australian climate update 2025 summary



the climate centre

Ownership

Copyright © The Climate Centre 2025

Creative commons licence

Copyright in this publication is licensed under a Creative Commons BY Attribution 4.0 International licence. Further information on the licence terms is available from https://creativecommons.org/licenses/by/4.0.

Attribution

Use of material contained in this publication under a Creative Commons BY Attribution 4.0 International licence requires you to attribute the work, without modification or transformation, and not in a way that suggests that the Climate Centre endorses you or your use of the work. This report can be cited as (or equivalent):

Goodsell, B. (2025). Australian Climate Update – Summary 2025. The Climate Centre.

Acknowledgements

The Climate Centre acknowledges the Traditional Custodians of the lands, waters, and skies on which we work and live.

The Climate Centre acknowledges the use of data from SILO, a collaborative project between the Queensland Government and the Australian Bureau of Meteorology. We are not endorsed by either the Queensland Government or the Australian Bureau of Meteorology.

Cover image attribution: Cyclone Alfred after at its peak intensity on February 28, 2025 by NOAA 20 - VIIRS Satellite Imagery 2025.

How to read this report

Ranks are based on the seasonal average or sum from 1889 to present day. A value of 1 indicates the highest rank, while a rank of 137 indicates the lowest rank. Anomalies are calculated relative to a 1941-1970 average (baseline). Rainfall totals are based on daily totals which are summed over the entire season and averaged over the area of the particular region being analysed. To see more information on our methods, refer to our methodology document.

australia

9th highest annual max temp on record

10th highest annual min temp on record

6th highest annual mean temp on record

21st highest annual rainfall on record

The national average maximum, mean and minimum temperatures for 2025 were 29.8°C, 22.7°C and 15.6°C, respectively. The national average maximum, mean and minimum temperature anomalies for 2025 were 1.2°C, 1.0°C and 0.9°C, respectively.

The national total rainfall for 2025 was 17.0 mm/km². The national total rainfall anomaly was 3.5 mm/km². This represents a change of 25.8% from the 1941-1970 baseline value of 13.5 mm/km².

The warmest state on record was the Northern Territory with an average maximum temperature of 33.1 °C and the warmest maximum temperature anomaly was for Australian Capital Territory at 2.3 °C. The wettest state per total area was Tasmania, with a spatial average of 51.6 mm/km², while the state with the least amount of rainfall was South Australia with a spatial average of 6.4 mm/km². When considering the percentage change compared to the 1941-1970 baseline, the state with the highest difference was Queensland (38.3%), while the state with the lowest difference was South Australia (-0.1%).

Location	**Max Temp** (°C)		**Total Rainfall** (mm/km²)	
	Value	**Anomaly**	**Value**	**Anomaly**
Australia	29.8	1.2	17.0	3.5
New South Wales	25.6	1.7	19.6	2.6
Victoria	21.4	1.9	22.2	0.3
Queensland	31.0	1.1	25.4	7.0
South Australia	27.8	1.7	6.4	-0.0
Western Australia	30.8	1.2	12.5	2.8
Tasmania	15.7	1.2	51.6	7.6
Northern Territory	33.1	1.1	18.3	3.7
ACT	18.9	2.3	28.1	0.7

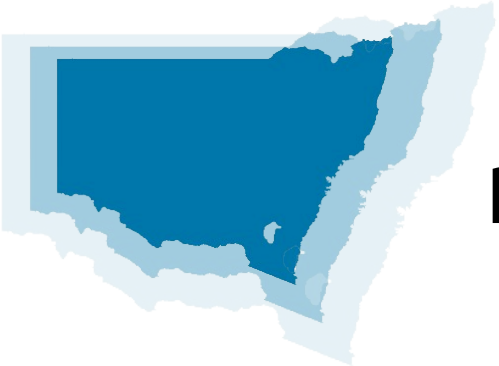

new south wales

7th highest annual max temp on record

8th highest annual min temp on record

4th highest annual mean temp on record

34th highest annual rainfall on record

The average maximum, mean and minimum temperature anomalies for New South Wales during 2025 were 1.7°C, 1.3°C and 1.0°C, respectively. The rainfall anomaly was 2.6 mm/km². This represents a change of 15.2% from the 1941-1970 baseline value of 17.0 mm/km².

4th highest annual max temp on record

2nd highest annual mean temp on record

2nd highest annual min temp on record

14th highest annual rainfall on record

The LGA with the highest maximum temperature anomaly was Griffith, with an anomaly of 2.4°C. The LGA with the lowest maximum temperature anomaly was Bellingen, with an anomaly of 0.9°C.

The LGA with the highest minimum temperature anomaly was Waverley, with an anomaly of 2.0°C. The LGA with the lowest minimum temperature anomaly was Forbes, with an anomaly of -0.1°C.

The LGA with the highest rainfall anomaly was Waverley, with an anomaly of 68.2 mm/km², and the LGA with the highest percentage rainfall change from baseline was Randwick, with a change of 74.7% or 18.0 mm/km² from the 1941-1970 baseline value of 24.0 mm/km².

The LGA with the lowest rainfall anomaly was Berrigan, with an anomaly of -4.7 mm/km², and the LGA with the lowest percentage rainfall change from baseline was also Berrigan, with a change of -32.5% or -4.7 mm/km² from the 1941-1970 baseline value of 14.5 mm/km².

victoria

2nd highest annual max temp on record

13th highest annual min temp on record

2nd highest annual mean temp on record

53rd highest annual rainfall on record

The average maximum, mean and minimum temperature anomalies for Victoria during 2025 were 1.9°C, 1.3°C and 0.8°C, respectively. The rainfall anomaly was 0.3 mm/km². This represents a change of 1.5% from the 1941-1970 baseline value of 21.9 mm/km².

1st highest annual max temp on record

1st highest annual mean temp on record

9th highest annual min temp on record

66th highest annual rainfall on record

The LGA with the highest maximum temperature anomaly was Queenscliffe, with an anomaly of 2.5°C. The LGA with the lowest maximum temperature anomaly was Glenelg, with an anomaly of 1.5°C.

The LGA with the highest minimum temperature anomaly was Colac Otway, with an anomaly of 1.8°C. The LGA with the lowest minimum temperature anomaly was Horsham, with an anomaly of 0.2°C.

The LGA with the highest rainfall anomaly was Lakes, with an anomaly of 6.2 mm/km², and the LGA with the highest percentage rainfall change from baseline was also Lakes, with a change of 21.1% or 6.2 mm/km² from the 1941-1970 baseline value of 29.3 mm/km².

The LGA with the lowest rainfall anomaly was Boroondara, with an anomaly of -5.0 mm/km², and the LGA with the lowest percentage rainfall change from baseline was Mildura, with a change of -22.7% or -2.1 mm/km² from the 1941-1970 baseline value of 9.4 mm/km².

queensland

14th highest annual max temp on record

11th highest annual min temp on record

10th highest annual mean temp on record

12th highest annual rainfall on record

The average maximum, mean and minimum temperature anomalies for Queensland during 2025 were 1.2°C, 1.1°C and 1.1°C, respectively. The rainfall anomaly was 7.0 mm/km². This represents a change of 38.3% from the 1941-1970 baseline value of 18.3 mm/km².

16th highest annual max temp on record

5th highest annual mean temp on record

6th highest annual min temp on record

8th highest annual rainfall on record

The LGA with the highest maximum temperature anomaly was Paroo, with an anomaly of 1.9°C. The LGA with the lowest maximum temperature anomaly was Mornington, with an anomaly of -0.9°C.

The LGA with the highest minimum temperature anomaly was Cairns - Far North Coast, with an anomaly of 2.4°C. The LGA with the lowest minimum temperature anomaly was McKinlay, with an anomaly of 0.1°C.

The LGA with the highest rainfall anomaly was Wujal Wujal, with an anomaly of 62.7 mm/km², and the LGA with the highest percentage rainfall change from baseline was Thuringowa, with a change of 93.0% or 32.4 mm/km² from the 1941-1970 baseline value of 34.8 mm/km².

The LGA with the lowest rainfall anomaly was Hope Vale, with an anomaly of -0.7 mm/km², and the LGA with the lowest percentage rainfall change from baseline was also Hope Vale, with a change of -1.6% or -0.7 mm/km² from the 1941-1970 baseline value of 47.7 mm/km².

south australia

5th highest annual max temp on record

2nd highest annual min temp on record

3rd highest annual mean temp on record

64th highest annual rainfall on record

The average maximum, mean and minimum temperature anomalies for South Australia during 2025 were 1.7°C, 1.5°C and 1.3°C, respectively. The rainfall anomaly was -0.0 mm/km². This represents a change of -0.1% from the 1941-1970 baseline value of 6.4 mm/km².

4th highest annual max temp on record

5th highest annual mean temp on record

7th highest annual min temp on record

62nd highest annual rainfall on record

The LGA with the highest maximum temperature anomaly was Port Augusta, with an anomaly of 2.1°C. The LGA with the lowest maximum temperature anomaly was Yankalilla, with an anomaly of 1.1°C.

The LGA with the highest minimum temperature anomaly was Anangu Pitjantjatjara Yankunytjatjara, with an anomaly of 1.8°C. The LGA with the lowest minimum temperature anomaly was Berri - Barmera, with an anomaly of -0.4°C.

The LGA with the highest rainfall anomaly was Grant, with an anomaly of 4.7 mm/km², and the LGA with the highest percentage rainfall change from baseline was Anangu Pitjantjatjara Yankunytjatjara, with a change of 24.2% or 1.4 mm/km² from the 1941-1970 baseline value of 5.7 mm/km².

The LGA with the lowest rainfall anomaly was Walkerville, with an anomaly of -48.0 mm/km², and the LGA with the lowest percentage rainfall change from baseline was Berri - Barmera, with a change of -35.1% or -2.7 mm/km² from the 1941-1970 baseline value of 7.7 mm/km².

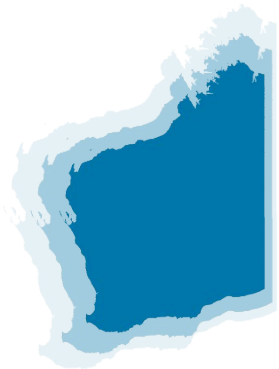

western australia

6th highest annual max temp on record

10th highest annual min temp on record

7th highest annual mean temp on record

27th highest annual rainfall on record

The average maximum, mean and minimum temperature anomalies for Western Australia during 2025 were 1.2°C, 1.1°C and 1.0°C, respectively. The rainfall anomaly was 2.8 mm/km². This represents a change of 28.9% from the 1941-1970 baseline value of 9.7 mm/km².

5th highest annual max temp on record
6th highest annual mean temp on record
12th highest annual min temp on record
46th highest annual rainfall on record

The LGA with the highest maximum temperature anomaly was Carnarvon - Mungullah, with an anomaly of 2.4°C. The LGA with the lowest maximum temperature anomaly was Broome, with an anomaly of -0.1°C.

The LGA with the highest minimum temperature anomaly was Warburton, with an anomaly of 1.8°C. The LGA with the lowest minimum temperature anomaly was Wyndham, with an anomaly of -0.6°C.

The LGA with the highest rainfall anomaly was also Wyndham, with an anomaly of 65.2 mm/km², and the LGA with the highest percentage rainfall change from baseline was Fitzroy River, with a change of 76.8% or 8.2 mm/km² from the 1941-1970 baseline value of 10.7 mm/km².

The LGA with the lowest rainfall anomaly was Murray, with an anomaly of -5.9 mm/km², and the LGA with the lowest percentage rainfall change from baseline was Carnarvon - Mungullah, with a change of -37.4% or -1.9 mm/km² from the 1941-1970 baseline value of 5.0 mm/km².

tasmania

7th highest annual max temp on record

21st highest annual min temp on record

10th highest summer mean temp on record

11th highest annual rainfall on record

The average maximum, mean and minimum temperature anomalies for Tasmania during 2025 were 1.2°C, 1.0°C and 0.7°C, respectively. The rainfall anomaly was 7.6 mm/km². This represents a change of 17.3% from the 1941-1970 baseline value of 44.0 mm/km².

4th highest annual max temp on record

10th highest annual mean temp on record

40th highest annual min temp on record

16th highest annual rainfall on record

The LGA with the highest maximum temperature anomaly was King Island, with an anomaly of 1.7°C. The LGA with the lowest maximum temperature anomaly was West Coast, with an anomaly of 1.0°C.

The LGA with the highest minimum temperature anomaly was Flinders (Tas.), with an anomaly of 1.8°C. The LGA with the lowest minimum temperature anomaly was Central Highlands (Tas.), with an anomaly of -0.0°C.

The LGA with the highest rainfall anomaly was West Coast, with an anomaly of 18.7 mm/km², and the LGA with the highest percentage rainfall change from baseline was Brighton, with a change of 40.3% or 6.3 mm/km² from the 1941-1970 baseline value of 15.7 mm/km².

The LGA with the lowest rainfall anomaly was Sorell, with an anomaly of 1.5 mm/km², and the LGA with the lowest percentage rainfall change from baseline was West Tamar, with a change of 5.4% or 1.7 mm/km² from the 1941-1970 baseline value of 31.1 mm/km².

northern territory

8th highest annual max temp on record

18th highest annual min temp on record

9th highest annual mean temp on record

35th highest annual rainfall on record

The average maximum, mean and minimum temperature anomalies for Northern Territory during 2025 were 1.1°C, 0.9°C and 0.7°C, respectively. The rainfall anomaly was 3.7 mm/km². This represents a change of 25.0% from the 1941-1970 baseline value of 14.7 mm/km².

12th highest annual max temp on record
9th highest annual mean temp on record
26th highest annual min temp on record
23rd highest annual rainfall on record

The LGA with the highest maximum temperature anomaly was Amoonguna - Santa Teresa - Titjikala, with an anomaly of 1.9°C. The LGA with the lowest maximum temperature anomaly was Thamarrurr inc. Wadeye, with an anomaly of 0.2°C.

The LGA with the highest minimum temperature anomaly was Groote Archipelago, with an anomaly of 1.6°C. The LGA with the lowest minimum temperature anomaly was Darwin Waterfront Precinct, with an anomaly of 0.1°C.

The LGA with the highest rainfall anomaly was also Darwin Waterfront Precinct, with an anomaly of 379.8 mm/km², and the LGA with the highest percentage rainfall change from baseline was Atitjere - Akarnenehe - Engawala, with a change of 76.7% or 4.7 mm/km² from the 1941-1970 baseline value of 6.1 mm/km².

The LGA with the lowest rainfall anomaly was Wutunugurra - Canteen Creek, with an anomaly of -41.1 mm/km², and the LGA with the lowest percentage rainfall change from baseline was also Wutunugurra - Canteen Creek, with a change of -34.3% or -41.1 mm/km² from the 1941-1970 baseline value of 119.8 mm/km².

australian capital territory

3rd highest annual max temp on record

23rd highest annual min temp on record

4th highest annual mean temp on record

57th highest annual rainfall on record

The average maximum, mean and minimum temperature anomalies for Australian Capital Territory during 2025 were 2.3°C, 1.6°C and 0.8°C, respectively. The rainfall anomaly was 0.7 mm/km². This represents a change of 2.4% from the 1941-1970 baseline value of 27.5 mm/km².

The warmest capital city was Greater Darwin with an average maximum temperature of 33.8 °C and the largest maximum temperature anomaly was for Greater Melbourne at 2.1 °C. The wettest capital city was Greater Darwin with 54.1 mm/km², and the capital city by the highest change when compared to baseline was Greater Brisbane with 38.1%. The dryest capital city was Greater Adelaide with 21.5 mm/km², and the capital city by the lowest change when compared to baseline was Greater Melbourne with -3.1%.

Location	**Max Temp** (°C)		**Total Rainfall** (mm/km²)	
	Value	**Anomaly**	**Value**	**Anomaly**
Greater Sydney	23.4	1.9	39.8	8.3
Rest of NSW	25.6	1.7	19.3	2.5
Greater Melbourne	20.2	2.1	27.4	-0.9
Rest of Vic.	21.4	1.9	21.9	0.4
Greater Brisbane	26.3	1.4	42.6	11.8
Rest of Qld	31.1	1.1	25.2	7.0
Greater Adelaide	21.9	1.8	21.5	0.6
Rest of SA	27.8	1.7	6.3	-0.0
Greater Perth	24.9	1.7	30.4	0.4
Rest of WA	30.8	1.2	12.5	2.8
Greater Hobart	17.1	1.4	27.1	5.1
Rest of Tas.	15.6	1.2	52.2	7.7
Greater Darwin	33.8	1.4	54.1	9.6
Rest of NT	33.1	1.1	18.2	3.6
ACT	18.9	2.3	28.1	0.7

states, territories and cities

Location	Variable	Value	Anomaly	Percentile
Australia	Rain	17.0	3.5 mm/km²	Upper 15%
Australia	Max Temp	29.8 °C	1.2 °C	Upper 7%
Australia	Av Temp	22.7 °C	1.0 °C	Upper 4%
Australia	Min Temp	15.6 °C	0.9 °C	Upper 7%
Australian Capital Territory	Rain	28.1	0.7	Upper
Australian Capital Territory	Max Temp	18.9 °C	2.3 °C	Upper 2%
Australian Capital Territory	Av Temp	12.3 °C	1.6 °C	Upper 3%
Australian Capital Territory	Min Temp	5.7 °C	0.8 °C	Upper 17%
New South Wales	Rain	19.6	2.6 mm/km²	Upper
New South Wales	Max Temp	25.6 °C	1.7 °C	Upper 5%
New South Wales	Av Temp	18.5 °C	1.3 °C	Upper 3%
New South Wales	Min Temp	11.5 °C	1.0 °C	Upper 6%
Northern Territory	Rain	18.3	3.7 mm/km²	Upper
Northern Territory	Max Temp	33.1 °C	1.1 °C	Upper 6%
Northern Territory	Av Temp	25.8 °C	0.9 °C	Upper 7%
Northern Territory	Min Temp	18.4 °C	0.7 °C	Upper 13%
Queensland	Rain	25.4	7.0	Upper 9%
Queensland	Max Temp	31.0 °C	1.1 °C	Upper 10%
Queensland	Av Temp	24.1 °C	1.1 °C	Upper 7%
Queensland	Min Temp	17.1 °C	1.1 °C	Upper 8%
South Australia	Rain	6.4	-0.0	Upper
South Australia	Max Temp	27.8 °C	1.7 °C	Upper 4%
South Australia	Av Temp	20.6 °C	1.5 °C	Upper 2%
South Australia	Min Temp	13.4 °C	1.3 °C	Upper 1%
Tasmania	Rain	51.6	7.6	Upper 8%
Tasmania	Max Temp	15.7 °C	1.2 °C	Upper 5%
Tasmania	Av Temp	11.1 °C	0.9 °C	Upper 7%
Tasmania	Min Temp	6.5 °C	0.7 °C	Upper 15%
Victoria	Rain	22.2	0.3	Upper
Victoria	Max Temp	21.4 °C	1.9 °C	Upper 1%
Victoria	Av Temp	15.1 °C	1.3 °C	Upper 1%
Victoria	Min Temp	8.7 °C	0.8 °C	Upper 9%
Western Australia	Rain	12.5	2.8	Upper
Western Australia	Max Temp	30.8 °C	1.2 °C	Upper 4%
Western Australia	Av Temp	23.5 °C	1.1 °C	Upper 5%

Western Australia	Min Temp	16.3 °C	1.0 °C	Upper 7%
Greater Adelaide	Rain	21.5	0.6	Upper
Greater Adelaide	Max Temp	21.9 °C	1.8 °C	Upper 3%
Greater Adelaide	Av Temp	16.4 °C	1.4 °C	Upper 4%
Greater Adelaide	Min Temp	10.8 °C	0.9 °C	Upper 5%
Greater Brisbane	Rain	42.6	11.8	Upper 6%
Greater Brisbane	Max Temp	26.3 °C	1.4 °C	Upper 12%
Greater Brisbane	Av Temp	20.3 °C	1.2 °C	Upper 4%
Greater Brisbane	Min Temp	14.3 °C	1.1 °C	Upper 4%
Greater Darwin	Rain	54.1	9.6	Upper 17%
Greater Darwin	Max Temp	33.8 °C	1.4 °C	Upper 9%
Greater Darwin	Av Temp	28.1 °C	0.8 °C	Upper 7%
Greater Darwin	Min Temp	22.5 °C	0.3 °C	Upper 19%
Greater Hobart	Rain	27.1	5.1 mm/km²	Upper 12%
Greater Hobart	Max Temp	17.1 °C	1.4 °C	Upper 3%
Greater Hobart	Av Temp	12.2 °C	1.0 °C	Upper 7%
Greater Hobart	Min Temp	7.4 °C	0.6 °C	Upper
Greater Melbourne	Rain	27.4	-0.9	Upper
Greater Melbourne	Max Temp	20.2 °C	2.1 °C	Upper 1%
Greater Melbourne	Av Temp	14.9 °C	1.6 °C	Upper 1%
Greater Melbourne	Min Temp	9.5 °C	1.2 °C	Upper 7%
Greater Perth	Rain	30.4	0.4	Upper
Greater Perth	Max Temp	24.9 °C	1.7 °C	Upper 4%
Greater Perth	Av Temp	18.7 °C	1.3 °C	Upper 4%
Greater Perth	Min Temp	12.6 °C	0.8 °C	Upper 9%
Greater Sydney	Rain	39.8	8.3	Upper 10%
Greater Sydney	Max Temp	23.4 °C	1.9 °C	Upper 3%
Greater Sydney	Av Temp	17.5 °C	1.6 °C	Upper 1%
Greater Sydney	Min Temp	11.6 °C	1.2 °C	Upper 1%

australian bioregions

This table is sorted alphabetically and based on the digital boundaries for the Interim Biogeographic Regionalisation for Australia (IBRA) version 7.1. This version includes 89 bioregions, however Coral Sea, Indian Tropical Islands, Pacific Subtropical Islands, and Subantarctic Islands have been excluded from our analysis.

Location	Variable	Value	Anomaly	Percentile
Arnhem Coast	Rain	42.4	6.9	Upper 26%
Arnhem Coast	Max Temp	32.3 °C	0.6 °C	Upper 8%
Arnhem Coast	Av Temp	27.7 °C	0.7 °C	Upper 8%
Arnhem Coast	Min Temp	23.0 °C	0.9 °C	Upper 7%
Arnhem Plateau	Rain	46.0	10.6	Upper 15%
Arnhem Plateau	Max Temp	33.0 °C	0.8 °C	Upper 14%
Arnhem Plateau	Av Temp	27.2 °C	0.8 °C	Upper 12%
Arnhem Plateau	Min Temp	21.4 °C	0.7 °C	Upper 11%
Australian Alps	Rain	44.8	2.4	Upper 26%
Australian Alps	Max Temp	14.8 °C	1.8 °C	Upper 3%
Australian Alps	Av Temp	9.8 °C	1.6 °C	Upper 3%
Australian Alps	Min Temp	4.7 °C	1.5 °C	Upper 6%
Avon Wheatbelt	Rain	12.5	1.0 mm/km²	Upper 25%
Avon Wheatbelt	Max Temp	26.5 °C	1.7 °C	Upper 2%
Avon Wheatbelt	Av Temp	19.0 °C	1.1 °C	Upper 4%
Avon Wheatbelt	Min Temp	11.5 °C	0.6 °C	Upper 15%
Ben Lomond	Rain	41.0	5.8	Upper 15%
Ben Lomond	Max Temp	16.2 °C	1.4 °C	Upper 4%
Ben Lomond	Av Temp	11.5 °C	1.2 °C	Upper 3%
Ben Lomond	Min Temp	6.8 °C	1.0 °C	Upper 5%
Brigalow Belt North	Rain	28.5	7.9	Upper 13%
Brigalow Belt North	Max Temp	30.0 °C	1.1 °C	Upper 9%
Brigalow Belt North	Av Temp	23.3 °C	1.2 °C	Upper 8%
Brigalow Belt North	Min Temp	16.6 °C	1.2 °C	Upper 14%
Brigalow Belt South	Rain	22.5	2.3 mm/km²	Upper 28%
Brigalow Belt South	Max Temp	28.0 °C	1.5 °C	Upper 12%
Brigalow Belt South	Av Temp	20.5 °C	1.2 °C	Upper 7%
Brigalow Belt South	Min Temp	13.0 °C	1.0 °C	Upper 10%
Broken Hill Complex	Rain	5.0	-1.0	Lower 33%
Broken Hill Complex	Max Temp	27.3 °C	1.8 °C	Upper 4%
Broken Hill Complex	Av Temp	20.1 °C	1.5 °C	Upper 2%

Broken Hill Complex	Min Temp	12.9 °C	1.1 °C	Upper 2%
Burt Plain	Rain	10.1	2.5 mm/km²	Upper 30%
Burt Plain	Max Temp	31.4 °C	1.4 °C	Upper 5%
Burt Plain	Av Temp	23.4 °C	0.9 °C	Upper 7%
Burt Plain	Min Temp	15.4 °C	0.5 °C	Upper 19%
Cape York Peninsula	Rain	52.5	13.2	Upper 6%
Cape York Peninsula	Max Temp	32.4 °C	0.9 °C	Upper 4%
Cape York Peninsula	Av Temp	27.3 °C	1.2 °C	Upper 1%
Cape York Peninsula	Min Temp	22.3 °C	1.4 °C	Upper 3%
Carnarvon	Rain	5.4	-1.7	Lower 33%
Carnarvon	Max Temp	31.8 °C	2.0 °C	Upper 2%
Carnarvon	Av Temp	24.8 °C	1.6 °C	Upper 2%
Carnarvon	Min Temp	17.9 °C	1.2 °C	Upper 5%
Central Arnhem	Rain	39.6	10.2	Upper 13%
Central Arnhem	Max Temp	33.2 °C	0.8 °C	Upper 9%
Central Arnhem	Av Temp	27.2 °C	0.7 °C	Upper 11%
Central Arnhem	Min Temp	21.3 °C	0.6 °C	Upper 18%
Central Kimberley	Rain	29.0	8.7	Upper 16%
Central Kimberley	Max Temp	34.3 °C	0.5 °C	Upper 16%
Central Kimberley	Av Temp	26.9 °C	0.4 °C	Upper 22%
Central Kimberley	Min Temp	19.6 °C	0.3 °C	Upper 26%
Central Mackay Coast	Rain	51.8	14.5	Upper 9%
Central Mackay Coast	Max Temp	27.7 °C	0.8 °C	Upper 11%
Central Mackay Coast	Av Temp	23.0 °C	1.1 °C	Upper 2%
Central Mackay Coast	Min Temp	18.2 °C	1.5 °C	Upper 6%
Central Ranges	Rain	8.1	1.6 mm/km²	Upper 28%
Central Ranges	Max Temp	30.2 °C	1.5 °C	Upper 4%
Central Ranges	Av Temp	23.0 °C	1.5 °C	Upper 4%
Central Ranges	Min Temp	15.7 °C	1.5 °C	Upper 3%
Channel Country	Rain	9.1	3.1 mm/km²	Upper 20%
Channel Country	Max Temp	31.5 °C	1.4 °C	Upper 9%
Channel Country	Av Temp	24.2 °C	1.4 °C	Upper 6%
Channel Country	Min Temp	16.9 °C	1.4 °C	Upper 5%
Cobar Peneplain	Rain	12.3	-0.0	Upper
Cobar Peneplain	Max Temp	26.9 °C	1.8 °C	Upper 5%
Cobar Peneplain	Av Temp	19.4 °C	1.2 °C	Upper 6%
Cobar Peneplain	Min Temp	12.0 °C	0.6 °C	Upper 19%
Coolgardie	Rain	11.6	3.2 mm/km²	Upper 9%
Coolgardie	Max Temp	26.1 °C	1.2 °C	Upper 3%
Coolgardie	Av Temp	18.9 °C	1.2 °C	Upper 2%
Coolgardie	Min Temp	11.7 °C	1.2 °C	Upper 1%
Daly Basin	Rain	36.6	5.9	Upper 28%
Daly Basin	Max Temp	34.3 °C	0.7 °C	Upper 19%

Daly Basin	Av Temp	27.5 °C	0.5 °C	Upper 23%
Daly Basin	Min Temp	20.6 °C	0.3 °C	Upper 24%
Dampierland	Rain	23.8	8.5	Upper 16%
Dampierland	Max Temp	34.3 °C	0.3 °C	Upper 34%
Dampierland	Av Temp	27.8 °C	0.6 °C	Upper 16%
Dampierland	Min Temp	21.2 °C	0.9 °C	Upper 12%
Darling Riverine Plains	Rain	15.7	2.0	Upper 32%
Darling Riverine Plains	Max Temp	28.1 °C	1.6 °C	Upper 10%
Darling Riverine Plains	Av Temp	20.6 °C	1.3 °C	Upper 6%
Darling Riverine Plains	Min Temp	13.1 °C	0.9 °C	Upper 11%
Darwin Coastal	Rain	56.7	15.1	Upper 7%
Darwin Coastal	Max Temp	33.6 °C	0.8 °C	Upper 16%
Darwin Coastal	Av Temp	28.0 °C	0.7 °C	Upper 12%
Darwin Coastal	Min Temp	22.5 °C	0.5 °C	Upper 14%
Davenport Murchison Ranges	Rain	8.4	-1.1 mm/km²	Lower 37%
Davenport Murchison Ranges	Max Temp	33.4 °C	0.9 °C	Upper 10%
Davenport Murchison Ranges	Av Temp	26.1 °C	0.9 °C	Upper 9%
Davenport Murchison Ranges	Min Temp	18.8 °C	0.8 °C	Upper 14%
Desert Uplands	Rain	26.5	9.8	Upper 7%
Desert Uplands	Max Temp	31.4 °C	1.2 °C	Upper 9%
Desert Uplands	Av Temp	23.9 °C	1.1 °C	Upper 18%
Desert Uplands	Min Temp	16.4 °C	0.9 °C	Upper 22%
Einasleigh Uplands	Rain	40.4	17.4	Upper 3%
Einasleigh Uplands	Max Temp	30.4 °C	0.8 °C	Upper 12%
Einasleigh Uplands	Av Temp	24.2 °C	1.2 °C	Upper 4%
Einasleigh Uplands	Min Temp	18.0 °C	1.6 °C	Upper 4%
Esperance Plains	Rain	19.1	4.0	Upper 9%
Esperance Plains	Max Temp	23.2 °C	1.4 °C	Upper 2%
Esperance Plains	Av Temp	17.2 °C	1.2 °C	Upper 2%
Esperance Plains	Min Temp	11.3 °C	1.1 °C	Upper 2%
Eyre Yorke Block	Rain	11.9	-0.0	Upper 48%
Eyre Yorke Block	Max Temp	24.0 °C	1.4 °C	Upper 4%
Eyre Yorke Block	Av Temp	17.7 °C	1.0 °C	Upper 4%
Eyre Yorke Block	Min Temp	11.3 °C	0.7 °C	Upper 9%
Finke	Rain	7.8	2.2 mm/km²	Upper 29%
Finke	Max Temp	30.4 °C	2.0 °C	Upper 6%
Finke	Av Temp	22.6 °C	1.5 °C	Upper 4%
Finke	Min Temp	14.7 °C	1.1 °C	Upper 8%
Flinders Lofty Block	Rain	7.9	-1.3	Lower 28%
Flinders Lofty Block	Max Temp	25.0 °C	1.7 °C	Upper 6%
Flinders Lofty Block	Av Temp	18.1 °C	1.5 °C	Upper 2%
Flinders Lofty Block	Min Temp	11.1 °C	1.2 °C	Upper 3%
Furneaux	Rain	28.8	3.1 mm/km²	Upper 18%

Furneaux	Max Temp	18.0 °C	1.5 °C	Upper 2%
Furneaux	Av Temp	14.1 °C	1.4 °C	Upper 3%
Furneaux	Min Temp	10.2 °C	1.4 °C	Upper 4%
Gascoyne	Rain	6.6	-0.1	Upper 50%
Gascoyne	Max Temp	32.5 °C	1.9 °C	Upper 4%
Gascoyne	Av Temp	24.8 °C	1.6 °C	Upper 4%
Gascoyne	Min Temp	17.2 °C	1.3 °C	Upper 5%
Gawler	Rain	5.1	-0.6	Lower 40%
Gawler	Max Temp	27.6 °C	2.0 °C	Upper 4%
Gawler	Av Temp	20.3 °C	1.6 °C	Upper 2%
Gawler	Min Temp	12.9 °C	1.3 °C	Upper 2%
Geraldton Sandplains	Rain	15.2	1.8 mm/km²	Upper 26%
Geraldton Sandplains	Max Temp	27.7 °C	1.4 °C	Upper 4%
Geraldton Sandplains	Av Temp	20.9 °C	1.3 °C	Upper 4%
Geraldton Sandplains	Min Temp	14.1 °C	1.2 °C	Upper 5%
Gibson Desert	Rain	7.0	1.4 mm/km²	Upper 32%
Gibson Desert	Max Temp	32.9 °C	1.4 °C	Upper 3%
Gibson Desert	Av Temp	25.2 °C	1.3 °C	Upper 4%
Gibson Desert	Min Temp	17.6 °C	1.1 °C	Upper 7%
Great Sandy Desert	Rain	12.2	4.9	Upper 17%
Great Sandy Desert	Max Temp	34.0 °C	1.0 °C	Upper 7%
Great Sandy Desert	Av Temp	26.4 °C	0.9 °C	Upper 9%
Great Sandy Desert	Min Temp	18.8 °C	0.7 °C	Upper 22%
Great Victoria Desert	Rain	5.7	0.3	Upper 48%
Great Victoria Desert	Max Temp	28.8 °C	1.5 °C	Upper 4%
Great Victoria Desert	Av Temp	21.4 °C	1.6 °C	Upper 3%
Great Victoria Desert	Min Temp	14.1 °C	1.6 °C	Upper 1%
Gulf Coastal	Rain	25.3	2.5 mm/km²	Upper 46%
Gulf Coastal	Max Temp	33.2 °C	0.3 °C	Upper 25%
Gulf Coastal	Av Temp	27.4 °C	0.9 °C	Upper 11%
Gulf Coastal	Min Temp	21.5 °C	1.5 °C	Upper 9%
Gulf Fall and Uplands	Rain	23.5	4.1 mm/km²	Upper 33%
Gulf Fall and Uplands	Max Temp	34.1 °C	0.8 °C	Upper 12%
Gulf Fall and Uplands	Av Temp	27.1 °C	0.9 °C	Upper 11%
Gulf Fall and Uplands	Min Temp	20.1 °C	0.9 °C	Upper 13%
Gulf Plains	Rain	29.7	8.5	Upper 13%
Gulf Plains	Max Temp	33.5 °C	0.5 °C	Upper 26%
Gulf Plains	Av Temp	26.9 °C	0.8 °C	Upper 14%
Gulf Plains	Min Temp	20.3 °C	1.0 °C	Upper 12%
Hampton	Rain	9.5	1.8 mm/km²	Upper 30%
Hampton	Max Temp	24.3 °C	0.8 °C	Upper 17%
Hampton	Av Temp	18.4 °C	1.2 °C	Upper 2%
Hampton	Min Temp	12.6 °C	1.6 °C	Upper 1%

Jarrah Forest	Rain	28.4	2.2 mm/km²	Upper 18%
Jarrah Forest	Max Temp	23.1 °C	1.3 °C	Upper 3%
Jarrah Forest	Av Temp	16.7 °C	1.0 °C	Upper 3%
Jarrah Forest	Min Temp	10.3 °C	0.7 °C	Upper 9%
Kanmantoo	Rain	20.9	0.6	Upper 36%
Kanmantoo	Max Temp	20.6 °C	1.6 °C	Upper 2%
Kanmantoo	Av Temp	15.8 °C	1.2 °C	Upper 2%
Kanmantoo	Min Temp	11.0 °C	0.8 °C	Upper 10%
King	Rain	42.1	4.1 mm/km²	Upper 14%
King	Max Temp	17.2 °C	1.6 °C	Upper 2%
King	Av Temp	13.4 °C	1.1 °C	Upper 5%
King	Min Temp	9.6 °C	0.7 °C	Upper 13%
Little Sandy Desert	Rain	8.6	2.5 mm/km²	Upper 28%
Little Sandy Desert	Max Temp	33.2 °C	1.6 °C	Upper 3%
Little Sandy Desert	Av Temp	25.2 °C	1.3 °C	Upper 5%
Little Sandy Desert	Min Temp	17.3 °C	1.0 °C	Upper 12%
MacDonnell Ranges	Rain	12.0	4.2	Upper 17%
MacDonnell Ranges	Max Temp	30.1 °C	1.6 °C	Upper 8%
MacDonnell Ranges	Av Temp	22.1 °C	1.2 °C	Upper 9%
MacDonnell Ranges	Min Temp	14.2 °C	0.7 °C	Upper 17%
Mallee	Rain	13.5	2.2 mm/km²	Upper 14%
Mallee	Max Temp	24.3 °C	1.4 °C	Upper 3%
Mallee	Av Temp	17.4 °C	1.1 °C	Upper 3%
Mallee	Min Temp	10.4 °C	0.8 °C	Upper 9%
Mitchell Grass Downs	Rain	14.8	3.6	Upper 24%
Mitchell Grass Downs	Max Temp	33.0 °C	1.2 °C	Upper 12%
Mitchell Grass Downs	Av Temp	25.1 °C	0.9 °C	Upper 15%
Mitchell Grass Downs	Min Temp	17.2 °C	0.7 °C	Upper 23%
Mount Isa Inlier	Rain	15.5	2.8	Upper 34%
Mount Isa Inlier	Max Temp	33.1 °C	1.0 °C	Upper 15%
Mount Isa Inlier	Av Temp	25.9 °C	0.9 °C	Upper 12%
Mount Isa Inlier	Min Temp	18.6 °C	0.8 °C	Upper 17%
Mulga Lands	Rain	14.4	3.3 mm/km²	Upper 21%
Mulga Lands	Max Temp	29.6 °C	1.7 °C	Upper 10%
Mulga Lands	Av Temp	22.4 °C	1.6 °C	Upper 4%
Mulga Lands	Min Temp	15.2 °C	1.5 °C	Upper 4%
Murchison	Rain	7.6	1.0 mm/km²	Upper 36%
Murchison	Max Temp	29.8 °C	1.7 °C	Upper 3%
Murchison	Av Temp	22.5 °C	1.5 °C	Upper 3%
Murchison	Min Temp	15.3 °C	1.4 °C	Upper 1%
Murray Darling Depression	Rain	8.7	-1.2	Lower 26%
Murray Darling Depression	Max Temp	25.4 °C	1.9 °C	Upper 2%
Murray Darling Depression	Av Temp	17.9 °C	1.2 °C	Upper 2%

Murray Darling Depression	Min Temp	10.4 °C	0.5 °C	Upper 18%
NSW North Coast	Rain	56.5	19.8	Upper 3%
NSW North Coast	Max Temp	23.3 °C	1.4 °C	Upper 6%
NSW North Coast	Av Temp	17.6 °C	1.5 °C	Upper 2%
NSW North Coast	Min Temp	12.0 °C	1.6 °C	Upper 1%
NSW South Western Slopes	Rain	19.0	-1.1 mm/km²	Lower 48%
NSW South Western Slopes	Max Temp	24.0 °C	2.0 °C	Upper 4%
NSW South Western Slopes	Av Temp	16.5 °C	1.2 °C	Upper 6%
NSW South Western Slopes	Min Temp	9.1 °C	0.4 °C	Upper 37%
Nandewar	Rain	31.1	7.7	Upper 7%
Nandewar	Max Temp	24.9 °C	1.2 °C	Upper 12%
Nandewar	Av Temp	17.7 °C	1.3 °C	Upper 5%
Nandewar	Min Temp	10.5 °C	1.3 °C	Upper 4%
Naracoorte Coastal Plain	Rain	22.0	1.9 mm/km²	Upper 23%
Naracoorte Coastal Plain	Max Temp	21.4 °C	1.7 °C	Upper 2%
Naracoorte Coastal Plain	Av Temp	15.3 °C	1.1 °C	Upper 6%
Naracoorte Coastal Plain	Min Temp	9.3 °C	0.5 °C	Upper 28%
New England Tablelands	Rain	38.5	10.9	Upper 4%
New England Tablelands	Max Temp	21.0 °C	1.1 °C	Upper 12%
New England Tablelands	Av Temp	14.8 °C	1.4 °C	Upper 4%
New England Tablelands	Min Temp	8.6 °C	1.6 °C	Upper 2%
Northern Kimberley	Rain	42.6	12.1	Upper 7%
Northern Kimberley	Max Temp	33.2 °C	0.3 °C	Upper 38%
Northern Kimberley	Av Temp	26.9 °C	0.2 °C	Upper 27%
Northern Kimberley	Min Temp	20.5 °C	0.2 °C	Upper 26%
Nullarbor	Rain	7.3	1.4 mm/km²	Upper 34%
Nullarbor	Max Temp	26.5 °C	1.1 °C	Upper 7%
Nullarbor	Av Temp	19.5 °C	1.4 °C	Upper 1%
Nullarbor	Min Temp	12.5 °C	1.7 °C	Upper 1%
Ord Victoria Plain	Rain	21.1	6.1 mm/km²	Upper 21%
Ord Victoria Plain	Max Temp	35.0 °C	0.8 °C	Upper 10%
Ord Victoria Plain	Av Temp	27.4 °C	0.6 °C	Upper 14%
Ord Victoria Plain	Min Temp	19.8 °C	0.5 °C	Upper 23%
Pilbara	Rain	10.9	1.8 mm/km²	Upper 33%
Pilbara	Max Temp	33.9 °C	1.1 °C	Upper 10%
Pilbara	Av Temp	26.7 °C	1.3 °C	Upper 7%
Pilbara	Min Temp	19.5 °C	1.4 °C	Upper 7%
Pine Creek	Rain	45.3	7.9	Upper 20%
Pine Creek	Max Temp	34.2 °C	1.0 °C	Upper 14%
Pine Creek	Av Temp	27.8 °C	0.7 °C	Upper 12%
Pine Creek	Min Temp	21.4 °C	0.4 °C	Upper 17%
Riverina	Rain	10.1	-2.0	Lower 27%
Riverina	Max Temp	25.2 °C	2.1 °C	Upper 1%

Riverina	Av Temp	17.7 °C	1.3 °C	Upper 3%
Riverina	Min Temp	10.1 °C	0.4 °C	Upper 23%
Simpson Strzelecki	Rain	5.6	1.3 mm/km²	Upper 27%
Simpson Strzelecki	Max Temp	31.2 °C	1.8 °C	Upper 5%
Simpson Strzelecki	Av Temp	23.6 °C	1.6 °C	Upper 2%
Simpson Strzelecki	Min Temp	15.9 °C	1.4 °C	Upper 2%
South East Coastal Plain	Rain	27.0	1.9 mm/km²	Upper 22%
South East Coastal Plain	Max Temp	20.2 °C	1.8 °C	Upper 1%
South East Coastal Plain	Av Temp	15.0 °C	1.4 °C	Upper 1%
South East Coastal Plain	Min Temp	9.7 °C	0.9 °C	Upper 9%
South East Corner	Rain	36.1	7.7	Upper 8%
South East Corner	Max Temp	20.1 °C	1.8 °C	Upper 5%
South East Corner	Av Temp	14.7 °C	1.5 °C	Upper 4%
South East Corner	Min Temp	9.3 °C	1.3 °C	Upper 3%
South Eastern Highlands	Rain	32.5	2.1 mm/km²	Upper 25%
South Eastern Highlands	Max Temp	19.3 °C	1.9 °C	Upper 2%
South Eastern Highlands	Av Temp	13.2 °C	1.5 °C	Upper 2%
South Eastern Highlands	Min Temp	7.2 °C	1.1 °C	Upper 4%
South Eastern Queensland	Rain	45.5	12.9	Upper 5%
South Eastern Queensland	Max Temp	26.4 °C	1.3 °C	Upper 12%
South Eastern Queensland	Av Temp	20.6 °C	1.3 °C	Upper 4%
South Eastern Queensland	Min Temp	14.8 °C	1.2 °C	Upper 4%
Southern Volcanic Plain	Rain	22.5	1.2 mm/km²	Upper 28%
Southern Volcanic Plain	Max Temp	20.1 °C	1.7 °C	Upper 1%
Southern Volcanic Plain	Av Temp	14.5 °C	1.3 °C	Upper 1%
Southern Volcanic Plain	Min Temp	8.9 °C	0.9 °C	Upper 6%
Stony Plains	Rain	3.5	-0.7	Lower 36%
Stony Plains	Max Temp	30.0 °C	1.9 °C	Upper 4%
Stony Plains	Av Temp	22.5 °C	1.7 °C	Upper 2%
Stony Plains	Min Temp	15.1 °C	1.5 °C	Upper 2%
Sturt Plateau	Rain	18.6	0.8	Lower 45%
Sturt Plateau	Max Temp	34.6 °C	0.9 °C	Upper 12%
Sturt Plateau	Av Temp	27.1 °C	0.6 °C	Upper 14%
Sturt Plateau	Min Temp	19.5 °C	0.3 °C	Upper 23%
Swan Coastal Plain	Rain	26.3	2.0	Upper 23%
Swan Coastal Plain	Max Temp	25.4 °C	1.4 °C	Upper 5%
Swan Coastal Plain	Av Temp	19.2 °C	1.1 °C	Upper 3%
Swan Coastal Plain	Min Temp	13.0 °C	0.8 °C	Upper 7%
Sydney Basin	Rain	36.4	7.4	Upper 12%
Sydney Basin	Max Temp	23.0 °C	1.7 °C	Upper 5%
Sydney Basin	Av Temp	17.1 °C	1.4 °C	Upper 1%
Sydney Basin	Min Temp	11.2 °C	1.2 °C	Upper 2%
Tanami	Rain	11.1	2.6	Upper 35%

Tanami	Max Temp	33.9 °C	1.1 °C	Upper 9%
Tanami	Av Temp	25.9 °C	0.7 °C	Upper 15%
Tanami	Min Temp	17.9 °C	0.3 °C	Upper 21%
Tasmanian Central Highlands	Rain	68.3	13.1	Upper 7%
Tasmanian Central Highlands	Max Temp	12.4 °C	1.0 °C	Upper 12%
Tasmanian Central Highlands	Av Temp	7.7 °C	0.7 °C	Upper 18%
Tasmanian Central Highlands	Min Temp	3.1 °C	0.3 °C	Upper 45%
Tasmanian Northern	Rain	24.6	3.2 mm/km²	Upper 23%
Tasmanian Northern	Max Temp	17.8 °C	1.3 °C	Upper 6%
Tasmanian Northern	Av Temp	11.9 °C	0.8 °C	Upper 6%
Tasmanian Northern	Min Temp	6.1 °C	0.4 °C	Upper 20%
Tasmanian Northern Slopes	Rain	47.6	5.9	Upper 20%
Tasmanian Northern Slopes	Max Temp	15.9 °C	1.3 °C	Upper 6%
Tasmanian Northern Slopes	Av Temp	11.3 °C	1.0 °C	Upper 9%
Tasmanian Northern Slopes	Min Temp	6.7 °C	0.7 °C	Upper 20%
Tasmanian South East	Rain	25.7	3.2 mm/km²	Upper 23%
Tasmanian South East	Max Temp	16.6 °C	1.2 °C	Upper 3%
Tasmanian South East	Av Temp	11.6 °C	0.9 °C	Upper 5%
Tasmanian South East	Min Temp	6.6 °C	0.6 °C	Upper 20%
Tasmanian Southern Ranges	Rain	55.0	10.3	Upper 7%
Tasmanian Southern Ranges	Max Temp	14.4 °C	0.9 °C	Upper 12%
Tasmanian Southern Ranges	Av Temp	9.7 °C	0.7 °C	Upper 15%
Tasmanian Southern Ranges	Min Temp	5.0 °C	0.4 °C	Upper 37%
Tasmanian West	Rain	83.2	11.7	Upper 5%
Tasmanian West	Max Temp	15.2 °C	1.1 °C	Upper 7%
Tasmanian West	Av Temp	11.2 °C	1.0 °C	Upper 7%
Tasmanian West	Min Temp	7.1 °C	0.8 °C	Upper 10%
Tiwi Cobourg	Rain	56.7	12.6	Upper 12%
Tiwi Cobourg	Max Temp	32.5 °C	1.2 °C	Upper 8%
Tiwi Cobourg	Av Temp	27.9 °C	0.7 °C	Upper 10%
Tiwi Cobourg	Min Temp	23.3 °C	0.3 °C	Upper 21%
Victoria Bonaparte	Rain	35.2	8.6	Upper 14%
Victoria Bonaparte	Max Temp	34.6 °C	0.6 °C	Upper 17%
Victoria Bonaparte	Av Temp	27.7 °C	0.4 °C	Upper 25%
Victoria Bonaparte	Min Temp	20.8 °C	0.1 °C	Upper 29%
Victorian Midlands	Rain	21.6	-0.1	Upper 45%
Victorian Midlands	Max Temp	20.8 °C	1.8 °C	Upper 1%
Victorian Midlands	Av Temp	14.6 °C	1.3 °C	Upper 1%
Victorian Midlands	Min Temp	8.3 °C	0.9 °C	Upper 7%
Warren	Rain	45.8	6.5	Upper 7%
Warren	Max Temp	21.4 °C	1.1 °C	Upper 4%
Warren	Av Temp	16.5 °C	1.0 °C	Upper 2%
Warren	Min Temp	11.7 °C	0.9 °C	Upper 3%

Wet Tropics	Rain	75.0	19.4	Upper 7%
Wet Tropics	Max Temp	28.2 °C	1.0 °C	Upper 4%
Wet Tropics	Av Temp	23.8 °C	1.5 °C	Upper 1%
Wet Tropics	Min Temp	19.5 °C	2.0 °C	Upper 2%
Yalgoo	Rain	8.1	0.0	Upper 48%
Yalgoo	Max Temp	29.4 °C	1.8 °C	Upper 3%
Yalgoo	Av Temp	22.0 °C	1.5 °C	Upper 2%
Yalgoo	Min Temp	14.6 °C	1.2 °C	Upper 5%

local government areas

This table is sorted alphabetically by State first (New South Wales on page 21, Northern Territory on page 33, Queensland on page 35, South Australia on page 42, Tasmania on page 49, Victoria on page 51, Western Australia on page 59), then by Local Government Area. This analysis is based on the digital boundaries for Local Government Areas based on 2025 data. It excludes data for regions classified as Unincorporated, No usual address, Migratory – Offshore – Shipping, Other Territories, Outside Australia, and also excludes the Australian Capital Territory, Christmas Island, and Cocos (Keeling) Islands.

Location	Variable	Value	Anomaly	Percentile
new south wales				
Albury	Rain	19.0 mm/km²	-3.1 mm/km²	Lower 34%
Albury	Max Temp	23.2 °C	2.1 °C	Upper 2%
Albury	Av Temp	16.2 °C	1.4 °C	Upper 4%
Albury	Min Temp	9.2 °C	0.8 °C	Upper 19%
Armidale	Rain	40.7 mm/km²	11.9 mm/km²	Upper 4%
Armidale	Max Temp	20.3 °C	1.0 °C	Upper 11%
Armidale	Av Temp	14.4 °C	1.4 °C	Upper 4%
Armidale	Min Temp	8.5 °C	1.6 °C	Upper 1%
Ballina	Rain	78.9 mm/km²	29.1 mm/km²	Upper 2%
Ballina	Max Temp	25.0 °C	1.3 °C	Upper 7%
Ballina	Av Temp	20.3 °C	1.3 °C	Upper 3%
Ballina	Min Temp	15.6 °C	1.2 °C	Upper 4%
Balranald	Rain	8.4 mm/km²	-0.9 mm/km²	Lower 42%
Balranald	Max Temp	26.5 °C	2.1 °C	Upper 1%
Balranald	Av Temp	18.8 °C	1.4 °C	Upper 2%
Balranald	Min Temp	11.1 °C	0.7 °C	Upper 14%
Bathurst	Rain	24.1 mm/km²	-0.9 mm/km²	Upper 41%
Bathurst	Max Temp	20.7 °C	1.6 °C	Upper 7%
Bathurst	Av Temp	14.2 °C	1.4 °C	Upper 2%
Bathurst	Min Temp	7.6 °C	1.3 °C	Upper 4%
Bayside (NSW)	Rain	52.2 mm/km²	19.1 mm/km²	Upper 5%
Bayside (NSW)	Max Temp	23.7 °C	1.8 °C	Upper 1%
Bayside (NSW)	Av Temp	19.2 °C	1.8 °C	Upper 1%
Bayside (NSW)	Min Temp	14.8 °C	1.8 °C	Upper 1%
Bega Valley	Rain	37.5 mm/km²	9.6 mm/km²	Upper 8%

Bega Valley	Max Temp	20.2 °C	2.1 °C	Upper 5%
Bega Valley	Av Temp	14.8 °C	1.5 °C	Upper 3%
Bega Valley	Min Temp	9.4 °C	1.0 °C	Upper 3%
Bellingen	Rain	72.5 mm/km²	24.1 mm/km²	Upper 2%
Bellingen	Max Temp	22.5 °C	0.9 °C	Upper 12%
Bellingen	Av Temp	17.3 °C	1.3 °C	Upper 4%
Bellingen	Min Temp	12.0 °C	1.7 °C	Upper 2%
Berrigan	Rain	9.8 mm/km²	-4.7 mm/km²	Lower 16%
Berrigan	Max Temp	24.4 °C	2.2 °C	Upper 1%
Berrigan	Av Temp	16.9 °C	1.2 °C	Upper 4%
Berrigan	Min Temp	9.4 °C	0.3 °C	Upper 43%
Blacktown	Rain	29.6 mm/km²	2.9 mm/km²	Upper 24%
Blacktown	Max Temp	24.9 °C	1.9 °C	Upper 3%
Blacktown	Av Temp	18.9 °C	1.7 °C	Upper 1%
Blacktown	Min Temp	12.9 °C	1.4 °C	Upper 1%
Bland	Rain	12.8 mm/km²	-2.3 mm/km²	Lower 36%
Bland	Max Temp	25.5 °C	2.3 °C	Upper 1%
Bland	Av Temp	17.7 °C	1.3 °C	Upper 6%
Bland	Min Temp	10.0 °C	0.3 °C	Upper 47%
Blayney	Rain	27.0 mm/km²	0.9 mm/km²	Upper 34%
Blayney	Max Temp	20.3 °C	1.3 °C	Upper 7%
Blayney	Av Temp	13.8 °C	1.3 °C	Upper 3%
Blayney	Min Temp	7.3 °C	1.3 °C	Upper 10%
Blue Mountains	Rain	36.9 mm/km²	2.5 mm/km²	Upper 30%
Blue Mountains	Max Temp	21.6 °C	1.9 °C	Upper 4%
Blue Mountains	Av Temp	15.6 °C	1.4 °C	Upper 4%
Blue Mountains	Min Temp	9.7 °C	1.0 °C	Upper 11%
Bogan	Rain	14.1 mm/km²	0.9 mm/km²	Upper 43%
Bogan	Max Temp	27.1 °C	1.8 °C	Upper 7%
Bogan	Av Temp	19.6 °C	1.2 °C	Upper 9%
Bogan	Min Temp	12.2 °C	0.6 °C	Upper 26%
Bourke	Rain	10.1 mm/km²	0.1 mm/km²	Upper 45%
Bourke	Max Temp	29.0 °C	1.8 °C	Upper 7%
Bourke	Av Temp	21.9 °C	1.7 °C	Upper 1%
Bourke	Min Temp	14.7 °C	1.6 °C	Upper 1%
Brewarrina	Rain	13.8 mm/km²	1.0 mm/km²	Upper 36%
Brewarrina	Max Temp	28.8 °C	1.7 °C	Upper 9%
Brewarrina	Av Temp	21.2 °C	1.3 °C	Upper 11%
Brewarrina	Min Temp	13.7 °C	0.8 °C	Upper 20%
Broken Hill	Rain	7.1 mm/km²	-0.7 mm/km²	Lower 41%
Broken Hill	Max Temp	26.0 °C	1.9 °C	Upper 4%
Broken Hill	Av Temp	19.1 °C	1.3 °C	Upper 4%
Broken Hill	Min Temp	12.2 °C	0.8 °C	Upper 13%

Burwood	Rain	183.7 mm/km²	43.4 mm/km²	Upper 11%
Burwood	Max Temp	23.9 °C	1.7 °C	Upper 4%
Burwood	Av Temp	19.0 °C	1.6 °C	Upper 1%
Burwood	Min Temp	14.1 °C	1.5 °C	Upper 1%
Byron	Rain	79.5 mm/km²	25.4 mm/km²	Upper 4%
Byron	Max Temp	24.8 °C	1.3 °C	Upper 7%
Byron	Av Temp	20.1 °C	1.3 °C	Upper 4%
Byron	Min Temp	15.5 °C	1.2 °C	Upper 6%
Cabonne	Rain	22.2 mm/km²	-1.0 mm/km²	Upper 47%
Cabonne	Max Temp	22.8 °C	1.4 °C	Upper 8%
Cabonne	Av Temp	15.7 °C	1.1 °C	Upper 8%
Cabonne	Min Temp	8.6 °C	0.8 °C	Upper 28%
Camden	Rain	27.1 mm/km²	5.2 mm/km²	Upper 15%
Camden	Max Temp	24.8 °C	2.1 °C	Upper 2%
Camden	Av Temp	18.3 °C	1.6 °C	Upper 1%
Camden	Min Temp	11.9 °C	1.0 °C	Upper 5%
Campbelltown (NSW)	Rain	39.0 mm/km²	10.5 mm/km²	Upper 7%
Campbelltown (NSW)	Max Temp	23.9 °C	2.1 °C	Upper 2%
Campbelltown (NSW)	Av Temp	18.1 °C	1.5 °C	Upper 1%
Campbelltown (NSW)	Min Temp	12.2 °C	1.0 °C	Upper 4%
Canada Bay	Rain	140.9 mm/km²	52.1 mm/km²	Upper 2%
Canada Bay	Max Temp	23.9 °C	1.7 °C	Upper 2%
Canada Bay	Av Temp	19.1 °C	1.7 °C	Upper 1%
Canada Bay	Min Temp	14.3 °C	1.6 °C	Upper 1%
Canterbury-Bankstown	Rain	42.9 mm/km²	15.8 mm/km²	Upper 2%
Canterbury-Bankstown	Max Temp	24.2 °C	1.8 °C	Upper 3%
Canterbury-Bankstown	Av Temp	18.9 °C	1.6 °C	Upper 1%
Canterbury-Bankstown	Min Temp	13.7 °C	1.4 °C	Upper 1%
Carrathool	Rain	8.9 mm/km²	-2.6 mm/km²	Lower 24%
Carrathool	Max Temp	26.4 °C	2.2 °C	Upper 1%
Carrathool	Av Temp	18.7 °C	1.3 °C	Upper 4%
Carrathool	Min Temp	10.9 °C	0.3 °C	Upper 31%
Central Coast (NSW)	Rain	53.4 mm/km²	16.2 mm/km²	Upper 3%
Central Coast (NSW)	Max Temp	23.8 °C	1.9 °C	Upper 1%
Central Coast (NSW)	Av Temp	18.4 °C	1.6 °C	Upper 1%
Central Coast (NSW)	Min Temp	13.0 °C	1.2 °C	Upper 2%
Central Darling	Rain	7.7 mm/km²	0.1 mm/km²	Upper 50%
Central Darling	Max Temp	27.9 °C	1.7 °C	Upper 4%
Central Darling	Av Temp	20.6 °C	1.5 °C	Upper 1%
Central Darling	Min Temp	13.3 °C	1.2 °C	Upper 1%
Cessnock	Rain	39.1 mm/km²	10.7 mm/km²	Upper 3%
Cessnock	Max Temp	24.2 °C	1.7 °C	Upper 6%
Cessnock	Av Temp	18.1 °C	1.4 °C	Upper 4%

Cessnock	Min Temp	12.1 °C	1.2 °C	Upper 4%
Clarence Valley	Rain	57.8 mm/km²	22.3 mm/km²	Upper 2%
Clarence Valley	Max Temp	24.5 °C	1.3 °C	Upper 10%
Clarence Valley	Av Temp	18.8 °C	1.5 °C	Upper 2%
Clarence Valley	Min Temp	13.1 °C	1.8 °C	Upper 2%
Cobar	Rain	11.2 mm/km²	0.3 mm/km²	Upper 42%
Cobar	Max Temp	27.1 °C	1.6 °C	Upper 6%
Cobar	Av Temp	19.8 °C	1.2 °C	Upper 3%
Cobar	Min Temp	12.6 °C	0.8 °C	Upper 9%
Coffs Harbour	Rain	69.7 mm/km²	25.3 mm/km²	Upper 3%
Coffs Harbour	Max Temp	23.9 °C	1.3 °C	Upper 5%
Coffs Harbour	Av Temp	18.9 °C	1.4 °C	Upper 1%
Coffs Harbour	Min Temp	13.8 °C	1.6 °C	Upper 3%
Coolamon	Rain	12.4 mm/km²	-3.0 mm/km²	Lower 26%
Coolamon	Max Temp	24.6 °C	2.2 °C	Upper 2%
Coolamon	Av Temp	17.1 °C	1.3 °C	Upper 4%
Coolamon	Min Temp	9.6 °C	0.3 °C	Upper 40%
Coonamble	Rain	17.0 mm/km²	1.4 mm/km²	Upper 38%
Coonamble	Max Temp	27.3 °C	1.4 °C	Upper 12%
Coonamble	Av Temp	19.8 °C	1.1 °C	Upper 9%
Coonamble	Min Temp	12.2 °C	0.7 °C	Upper 23%
Cootamundra-Gundagai	Rain	22.7 mm/km²	-1.2 mm/km²	Upper 47%
Cootamundra-Gundagai	Max Temp	22.9 °C	1.9 °C	Upper 3%
Cootamundra-Gundagai	Av Temp	15.6 °C	1.1 °C	Upper 5%
Cootamundra-Gundagai	Min Temp	8.2 °C	0.4 °C	Upper 39%
Cowra	Rain	21.9 mm/km²	-1.2 mm/km²	Upper 45%
Cowra	Max Temp	23.4 °C	1.4 °C	Upper 7%
Cowra	Av Temp	16.0 °C	1.1 °C	Upper 7%
Cowra	Min Temp	8.6 °C	0.8 °C	Upper 29%
Cumberland	Rain	55.4 mm/km²	15.6 mm/km²	Upper 6%
Cumberland	Max Temp	24.5 °C	1.8 °C	Upper 3%
Cumberland	Av Temp	19.0 °C	1.6 °C	Upper 1%
Cumberland	Min Temp	13.5 °C	1.4 °C	Upper 1%
Dubbo	Rain	22.4 mm/km²	1.8 mm/km²	Upper 28%
Dubbo	Max Temp	24.8 °C	1.8 °C	Upper 7%
Dubbo	Av Temp	17.3 °C	1.1 °C	Upper 9%
Dubbo	Min Temp	9.9 °C	0.5 °C	Upper 28%
Dungog	Rain	53.1 mm/km²	17.6 mm/km²	Upper 2%
Dungog	Max Temp	23.8 °C	1.5 °C	Upper 8%
Dungog	Av Temp	18.0 °C	1.5 °C	Upper 4%
Dungog	Min Temp	12.2 °C	1.5 °C	Upper 2%
Edward River	Rain	9.3 mm/km²	-2.5 mm/km²	Lower 26%
Edward River	Max Temp	25.2 °C	2.3 °C	Upper 1%

Edward River	Av Temp	17.6 °C	1.4 °C	Upper 3%
Edward River	Min Temp	10.0 °C	0.4 °C	Upper 23%
Eurobodalla	Rain	35.4 mm/km²	6.1 mm/km²	Upper 18%
Eurobodalla	Max Temp	20.9 °C	1.7 °C	Upper 7%
Eurobodalla	Av Temp	15.6 °C	1.5 °C	Upper 1%
Eurobodalla	Min Temp	10.2 °C	1.2 °C	Upper 2%
Fairfield	Rain	36.2 mm/km²	9.0 mm/km²	Upper 10%
Fairfield	Max Temp	24.7 °C	2.0 °C	Upper 2%
Fairfield	Av Temp	18.8 °C	1.6 °C	Upper 1%
Fairfield	Min Temp	12.9 °C	1.3 °C	Upper 2%
Federation	Rain	11.8 mm/km²	-3.0 mm/km²	Lower 26%
Federation	Max Temp	24.6 °C	2.1 °C	Upper 1%
Federation	Av Temp	17.0 °C	1.2 °C	Upper 5%
Federation	Min Temp	9.5 °C	0.2 °C	Upper 42%
Forbes	Rain	16.1 mm/km²	-1.6 mm/km²	Lower 47%
Forbes	Max Temp	25.6 °C	2.1 °C	Upper 4%
Forbes	Av Temp	17.6 °C	1.0 °C	Upper 11%
Forbes	Min Temp	9.6 °C	-0.1 °C	Lower 26%
Georges River	Rain	60.4 mm/km²	19.0 mm/km²	Upper 4%
Georges River	Max Temp	23.9 °C	1.8 °C	Upper 3%
Georges River	Av Temp	18.9 °C	1.6 °C	Upper 1%
Georges River	Min Temp	13.9 °C	1.4 °C	Upper 1%
Gilgandra	Rain	19.2 mm/km²	1.4 mm/km²	Upper 40%
Gilgandra	Max Temp	25.7 °C	1.7 °C	Upper 9%
Gilgandra	Av Temp	18.3 °C	1.3 °C	Upper 7%
Gilgandra	Min Temp	10.9 °C	0.8 °C	Upper 19%
Glen Innes Severn	Rain	40.6 mm/km²	10.7 mm/km²	Upper 4%
Glen Innes Severn	Max Temp	21.0 °C	1.1 °C	Upper 14%
Glen Innes Severn	Av Temp	14.8 °C	1.3 °C	Upper 4%
Glen Innes Severn	Min Temp	8.6 °C	1.5 °C	Upper 4%
Goulburn Mulwaree	Rain	30.2 mm/km²	7.1 mm/km²	Upper 9%
Goulburn Mulwaree	Max Temp	20.3 °C	1.7 °C	Upper 7%
Goulburn Mulwaree	Av Temp	14.1 °C	1.4 °C	Upper 1%
Goulburn Mulwaree	Min Temp	7.9 °C	1.0 °C	Upper 3%
Greater Hume	Rain	19.3 mm/km²	-3.3 mm/km²	Lower 34%
Greater Hume	Max Temp	23.0 °C	2.3 °C	Upper 1%
Greater Hume	Av Temp	15.8 °C	1.4 °C	Upper 4%
Greater Hume	Min Temp	8.7 °C	0.6 °C	Upper 24%
Griffith	Rain	8.7 mm/km²	-3.2 mm/km²	Lower 19%
Griffith	Max Temp	25.9 °C	2.4 °C	Upper 1%
Griffith	Av Temp	18.4 °C	1.7 °C	Upper 2%
Griffith	Min Temp	10.9 °C	0.9 °C	Upper 9%
Gunnedah	Rain	24.8 mm/km²	5.8 mm/km²	Upper 12%

Gunnedah	Max Temp	25.9 °C	1.1 °C	Upper 17%
Gunnedah	Av Temp	18.6 °C	1.0 °C	Upper 10%
Gunnedah	Min Temp	11.2 °C	0.9 °C	Upper 10%
Gwydir	Rain	26.9 mm/km²	4.8 mm/km²	Upper 17%
Gwydir	Max Temp	26.1 °C	1.1 °C	Upper 15%
Gwydir	Av Temp	18.7 °C	1.3 °C	Upper 6%
Gwydir	Min Temp	11.3 °C	1.5 °C	Upper 5%
Hawkesbury	Rain	36.4 mm/km²	5.0 mm/km²	Upper 21%
Hawkesbury	Max Temp	24.2 °C	1.9 °C	Upper 4%
Hawkesbury	Av Temp	17.8 °C	1.5 °C	Upper 1%
Hawkesbury	Min Temp	11.5 °C	1.1 °C	Upper 2%
Hay	Rain	8.6 mm/km²	-1.5 mm/km²	Lower 34%
Hay	Max Temp	26.3 °C	2.3 °C	Upper 1%
Hay	Av Temp	18.4 °C	1.3 °C	Upper 3%
Hay	Min Temp	10.5 °C	0.2 °C	Upper 34%
Hilltops	Rain	24.3 mm/km²	2.2 mm/km²	Upper 28%
Hilltops	Max Temp	22.7 °C	1.5 °C	Upper 7%
Hilltops	Av Temp	15.4 °C	1.1 °C	Upper 8%
Hilltops	Min Temp	8.1 °C	0.6 °C	Upper 31%
Hornsby	Rain	48.8 mm/km²	14.6 mm/km²	Upper 3%
Hornsby	Max Temp	23.7 °C	1.7 °C	Upper 2%
Hornsby	Av Temp	18.4 °C	1.6 °C	Upper 1%
Hornsby	Min Temp	13.1 °C	1.5 °C	Upper 1%
Hunters Hill	Rain	261.7 mm/km²	55.3 mm/km²	Upper 9%
Hunters Hill	Max Temp	23.8 °C	1.7 °C	Upper 1%
Hunters Hill	Av Temp	19.2 °C	1.7 °C	Upper 1%
Hunters Hill	Min Temp	14.5 °C	1.7 °C	Upper 1%
Inner West	Rain	40.0 mm/km²	15.6 mm/km²	Upper 2%
Inner West	Max Temp	23.7 °C	1.8 °C	Upper 2%
Inner West	Av Temp	19.1 °C	1.7 °C	Upper 1%
Inner West	Min Temp	14.5 °C	1.7 °C	Upper 1%
Inverell	Rain	29.0 mm/km²	5.7 mm/km²	Upper 14%
Inverell	Max Temp	25.1 °C	1.4 °C	Upper 10%
Inverell	Av Temp	17.8 °C	1.4 °C	Upper 5%
Inverell	Min Temp	10.5 °C	1.4 °C	Upper 5%
Junee	Rain	14.9 mm/km²	-2.9 mm/km²	Lower 34%
Junee	Max Temp	23.6 °C	1.9 °C	Upper 3%
Junee	Av Temp	16.1 °C	1.1 °C	Upper 6%
Junee	Min Temp	8.7 °C	0.2 °C	Upper 42%
Kempsey	Rain	51.2 mm/km²	13.1 mm/km²	Upper 9%
Kempsey	Max Temp	24.2 °C	1.3 °C	Upper 9%
Kempsey	Av Temp	18.5 °C	1.3 °C	Upper 4%
Kempsey	Min Temp	12.7 °C	1.3 °C	Upper 4%

Kiama	Rain	54.1 mm/km²	13.0 mm/km²	Upper 10%
Kiama	Max Temp	21.6 °C	1.7 °C	Upper 2%
Kiama	Av Temp	17.3 °C	1.5 °C	Upper 1%
Kiama	Min Temp	12.9 °C	1.3 °C	Upper 1%
Ku-ring-gai	Rain	48.0 mm/km²	14.2 mm/km²	Upper 4%
Ku-ring-gai	Max Temp	23.4 °C	1.6 °C	Upper 3%
Ku-ring-gai	Av Temp	18.6 °C	1.7 °C	Upper 1%
Ku-ring-gai	Min Temp	13.8 °C	1.7 °C	Upper 1%
Kyogle	Rain	52.8 mm/km²	16.9 mm/km²	Upper 4%
Kyogle	Max Temp	25.1 °C	1.3 °C	Upper 11%
Kyogle	Av Temp	19.1 °C	1.5 °C	Upper 4%
Kyogle	Min Temp	13.1 °C	1.7 °C	Upper 3%
Lachlan	Rain	14.1 mm/km²	-0.3 mm/km²	Upper 47%
Lachlan	Max Temp	26.2 °C	2.2 °C	Upper 3%
Lachlan	Av Temp	18.3 °C	1.1 °C	Upper 8%
Lachlan	Min Temp	10.5 °C	-0.0 °C	Lower 37%
Lake Macquarie	Rain	49.7 mm/km²	14.4 mm/km²	Upper 6%
Lake Macquarie	Max Temp	23.9 °C	1.6 °C	Upper 4%
Lake Macquarie	Av Temp	18.7 °C	1.4 °C	Upper 3%
Lake Macquarie	Min Temp	13.4 °C	1.2 °C	Upper 6%
Lane Cove	Rain	135.5 mm/km²	19.0 mm/km²	Upper 20%
Lane Cove	Max Temp	23.7 °C	1.7 °C	Upper 1%
Lane Cove	Av Temp	19.0 °C	1.7 °C	Upper 1%
Lane Cove	Min Temp	14.4 °C	1.8 °C	Upper 1%
Leeton	Rain	10.1 mm/km²	-3.7 mm/km²	Lower 21%
Leeton	Max Temp	25.6 °C	2.4 °C	Upper 1%
Leeton	Av Temp	18.3 °C	1.6 °C	Upper 3%
Leeton	Min Temp	10.9 °C	0.9 °C	Upper 11%
Lismore	Rain	63.1 mm/km²	21.4 mm/km²	Upper 7%
Lismore	Max Temp	25.4 °C	1.3 °C	Upper 11%
Lismore	Av Temp	20.0 °C	1.3 °C	Upper 4%
Lismore	Min Temp	14.6 °C	1.3 °C	Upper 4%
Lithgow	Rain	29.0 mm/km²	1.6 mm/km²	Upper 26%
Lithgow	Max Temp	20.6 °C	1.6 °C	Upper 7%
Lithgow	Av Temp	14.6 °C	1.4 °C	Upper 4%
Lithgow	Min Temp	8.5 °C	1.2 °C	Upper 5%
Liverpool	Rain	27.5 mm/km²	5.8 mm/km²	Upper 12%
Liverpool	Max Temp	24.8 °C	2.1 °C	Upper 2%
Liverpool	Av Temp	18.6 °C	1.6 °C	Upper 1%
Liverpool	Min Temp	12.4 °C	1.2 °C	Upper 3%
Liverpool Plains	Rain	28.0 mm/km²	5.3 mm/km²	Upper 14%
Liverpool Plains	Max Temp	24.3 °C	1.2 °C	Upper 15%
Liverpool Plains	Av Temp	17.3 °C	1.1 °C	Upper 7%

Liverpool Plains	Min Temp	10.3 °C	1.1 °C	Upper 5%
Lockhart	Rain	13.5 mm/km²	-2.4 mm/km²	Lower 31%
Lockhart	Max Temp	24.3 °C	2.2 °C	Upper 1%
Lockhart	Av Temp	16.9 °C	1.2 °C	Upper 4%
Lockhart	Min Temp	9.5 °C	0.2 °C	Upper 45%
Maitland	Rain	41.0 mm/km²	15.1 mm/km²	Upper 1%
Maitland	Max Temp	24.9 °C	1.5 °C	Upper 9%
Maitland	Av Temp	19.0 °C	1.5 °C	Upper 4%
Maitland	Min Temp	13.2 °C	1.4 °C	Upper 3%
Mid-Coast	Rain	57.7 mm/km²	20.1 mm/km²	Upper 3%
Mid-Coast	Max Temp	23.5 °C	1.7 °C	Upper 4%
Mid-Coast	Av Temp	18.1 °C	1.6 °C	Upper 2%
Mid-Coast	Min Temp	12.6 °C	1.6 °C	Upper 2%
Mid-Western	Rain	25.2 mm/km²	1.8 mm/km²	Upper 31%
Mid-Western	Max Temp	22.5 °C	1.3 °C	Upper 11%
Mid-Western	Av Temp	15.7 °C	1.1 °C	Upper 6%
Mid-Western	Min Temp	9.0 °C	1.0 °C	Upper 12%
Moree Plains	Rain	22.3 mm/km²	4.6 mm/km²	Upper 17%
Moree Plains	Max Temp	28.1 °C	1.3 °C	Upper 13%
Moree Plains	Av Temp	20.7 °C	1.3 °C	Upper 7%
Moree Plains	Min Temp	13.3 °C	1.3 °C	Upper 7%
Mosman	Rain	196.5 mm/km²	50.8 mm/km²	Upper 8%
Mosman	Max Temp	23.3 °C	1.7 °C	Upper 1%
Mosman	Av Temp	19.2 °C	1.8 °C	Upper 1%
Mosman	Min Temp	15.2 °C	2.0 °C	Upper 1%
Murray River	Rain	10.1 mm/km²	-1.5 mm/km²	Lower 36%
Murray River	Max Temp	24.9 °C	2.1 °C	Upper 1%
Murray River	Av Temp	17.4 °C	1.2 °C	Upper 3%
Murray River	Min Temp	9.9 °C	0.4 °C	Upper 23%
Murrumbidgee	Rain	9.5 mm/km²	-3.2 mm/km²	Lower 19%
Murrumbidgee	Max Temp	25.4 °C	2.3 °C	Upper 1%
Murrumbidgee	Av Temp	17.8 °C	1.5 °C	Upper 4%
Murrumbidgee	Min Temp	10.3 °C	0.6 °C	Upper 20%
Muswellbrook	Rain	28.1 mm/km²	5.2 mm/km²	Upper 14%
Muswellbrook	Max Temp	24.1 °C	1.5 °C	Upper 9%
Muswellbrook	Av Temp	17.3 °C	1.3 °C	Upper 4%
Muswellbrook	Min Temp	10.5 °C	1.0 °C	Upper 6%
Nambucca Valley	Rain	55.8 mm/km²	16.4 mm/km²	Upper 6%
Nambucca Valley	Max Temp	24.4 °C	1.0 °C	Upper 11%
Nambucca Valley	Av Temp	18.8 °C	1.2 °C	Upper 4%
Nambucca Valley	Min Temp	13.2 °C	1.4 °C	Upper 4%
Narrabri	Rain	22.1 mm/km²	1.9 mm/km²	Upper 31%
Narrabri	Max Temp	26.8 °C	1.0 °C	Upper 19%

Narrabri	Av Temp	19.5 °C	1.1 °C	Upper 9%
Narrabri	Min Temp	12.2 °C	1.3 °C	Upper 4%
Narrandera	Rain	11.1 mm/km²	-3.1 mm/km²	Lower 25%
Narrandera	Max Temp	25.3 °C	2.3 °C	Upper 1%
Narrandera	Av Temp	17.9 °C	1.4 °C	Upper 3%
Narrandera	Min Temp	10.4 °C	0.6 °C	Upper 22%
Narromine	Rain	19.1 mm/km²	1.9 mm/km²	Upper 28%
Narromine	Max Temp	26.4 °C	2.3 °C	Upper 4%
Narromine	Av Temp	18.8 °C	1.4 °C	Upper 7%
Narromine	Min Temp	11.2 °C	0.5 °C	Upper 27%
Newcastle	Rain	50.4 mm/km²	18.7 mm/km²	Upper 4%
Newcastle	Max Temp	23.9 °C	1.5 °C	Upper 8%
Newcastle	Av Temp	19.0 °C	1.4 °C	Upper 4%
Newcastle	Min Temp	14.0 °C	1.3 °C	Upper 2%
North Sydney	Rain	157.6 mm/km²	38.1 mm/km²	Upper 9%
North Sydney	Max Temp	23.6 °C	1.8 °C	Upper 1%
North Sydney	Av Temp	19.2 °C	1.8 °C	Upper 1%
North Sydney	Min Temp	14.9 °C	1.9 °C	Upper 1%
Northern Beaches	Rain	46.8 mm/km²	16.0 mm/km²	Upper 3%
Northern Beaches	Max Temp	23.2 °C	1.6 °C	Upper 2%
Northern Beaches	Av Temp	18.8 °C	1.6 °C	Upper 1%
Northern Beaches	Min Temp	14.3 °C	1.7 °C	Upper 1%
Oberon	Rain	35.8 mm/km²	6.3 mm/km²	Upper 10%
Oberon	Max Temp	18.7 °C	1.7 °C	Upper 7%
Oberon	Av Temp	13.0 °C	1.7 °C	Upper 2%
Oberon	Min Temp	7.3 °C	1.7 °C	Upper 2%
Orange	Rain	28.1 mm/km²	0.8 mm/km²	Upper 31%
Orange	Max Temp	19.7 °C	1.1 °C	Upper 9%
Orange	Av Temp	13.4 °C	1.0 °C	Upper 7%
Orange	Min Temp	7.2 °C	0.9 °C	Upper 16%
Parkes	Rain	15.9 mm/km²	-2.3 mm/km²	Lower 42%
Parkes	Max Temp	25.7 °C	2.2 °C	Upper 4%
Parkes	Av Temp	17.9 °C	1.1 °C	Upper 9%
Parkes	Min Temp	10.2 °C	0.1 °C	Lower 36%
Parramatta	Rain	22.9 mm/km²	4.4 mm/km²	Upper 15%
Parramatta	Max Temp	24.3 °C	1.7 °C	Upper 3%
Parramatta	Av Temp	19.0 °C	1.6 °C	Upper 1%
Parramatta	Min Temp	13.7 °C	1.6 °C	Upper 1%
Penrith	Rain	28.3 mm/km²	1.7 mm/km²	Upper 31%
Penrith	Max Temp	25.2 °C	2.1 °C	Upper 2%
Penrith	Av Temp	18.8 °C	1.6 °C	Upper 1%
Penrith	Min Temp	12.3 °C	1.2 °C	Upper 2%
Port Macquarie-Hastings	Rain	63.1 mm/km²	22.1 mm/km²	Upper 3%

Port Macquarie-Hastings	Max Temp	23.8 °C	1.8 °C	Upper 4%
Port Macquarie-Hastings	Av Temp	18.2 °C	1.7 °C	Upper 1%
Port Macquarie-Hastings	Min Temp	12.6 °C	1.6 °C	Upper 1%
Port Stephens	Rain	56.8 mm/km²	23.2 mm/km²	Upper 1%
Port Stephens	Max Temp	24.2 °C	1.6 °C	Upper 4%
Port Stephens	Av Temp	19.1 °C	1.6 °C	Upper 3%
Port Stephens	Min Temp	14.0 °C	1.5 °C	Upper 2%
Queanbeyan-Palerang	Rain	31.5 mm/km²	7.0 mm/km²	Upper 10%
Queanbeyan-Palerang	Max Temp	19.5 °C	1.9 °C	Upper 4%
Queanbeyan-Palerang	Av Temp	13.2 °C	1.3 °C	Upper 2%
Queanbeyan-Palerang	Min Temp	6.9 °C	0.8 °C	Upper 8%
Randwick	Rain	42.0 mm/km²	18.0 mm/km²	Upper 3%
Randwick	Max Temp	23.3 °C	1.8 °C	Upper 1%
Randwick	Av Temp	19.2 °C	1.9 °C	Upper 1%
Randwick	Min Temp	15.2 °C	1.9 °C	Upper 1%
Richmond Valley	Rain	52.8 mm/km²	18.2 mm/km²	Upper 4%
Richmond Valley	Max Temp	26.1 °C	1.5 °C	Upper 11%
Richmond Valley	Av Temp	20.4 °C	1.5 °C	Upper 3%
Richmond Valley	Min Temp	14.7 °C	1.6 °C	Upper 1%
Ryde	Rain	29.3 mm/km²	8.4 mm/km²	Upper 9%
Ryde	Max Temp	23.9 °C	1.7 °C	Upper 3%
Ryde	Av Temp	18.9 °C	1.7 °C	Upper 1%
Ryde	Min Temp	14.0 °C	1.7 °C	Upper 1%
Shellharbour	Rain	48.8 mm/km²	11.1 mm/km²	Upper 12%
Shellharbour	Max Temp	22.2 °C	1.7 °C	Upper 2%
Shellharbour	Av Temp	17.6 °C	1.5 °C	Upper 1%
Shellharbour	Min Temp	13.1 °C	1.2 °C	Upper 1%
Shoalhaven	Rain	44.8 mm/km²	12.0 mm/km²	Upper 9%
Shoalhaven	Max Temp	21.4 °C	1.7 °C	Upper 4%
Shoalhaven	Av Temp	16.4 °C	1.5 °C	Upper 1%
Shoalhaven	Min Temp	11.3 °C	1.3 °C	Upper 1%
Singleton	Rain	32.3 mm/km²	7.3 mm/km²	Upper 9%
Singleton	Max Temp	24.2 °C	1.6 °C	Upper 8%
Singleton	Av Temp	17.8 °C	1.4 °C	Upper 4%
Singleton	Min Temp	11.3 °C	1.2 °C	Upper 3%
Snowy Monaro	Rain	28.3 mm/km²	2.8 mm/km²	Upper 20%
Snowy Monaro	Max Temp	17.6 °C	2.2 °C	Upper 2%
Snowy Monaro	Av Temp	11.3 °C	1.6 °C	Upper 3%
Snowy Monaro	Min Temp	5.0 °C	1.0 °C	Upper 5%
Snowy Valleys	Rain	35.4 mm/km²	-2.4 mm/km²	Upper 47%
Snowy Valleys	Max Temp	19.1 °C	2.4 °C	Upper 1%
Snowy Valleys	Av Temp	12.5 °C	1.7 °C	Upper 3%
Snowy Valleys	Min Temp	6.0 °C	1.0 °C	Upper 12%

Strathfield	Rain	93.5 mm/km²	22.1 mm/km²	Upper 11%
Strathfield	Max Temp	23.9 °C	1.7 °C	Upper 4%
Strathfield	Av Temp	19.0 °C	1.6 °C	Upper 1%
Strathfield	Min Temp	14.1 °C	1.5 °C	Upper 1%
Sutherland	Rain	51.2 mm/km²	14.5 mm/km²	Upper 6%
Sutherland	Max Temp	23.4 °C	2.0 °C	Upper 1%
Sutherland	Av Temp	18.5 °C	1.6 °C	Upper 1%
Sutherland	Min Temp	13.5 °C	1.2 °C	Upper 2%
Sydney	Rain	55.0 mm/km²	20.9 mm/km²	Upper 4%
Sydney	Max Temp	23.6 °C	1.8 °C	Upper 1%
Sydney	Av Temp	19.3 °C	1.9 °C	Upper 1%
Sydney	Min Temp	14.9 °C	1.9 °C	Upper 1%
Tamworth	Rain	35.6 mm/km²	10.3 mm/km²	Upper 4%
Tamworth	Max Temp	23.3 °C	1.1 °C	Upper 12%
Tamworth	Av Temp	16.3 °C	1.1 °C	Upper 5%
Tamworth	Min Temp	9.3 °C	1.1 °C	Upper 4%
Temora	Rain	15.9 mm/km²	-1.3 mm/km²	Lower 45%
Temora	Max Temp	24.4 °C	2.0 °C	Upper 3%
Temora	Av Temp	16.7 °C	1.1 °C	Upper 5%
Temora	Min Temp	9.0 °C	0.2 °C	Upper 49%
Tenterfield	Rain	43.4 mm/km²	13.4 mm/km²	Upper 2%
Tenterfield	Max Temp	22.8 °C	1.2 °C	Upper 12%
Tenterfield	Av Temp	16.6 °C	1.5 °C	Upper 4%
Tenterfield	Min Temp	10.5 °C	1.8 °C	Upper 4%
The Hills	Rain	36.8 mm/km²	6.6 mm/km²	Upper 15%
The Hills	Max Temp	24.5 °C	1.8 °C	Upper 3%
The Hills	Av Temp	18.7 °C	1.6 °C	Upper 1%
The Hills	Min Temp	12.9 °C	1.5 °C	Upper 1%
Tweed	Rain	71.3 mm/km²	23.3 mm/km²	Upper 4%
Tweed	Max Temp	25.2 °C	1.4 °C	Upper 8%
Tweed	Av Temp	20.1 °C	1.3 °C	Upper 4%
Tweed	Min Temp	15.0 °C	1.2 °C	Upper 6%
Upper Hunter	Rain	35.1 mm/km²	9.7 mm/km²	Upper 4%
Upper Hunter	Max Temp	23.0 °C	1.3 °C	Upper 11%
Upper Hunter	Av Temp	16.4 °C	1.2 °C	Upper 5%
Upper Hunter	Min Temp	9.9 °C	1.1 °C	Upper 4%
Upper Lachlan	Rain	30.5 mm/km²	4.5 mm/km²	Upper 14%
Upper Lachlan	Max Temp	20.3 °C	1.7 °C	Upper 5%
Upper Lachlan	Av Temp	14.0 °C	1.5 °C	Upper 2%
Upper Lachlan	Min Temp	7.6 °C	1.4 °C	Upper 4%
Uralla	Rain	32.4 mm/km²	7.4 mm/km²	Upper 9%
Uralla	Max Temp	22.0 °C	1.1 °C	Upper 12%
Uralla	Av Temp	15.2 °C	1.2 °C	Upper 4%

Uralla	Min Temp	8.4 °C	1.4 °C	Upper 3%
Wagga Wagga	Rain	18.9 mm/km²	-0.6 mm/km²	Upper 48%
Wagga Wagga	Max Temp	23.8 °C	2.3 °C	Upper 1%
Wagga Wagga	Av Temp	16.4 °C	1.3 °C	Upper 4%
Wagga Wagga	Min Temp	9.1 °C	0.3 °C	Upper 39%
Walcha	Rain	50.7 mm/km²	20.8 mm/km²	Upper 1%
Walcha	Max Temp	20.1 °C	1.2 °C	Upper 9%
Walcha	Av Temp	14.4 °C	1.5 °C	Upper 2%
Walcha	Min Temp	8.7 °C	1.9 °C	Upper 1%
Walgett	Rain	16.5 mm/km²	1.4 mm/km²	Upper 34%
Walgett	Max Temp	28.4 °C	1.4 °C	Upper 12%
Walgett	Av Temp	20.9 °C	1.2 °C	Upper 10%
Walgett	Min Temp	13.4 °C	0.9 °C	Upper 13%
Warren	Rain	16.2 mm/km²	2.1 mm/km²	Upper 35%
Warren	Max Temp	27.4 °C	1.8 °C	Upper 6%
Warren	Av Temp	19.7 °C	1.3 °C	Upper 8%
Warren	Min Temp	12.1 °C	0.7 °C	Upper 22%
Warrumbungle	Rain	23.7 mm/km²	2.6 mm/km²	Upper 31%
Warrumbungle	Max Temp	24.5 °C	1.3 °C	Upper 16%
Warrumbungle	Av Temp	17.4 °C	1.3 °C	Upper 9%
Warrumbungle	Min Temp	10.3 °C	1.3 °C	Upper 9%
Waverley	Rain	169.1 mm/km²	68.2 mm/km²	Upper 2%
Waverley	Max Temp	23.2 °C	1.8 °C	Upper 1%
Waverley	Av Temp	19.1 °C	1.9 °C	Upper 1%
Waverley	Min Temp	15.1 °C	2.0 °C	Upper 1%
Weddin	Rain	19.5 mm/km²	0.4 mm/km²	Upper 34%
Weddin	Max Temp	24.4 °C	1.8 °C	Upper 7%
Weddin	Av Temp	16.7 °C	0.9 °C	Upper 17%
Weddin	Min Temp	8.9 °C	-0.0 °C	Lower 27%
Wentworth	Rain	6.6 mm/km²	-1.4 mm/km²	Lower 28%
Wentworth	Max Temp	26.5 °C	2.0 °C	Upper 1%
Wentworth	Av Temp	18.9 °C	1.3 °C	Upper 3%
Wentworth	Min Temp	11.4 °C	0.6 °C	Upper 15%
Willoughby	Rain	135.1 mm/km²	51.5 mm/km²	Upper 2%
Willoughby	Max Temp	23.5 °C	1.7 °C	Upper 1%
Willoughby	Av Temp	19.0 °C	1.8 °C	Upper 1%
Willoughby	Min Temp	14.4 °C	1.8 °C	Upper 1%
Wingecarribee	Rain	38.8 mm/km²	7.3 mm/km²	Upper 15%
Wingecarribee	Max Temp	20.4 °C	1.6 °C	Upper 4%
Wingecarribee	Av Temp	15.0 °C	1.5 °C	Upper 1%
Wingecarribee	Min Temp	9.6 °C	1.4 °C	Upper 1%
Wollondilly	Rain	36.1 mm/km²	7.2 mm/km²	Upper 12%
Wollondilly	Max Temp	22.6 °C	1.9 °C	Upper 4%

Wollondilly	Av Temp	16.5 °C	1.6 °C	Upper 1%
Wollondilly	Min Temp	10.5 °C	1.3 °C	Upper 3%
Wollongong	Rain	40.9 mm/km²	5.1 mm/km²	Upper 21%
Wollongong	Max Temp	22.1 °C	1.9 °C	Upper 1%
Wollongong	Av Temp	17.3 °C	1.5 °C	Upper 1%
Wollongong	Min Temp	12.5 °C	1.1 °C	Upper 3%
Woollahra	Rain	138.7 mm/km²	35.8 mm/km²	Upper 8%
Woollahra	Max Temp	23.3 °C	1.7 °C	Upper 1%
Woollahra	Av Temp	19.2 °C	1.8 °C	Upper 1%
Woollahra	Min Temp	15.2 °C	2.0 °C	Upper 1%
Yass Valley	Rain	29.7 mm/km²	4.1 mm/km²	Upper 15%
Yass Valley	Max Temp	21.4 °C	2.1 °C	Upper 2%
Yass Valley	Av Temp	14.4 °C	1.4 °C	Upper 4%
Yass Valley	Min Temp	7.4 °C	0.7 °C	Upper 28%
northern territory				
Alice Springs	Rain	11.1 mm/km²	3.5 mm/km²	Upper 19%
Alice Springs	Max Temp	30.2 °C	1.9 °C	Upper 7%
Alice Springs	Av Temp	21.9 °C	1.1 °C	Upper 9%
Alice Springs	Min Temp	13.6 °C	0.4 °C	Upper 26%
Barkly	Rain	11.4 mm/km²	0.6 mm/km²	Lower 49%
Barkly	Max Temp	33.6 °C	0.9 °C	Upper 11%
Barkly	Av Temp	26.2 °C	0.9 °C	Upper 12%
Barkly	Min Temp	18.7 °C	0.8 °C	Upper 13%
Belyuen	Rain	40.4 mm/km²	7.9 mm/km²	Upper 18%
Belyuen	Max Temp	32.9 °C	1.0 °C	Upper 4%
Belyuen	Av Temp	28.1 °C	0.6 °C	Upper 9%
Belyuen	Min Temp	23.2 °C	0.3 °C	Upper 23%
Central Desert	Rain	10.9 mm/km²	3.3 mm/km²	Upper 27%
Central Desert	Max Temp	33.0 °C	1.2 °C	Upper 6%
Central Desert	Av Temp	24.9 °C	0.8 °C	Upper 9%
Central Desert	Min Temp	16.9 °C	0.5 °C	Upper 19%
Coomalie	Rain	51.2 mm/km²	10.4 mm/km²	Upper 13%
Coomalie	Max Temp	33.9 °C	1.0 °C	Upper 15%
Coomalie	Av Temp	27.7 °C	0.7 °C	Upper 9%
Coomalie	Min Temp	21.5 °C	0.4 °C	Upper 16%
Darwin	Rain	59.4 mm/km²	9.5 mm/km²	Upper 21%
Darwin	Max Temp	32.9 °C	1.0 °C	Upper 7%
Darwin	Av Temp	28.1 °C	0.6 °C	Upper 9%
Darwin	Min Temp	23.3 °C	0.3 °C	Upper 23%
Darwin Waterfront Precinct	Rain	2384.5	379.8 mm/km²	Upper 23%
Darwin Waterfront Precinct	Max Temp	33.0 °C	1.1 °C	Upper 5%
Darwin Waterfront Precinct	Av Temp	28.2 °C	0.6 °C	Upper 13%

Darwin Waterfront Precinct	Min Temp	23.3 °C	0.1 °C	Upper 45%
East Arnhem	Rain	39.1 mm/km²	5.7 mm/km²	Upper 31%
East Arnhem	Max Temp	32.4 °C	0.6 °C	Upper 9%
East Arnhem	Av Temp	27.5 °C	0.7 °C	Upper 7%
East Arnhem	Min Temp	22.6 °C	0.8 °C	Upper 7%
Groote Archipelago	Rain	43.1 mm/km²	9.4 mm/km²	Upper 18%
Groote Archipelago	Max Temp	32.0 °C	0.3 °C	Upper 15%
Groote Archipelago	Av Temp	27.2 °C	0.9 °C	Upper 10%
Groote Archipelago	Min Temp	22.3 °C	1.6 °C	Upper 10%
Katherine	Rain	29.9 mm/km²	3.5 mm/km²	Upper 45%
Katherine	Max Temp	34.5 °C	0.7 °C	Upper 13%
Katherine	Av Temp	27.6 °C	0.6 °C	Upper 18%
Katherine	Min Temp	20.6 °C	0.4 °C	Upper 24%
Litchfield	Rain	54.3 mm/km²	9.5 mm/km²	Upper 18%
Litchfield	Max Temp	33.9 °C	1.4 °C	Upper 9%
Litchfield	Av Temp	28.1 °C	0.8 °C	Upper 7%
Litchfield	Min Temp	22.4 °C	0.3 °C	Upper 20%
MacDonnell	Rain	8.9 mm/km²	3.0 mm/km²	Upper 18%
MacDonnell	Max Temp	31.1 °C	1.7 °C	Upper 7%
MacDonnell	Av Temp	23.3 °C	1.4 °C	Upper 4%
MacDonnell	Min Temp	15.5 °C	1.1 °C	Upper 6%
Palmerston	Rain	78.1 mm/km²	16.1 mm/km²	Upper 14%
Palmerston	Max Temp	33.5 °C	1.3 °C	Upper 7%
Palmerston	Av Temp	28.2 °C	0.7 °C	Upper 7%
Palmerston	Min Temp	22.9 °C	0.2 °C	Upper 26%
Roper Gulf	Rain	27.5 mm/km²	4.7 mm/km²	Upper 30%
Roper Gulf	Max Temp	34.1 °C	0.9 °C	Upper 11%
Roper Gulf	Av Temp	27.3 °C	0.7 °C	Upper 12%
Roper Gulf	Min Temp	20.4 °C	0.6 °C	Upper 19%
Tiwi Islands	Rain	60.1 mm/km²	14.6 mm/km²	Upper 10%
Tiwi Islands	Max Temp	32.5 °C	1.2 °C	Upper 8%
Tiwi Islands	Av Temp	27.9 °C	0.8 °C	Upper 10%
Tiwi Islands	Min Temp	23.2 °C	0.4 °C	Upper 17%
Victoria Daly	Rain	26.5 mm/km²	5.2 mm/km²	Upper 26%
Victoria Daly	Max Temp	34.7 °C	0.8 °C	Upper 12%
Victoria Daly	Av Temp	27.4 °C	0.6 °C	Upper 15%
Victoria Daly	Min Temp	20.1 °C	0.4 °C	Upper 20%
Wagait	Rain	353.5 mm/km²	94.1 mm/km²	Upper 10%
Wagait	Max Temp	32.7 °C	0.9 °C	Upper 9%
Wagait	Av Temp	28.1 °C	0.6 °C	Upper 13%
Wagait	Min Temp	23.4 °C	0.3 °C	Upper 25%
West Arnhem	Rain	47.3 mm/km²	9.9 mm/km²	Upper 13%
West Arnhem	Max Temp	33.2 °C	0.9 °C	Upper 12%

West Arnhem	Av Temp	27.9 °C	0.7 °C	Upper 10%
West Arnhem	Min Temp	22.5 °C	0.6 °C	Upper 13%
West Daly	Rain	55.4 mm/km²	18.0 mm/km²	Upper 6%
West Daly	Max Temp	33.4 °C	0.4 °C	Upper 34%
West Daly	Av Temp	27.4 °C	0.4 °C	Upper 27%
West Daly	Min Temp	21.4 °C	0.4 °C	Upper 24%
queensland				
Aurukun	Rain	68.6 mm/km²	23.3 mm/km²	Upper 2%
Aurukun	Max Temp	33.2 °C	1.0 °C	Upper 5%
Aurukun	Av Temp	27.9 °C	1.2 °C	Upper 2%
Aurukun	Min Temp	22.6 °C	1.3 °C	Upper 3%
Balonne	Rain	18.8 mm/km²	4.2 mm/km²	Upper 16%
Balonne	Max Temp	29.0 °C	1.6 °C	Upper 12%
Balonne	Av Temp	21.6 °C	1.4 °C	Upper 9%
Balonne	Min Temp	14.2 °C	1.2 °C	Upper 9%
Banana	Rain	24.9 mm/km²	3.3 mm/km²	Upper 26%
Banana	Max Temp	29.3 °C	1.8 °C	Upper 6%
Banana	Av Temp	21.8 °C	1.4 °C	Upper 3%
Banana	Min Temp	14.3 °C	1.1 °C	Upper 7%
Barcaldine	Rain	20.0 mm/km²	4.2 mm/km²	Upper 18%
Barcaldine	Max Temp	31.3 °C	1.3 °C	Upper 9%
Barcaldine	Av Temp	23.6 °C	1.1 °C	Upper 15%
Barcaldine	Min Temp	16.0 °C	1.0 °C	Upper 22%
Barcoo	Rain	12.0 mm/km²	4.4 mm/km²	Upper 18%
Barcoo	Max Temp	31.8 °C	1.3 °C	Upper 12%
Barcoo	Av Temp	24.5 °C	1.4 °C	Upper 8%
Barcoo	Min Temp	17.2 °C	1.4 °C	Upper 9%
Blackall Tambo	Rain	17.4 mm/km²	1.6 mm/km²	Upper 36%
Blackall Tambo	Max Temp	30.2 °C	1.3 °C	Upper 13%
Blackall Tambo	Av Temp	22.4 °C	1.1 °C	Upper 13%
Blackall Tambo	Min Temp	14.5 °C	0.9 °C	Upper 18%
Boulia	Rain	10.0 mm/km²	2.4 mm/km²	Upper 29%
Boulia	Max Temp	33.2 °C	1.4 °C	Upper 7%
Boulia	Av Temp	25.0 °C	0.9 °C	Upper 13%
Boulia	Min Temp	16.9 °C	0.5 °C	Upper 31%
Brisbane	Rain	46.2 mm/km²	11.6 mm/km²	Upper 9%
Brisbane	Max Temp	26.4 °C	1.4 °C	Upper 7%
Brisbane	Av Temp	21.1 °C	1.3 °C	Upper 3%
Brisbane	Min Temp	15.9 °C	1.1 °C	Upper 2%
Bulloo	Rain	9.2 mm/km²	2.6 mm/km²	Upper 22%
Bulloo	Max Temp	30.2 °C	1.5 °C	Upper 11%
Bulloo	Av Temp	23.5 °C	1.7 °C	Upper 4%

Bulloo	Min Temp	16.8 °C	1.8 °C	Upper 1%
Bundaberg	Rain	38.1 mm/km²	8.5 mm/km²	Upper 12%
Bundaberg	Max Temp	27.9 °C	1.4 °C	Upper 4%
Bundaberg	Av Temp	22.2 °C	1.3 °C	Upper 3%
Bundaberg	Min Temp	16.5 °C	1.3 °C	Upper 4%
Burdekin	Rain	39.5 mm/km²	14.6 mm/km²	Upper 7%
Burdekin	Max Temp	30.2 °C	0.8 °C	Upper 8%
Burdekin	Av Temp	24.8 °C	1.4 °C	Upper 1%
Burdekin	Min Temp	19.4 °C	1.9 °C	Upper 3%
Burke	Rain	25.6 mm/km²	7.1 mm/km²	Upper 23%
Burke	Max Temp	33.0 °C	0.2 °C	Upper 41%
Burke	Av Temp	27.2 °C	0.9 °C	Upper 10%
Burke	Min Temp	21.3 °C	1.7 °C	Upper 5%
Cairns	Rain	83.6 mm/km²	16.7 mm/km²	Upper 16%
Cairns	Max Temp	28.7 °C	1.2 °C	Upper 4%
Cairns	Av Temp	24.5 °C	1.4 °C	Upper 1%
Cairns	Min Temp	20.2 °C	1.7 °C	Upper 3%
Carpentaria	Rain	33.5 mm/km²	9.4 mm/km²	Upper 16%
Carpentaria	Max Temp	33.8 °C	0.5 °C	Upper 23%
Carpentaria	Av Temp	27.6 °C	0.8 °C	Upper 12%
Carpentaria	Min Temp	21.4 °C	1.1 °C	Upper 9%
Cassowary Coast	Rain	86.2 mm/km²	19.0 mm/km²	Upper 11%
Cassowary Coast	Max Temp	28.5 °C	0.9 °C	Upper 4%
Cassowary Coast	Av Temp	24.3 °C	1.4 °C	Upper 1%
Cassowary Coast	Min Temp	20.0 °C	1.9 °C	Upper 3%
Central Highlands (Qld)	Rain	22.7 mm/km²	2.3 mm/km²	Upper 28%
Central Highlands (Qld)	Max Temp	29.8 °C	1.4 °C	Upper 9%
Central Highlands (Qld)	Av Temp	22.4 °C	1.2 °C	Upper 9%
Central Highlands (Qld)	Min Temp	15.0 °C	1.0 °C	Upper 13%
Charters Towers	Rain	38.3 mm/km²	17.9 mm/km²	Upper 2%
Charters Towers	Max Temp	30.5 °C	1.1 °C	Upper 9%
Charters Towers	Av Temp	23.9 °C	1.2 °C	Upper 7%
Charters Towers	Min Temp	17.2 °C	1.3 °C	Upper 12%
Cherbourg	Rain	59.6 mm/km²	14.9 mm/km²	Upper 9%
Cherbourg	Max Temp	26.5 °C	0.9 °C	Upper 19%
Cherbourg	Av Temp	19.8 °C	1.1 °C	Upper 9%
Cherbourg	Min Temp	13.1 °C	1.2 °C	Upper 7%
Cloncurry	Rain	16.6 mm/km²	4.1 mm/km²	Upper 28%
Cloncurry	Max Temp	33.2 °C	1.0 °C	Upper 14%
Cloncurry	Av Temp	25.7 °C	0.7 °C	Upper 19%
Cloncurry	Min Temp	18.3 °C	0.4 °C	Upper 35%
Cook	Rain	49.8 mm/km²	11.6 mm/km²	Upper 11%
Cook	Max Temp	32.3 °C	1.0 °C	Upper 3%

Cook	Av Temp	27.1 °C	1.2 °C	Upper 1%
Cook	Min Temp	22.0 °C	1.4 °C	Upper 3%
Croydon	Rain	27.7 mm/km²	7.3 mm/km²	Upper 15%
Croydon	Max Temp	33.7 °C	0.5 °C	Upper 27%
Croydon	Av Temp	26.8 °C	0.6 °C	Upper 26%
Croydon	Min Temp	20.0 °C	0.7 °C	Upper 25%
Diamantina	Rain	8.2 mm/km²	3.1 mm/km²	Upper 15%
Diamantina	Max Temp	32.5 °C	1.4 °C	Upper 9%
Diamantina	Av Temp	24.8 °C	1.2 °C	Upper 7%
Diamantina	Min Temp	17.1 °C	1.1 °C	Upper 10%
Doomadgee	Rain	28.5 mm/km²	9.4 mm/km²	Upper 18%
Doomadgee	Max Temp	32.4 °C	-0.2 °C	Lower 44%
Doomadgee	Av Temp	27.1 °C	0.8 °C	Upper 11%
Doomadgee	Min Temp	21.7 °C	1.9 °C	Upper 5%
Douglas	Rain	71.2 mm/km²	10.0 mm/km²	Upper 25%
Douglas	Max Temp	28.9 °C	0.9 °C	Upper 4%
Douglas	Av Temp	25.0 °C	1.5 °C	Upper 1%
Douglas	Min Temp	21.1 °C	2.1 °C	Upper 2%
Etheridge	Rain	37.5 mm/km²	14.9 mm/km²	Upper 5%
Etheridge	Max Temp	31.8 °C	0.4 °C	Upper 28%
Etheridge	Av Temp	25.1 °C	0.9 °C	Upper 15%
Etheridge	Min Temp	18.5 °C	1.4 °C	Upper 9%
Flinders (Qld)	Rain	26.5 mm/km²	10.7 mm/km²	Upper 7%
Flinders (Qld)	Max Temp	31.8 °C	1.1 °C	Upper 13%
Flinders (Qld)	Av Temp	24.2 °C	0.9 °C	Upper 18%
Flinders (Qld)	Min Temp	16.7 °C	0.8 °C	Upper 29%
Fraser Coast	Rain	49.2 mm/km²	15.0 mm/km²	Upper 6%
Fraser Coast	Max Temp	27.1 °C	1.1 °C	Upper 15%
Fraser Coast	Av Temp	21.7 °C	0.9 °C	Upper 7%
Fraser Coast	Min Temp	16.4 °C	0.8 °C	Upper 7%
Gladstone	Rain	33.9 mm/km²	5.3 mm/km²	Upper 20%
Gladstone	Max Temp	28.0 °C	1.4 °C	Upper 1%
Gladstone	Av Temp	22.9 °C	1.5 °C	Upper 1%
Gladstone	Min Temp	17.7 °C	1.6 °C	Upper 1%
Gold Coast	Rain	59.4 mm/km²	19.1 mm/km²	Upper 4%
Gold Coast	Max Temp	25.6 °C	1.4 °C	Upper 10%
Gold Coast	Av Temp	20.6 °C	1.2 °C	Upper 6%
Gold Coast	Min Temp	15.6 °C	1.0 °C	Upper 7%
Goondiwindi	Rain	22.5 mm/km²	3.9 mm/km²	Upper 20%
Goondiwindi	Max Temp	27.9 °C	1.5 °C	Upper 12%
Goondiwindi	Av Temp	20.4 °C	1.3 °C	Upper 9%
Goondiwindi	Min Temp	13.0 °C	1.0 °C	Upper 8%
Gympie	Rain	43.8 mm/km²	11.3 mm/km²	Upper 9%

Gympie	Max Temp	26.5 °C	1.0 °C	Upper 18%
Gympie	Av Temp	20.6 °C	1.0 °C	Upper 7%
Gympie	Min Temp	14.7 °C	1.1 °C	Upper 5%
Hinchinbrook	Rain	72.6 mm/km²	26.1 mm/km²	Upper 4%
Hinchinbrook	Max Temp	29.1 °C	0.8 °C	Upper 9%
Hinchinbrook	Av Temp	24.6 °C	1.4 °C	Upper 1%
Hinchinbrook	Min Temp	20.1 °C	2.1 °C	Upper 1%
Hope Vale	Rain	47.0 mm/km²	-0.7 mm/km²	Lower 46%
Hope Vale	Max Temp	30.4 °C	1.1 °C	Upper 1%
Hope Vale	Av Temp	26.8 °C	1.1 °C	Upper 1%
Hope Vale	Min Temp	23.1 °C	1.1 °C	Upper 4%
Ipswich	Rain	35.2 mm/km²	10.5 mm/km²	Upper 6%
Ipswich	Max Temp	27.4 °C	1.5 °C	Upper 9%
Ipswich	Av Temp	20.8 °C	1.2 °C	Upper 4%
Ipswich	Min Temp	14.1 °C	0.8 °C	Upper 5%
Isaac	Rain	29.8 mm/km²	10.2 mm/km²	Upper 7%
Isaac	Max Temp	30.0 °C	1.1 °C	Upper 16%
Isaac	Av Temp	23.1 °C	1.1 °C	Upper 15%
Isaac	Min Temp	16.3 °C	1.1 °C	Upper 16%
Kowanyama	Rain	53.2 mm/km²	18.8 mm/km²	Upper 6%
Kowanyama	Max Temp	33.8 °C	0.8 °C	Upper 9%
Kowanyama	Av Temp	28.0 °C	1.1 °C	Upper 5%
Kowanyama	Min Temp	22.1 °C	1.4 °C	Upper 5%
Livingstone	Rain	37.1 mm/km²	8.8 mm/km²	Upper 18%
Livingstone	Max Temp	28.3 °C	0.9 °C	Upper 9%
Livingstone	Av Temp	23.1 °C	1.1 °C	Upper 2%
Livingstone	Min Temp	18.0 °C	1.2 °C	Upper 8%
Lockhart River	Rain	42.7 mm/km²	0.3 mm/km²	Lower 45%
Lockhart River	Max Temp	30.9 °C	0.8 °C	Upper 2%
Lockhart River	Av Temp	26.7 °C	1.0 °C	Upper 3%
Lockhart River	Min Temp	22.5 °C	1.3 °C	Upper 3%
Lockyer Valley	Rain	36.5 mm/km²	9.1 mm/km²	Upper 9%
Lockyer Valley	Max Temp	26.2 °C	1.4 °C	Upper 12%
Lockyer Valley	Av Temp	19.6 °C	1.2 °C	Upper 5%
Lockyer Valley	Min Temp	12.9 °C	1.1 °C	Upper 4%
Logan	Rain	41.8 mm/km²	10.9 mm/km²	Upper 8%
Logan	Max Temp	26.8 °C	1.5 °C	Upper 10%
Logan	Av Temp	20.9 °C	1.2 °C	Upper 3%
Logan	Min Temp	14.9 °C	0.9 °C	Upper 4%
Longreach	Rain	16.2 mm/km²	4.2 mm/km²	Upper 25%
Longreach	Max Temp	32.2 °C	1.3 °C	Upper 10%
Longreach	Av Temp	24.4 °C	1.2 °C	Upper 12%
Longreach	Min Temp	16.6 °C	1.1 °C	Upper 15%

Mackay	Rain	53.1 mm/km²	15.4 mm/km²	Upper 10%
Mackay	Max Temp	27.7 °C	0.8 °C	Upper 9%
Mackay	Av Temp	22.8 °C	1.2 °C	Upper 2%
Mackay	Min Temp	17.8 °C	1.6 °C	Upper 4%
Mapoon	Rain	81.8 mm/km²	30.0 mm/km²	Upper 1%
Mapoon	Max Temp	32.5 °C	1.0 °C	Upper 6%
Mapoon	Av Temp	28.0 °C	1.2 °C	Upper 2%
Mapoon	Min Temp	23.6 °C	1.4 °C	Upper 1%
Maranoa	Rain	19.6 mm/km²	1.5 mm/km²	Upper 36%
Maranoa	Max Temp	28.7 °C	1.7 °C	Upper 12%
Maranoa	Av Temp	20.8 °C	1.2 °C	Upper 9%
Maranoa	Min Temp	12.8 °C	0.7 °C	Upper 20%
Mareeba	Rain	41.1 mm/km²	13.6 mm/km²	Upper 5%
Mareeba	Max Temp	32.0 °C	0.6 °C	Upper 10%
Mareeba	Av Temp	25.9 °C	1.2 °C	Upper 3%
Mareeba	Min Temp	19.8 °C	1.7 °C	Upper 5%
McKinlay	Rain	19.7 mm/km²	6.4 mm/km²	Upper 15%
McKinlay	Max Temp	33.8 °C	0.9 °C	Upper 18%
McKinlay	Av Temp	25.8 °C	0.5 °C	Upper 29%
McKinlay	Min Temp	17.8 °C	0.1 °C	Upper 50%
Moreton Bay	Rain	53.4 mm/km²	15.3 mm/km²	Upper 6%
Moreton Bay	Max Temp	26.1 °C	1.3 °C	Upper 9%
Moreton Bay	Av Temp	20.9 °C	1.3 °C	Upper 2%
Moreton Bay	Min Temp	15.7 °C	1.3 °C	Upper 2%
Mornington	Rain	43.9 mm/km²	14.5 mm/km²	Upper 7%
Mornington	Max Temp	30.6 °C	-0.9 °C	Lower 38%
Mornington	Av Temp	26.8 °C	0.4 °C	Upper 24%
Mornington	Min Temp	23.0 °C	1.7 °C	Upper 7%
Mount Isa	Rain	14.3 mm/km²	1.4 mm/km²	Upper 44%
Mount Isa	Max Temp	33.4 °C	1.1 °C	Upper 14%
Mount Isa	Av Temp	26.2 °C	1.0 °C	Upper 11%
Mount Isa	Min Temp	19.0 °C	1.0 °C	Upper 10%
Murweh	Rain	19.2 mm/km²	3.6 mm/km²	Upper 26%
Murweh	Max Temp	29.3 °C	1.7 °C	Upper 12%
Murweh	Av Temp	21.5 °C	1.4 °C	Upper 11%
Murweh	Min Temp	13.7 °C	1.0 °C	Upper 17%
Napranum	Rain	75.5 mm/km²	23.8 mm/km²	Upper 1%
Napranum	Max Temp	32.8 °C	1.1 °C	Upper 4%
Napranum	Av Temp	28.0 °C	1.2 °C	Upper 2%
Napranum	Min Temp	23.2 °C	1.4 °C	Upper 1%
Noosa	Rain	63.3 mm/km²	17.7 mm/km²	Upper 8%
Noosa	Max Temp	26.1 °C	1.0 °C	Upper 12%
Noosa	Av Temp	21.4 °C	1.2 °C	Upper 3%

Noosa	Min Temp	16.6 °C	1.4 °C	Upper 4%
North Burnett	Rain	28.2 mm/km²	4.6 mm/km²	Upper 18%
North Burnett	Max Temp	28.2 °C	1.5 °C	Upper 8%
North Burnett	Av Temp	21.1 °C	1.4 °C	Upper 5%
North Burnett	Min Temp	14.1 °C	1.3 °C	Upper 7%
Northern Peninsula Area	Rain	76.8 mm/km²	24.6 mm/km²	Upper 4%
Northern Peninsula Area	Max Temp	30.8 °C	0.7 °C	Upper 13%
Northern Peninsula Area	Av Temp	27.9 °C	1.0 °C	Upper 4%
Northern Peninsula Area	Min Temp	24.9 °C	1.3 °C	Upper 1%
Palm Island	Rain	94.6 mm/km²	31.0 mm/km²	Upper 7%
Palm Island	Max Temp	28.1 °C	0.7 °C	Upper 8%
Palm Island	Av Temp	24.4 °C	1.3 °C	Upper 1%
Palm Island	Min Temp	20.8 °C	2.0 °C	Upper 4%
Paroo	Rain	15.6 mm/km²	4.3 mm/km²	Upper 15%
Paroo	Max Temp	29.7 °C	1.9 °C	Upper 9%
Paroo	Av Temp	22.5 °C	1.8 °C	Upper 5%
Paroo	Min Temp	15.3 °C	1.7 °C	Upper 5%
Pormpuraaw	Rain	65.5 mm/km²	27.5 mm/km²	Upper 1%
Pormpuraaw	Max Temp	33.5 °C	0.8 °C	Upper 9%
Pormpuraaw	Av Temp	27.9 °C	1.1 °C	Upper 4%
Pormpuraaw	Min Temp	22.3 °C	1.4 °C	Upper 5%
Quilpie	Rain	16.0 mm/km²	5.8 mm/km²	Upper 13%
Quilpie	Max Temp	30.6 °C	1.4 °C	Upper 14%
Quilpie	Av Temp	23.5 °C	1.5 °C	Upper 8%
Quilpie	Min Temp	16.5 °C	1.5 °C	Upper 7%
Redland	Rain	50.5 mm/km²	13.9 mm/km²	Upper 7%
Redland	Max Temp	25.8 °C	1.4 °C	Upper 5%
Redland	Av Temp	21.4 °C	1.3 °C	Upper 4%
Redland	Min Temp	17.1 °C	1.2 °C	Upper 4%
Richmond	Rain	21.2 mm/km²	6.7 mm/km²	Upper 12%
Richmond	Max Temp	33.3 °C	1.0 °C	Upper 18%
Richmond	Av Temp	25.3 °C	0.8 °C	Upper 23%
Richmond	Min Temp	17.3 °C	0.6 °C	Upper 36%
Rockhampton	Rain	30.4 mm/km²	7.2 mm/km²	Upper 17%
Rockhampton	Max Temp	29.0 °C	1.2 °C	Upper 7%
Rockhampton	Av Temp	23.1 °C	1.3 °C	Upper 1%
Rockhampton	Min Temp	17.2 °C	1.4 °C	Upper 4%
Scenic Rim	Rain	45.2 mm/km²	14.9 mm/km²	Upper 4%
Scenic Rim	Max Temp	25.9 °C	1.5 °C	Upper 9%
Scenic Rim	Av Temp	19.6 °C	1.3 °C	Upper 4%
Scenic Rim	Min Temp	13.3 °C	1.1 °C	Upper 7%
Somerset	Rain	38.7 mm/km²	9.1 mm/km²	Upper 10%
Somerset	Max Temp	26.2 °C	1.2 °C	Upper 13%

Somerset	Av Temp	20.0 °C	1.1 °C	Upper 5%
Somerset	Min Temp	13.8 °C	1.1 °C	Upper 4%
South Burnett	Rain	31.8 mm/km²	8.3 mm/km²	Upper 7%
South Burnett	Max Temp	26.4 °C	1.1 °C	Upper 15%
South Burnett	Av Temp	19.6 °C	1.1 °C	Upper 9%
South Burnett	Min Temp	12.6 °C	1.1 °C	Upper 7%
Southern Downs	Rain	32.0 mm/km²	8.2 mm/km²	Upper 8%
Southern Downs	Max Temp	24.0 °C	1.4 °C	Upper 11%
Southern Downs	Av Temp	17.5 °C	1.5 °C	Upper 2%
Southern Downs	Min Temp	11.0 °C	1.5 °C	Upper 3%
Sunshine Coast	Rain	65.3 mm/km²	18.6 mm/km²	Upper 7%
Sunshine Coast	Max Temp	25.7 °C	1.1 °C	Upper 12%
Sunshine Coast	Av Temp	20.7 °C	1.3 °C	Upper 2%
Sunshine Coast	Min Temp	15.8 °C	1.4 °C	Upper 2%
Tablelands	Rain	55.2 mm/km²	21.6 mm/km²	Upper 2%
Tablelands	Max Temp	27.6 °C	1.0 °C	Upper 5%
Tablelands	Av Temp	22.5 °C	1.6 °C	Upper 1%
Tablelands	Min Temp	17.4 °C	2.2 °C	Upper 2%
Toowoomba	Rain	25.3 mm/km²	3.2 mm/km²	Upper 20%
Toowoomba	Max Temp	26.1 °C	1.3 °C	Upper 13%
Toowoomba	Av Temp	19.1 °C	1.1 °C	Upper 7%
Toowoomba	Min Temp	12.1 °C	0.9 °C	Upper 6%
Torres	Rain	46.8 mm/km²	14.8 mm/km²	Upper 5%
Torres	Max Temp	30.6 °C	0.7 °C	Upper 15%
Torres	Av Temp	27.9 °C	0.9 °C	Upper 4%
Torres	Min Temp	25.1 °C	1.2 °C	Upper 1%
Torres Strait Island	Rain	29.8 mm/km²	5.6 mm/km²	Upper 12%
Torres Strait Island	Max Temp	30.6 °C	1.0 °C	Upper 14%
Torres Strait Island	Av Temp	28.2 °C	1.1 °C	Upper 4%
Torres Strait Island	Min Temp	25.7 °C	1.1 °C	Upper 1%
Townsville	Rain	55.4 mm/km²	23.6 mm/km²	Upper 3%
Townsville	Max Temp	29.6 °C	1.2 °C	Upper 2%
Townsville	Av Temp	24.7 °C	1.5 °C	Upper 1%
Townsville	Min Temp	19.8 °C	1.7 °C	Upper 3%
Weipa	Rain	212.3 mm/km²	51.6 mm/km²	Upper 9%
Weipa	Max Temp	33.2 °C	1.2 °C	Upper 4%
Weipa	Av Temp	28.1 °C	1.2 °C	Upper 2%
Weipa	Min Temp	23.1 °C	1.3 °C	Upper 2%
Western Downs	Rain	21.5 mm/km²	1.4 mm/km²	Upper 38%
Western Downs	Max Temp	28.1 °C	1.5 °C	Upper 12%
Western Downs	Av Temp	20.6 °C	1.3 °C	Upper 6%
Western Downs	Min Temp	13.1 °C	1.1 °C	Upper 7%
Whitsunday	Rain	34.8 mm/km²	11.6 mm/km²	Upper 7%

Whitsunday	Max Temp	30.2 °C	1.1 °C	Upper 8%
Whitsunday	Av Temp	23.9 °C	1.3 °C	Upper 4%
Whitsunday	Min Temp	17.7 °C	1.5 °C	Upper 8%
Winton	Rain	16.9 mm/km²	7.1 mm/km²	Upper 12%
Winton	Max Temp	33.0 °C	1.3 °C	Upper 11%
Winton	Av Temp	24.8 °C	0.8 °C	Upper 21%
Winton	Min Temp	16.6 °C	0.3 °C	Upper 45%
Woorabinda	Rain	23.9 mm/km²	2.1 mm/km²	Upper 31%
Woorabinda	Max Temp	30.1 °C	1.5 °C	Upper 8%
Woorabinda	Av Temp	23.0 °C	1.3 °C	Upper 5%
Woorabinda	Min Temp	15.8 °C	1.0 °C	Upper 10%
Wujal Wujal	Rain	221.4 mm/km²	62.7 mm/km²	Upper 22%
Wujal Wujal	Max Temp	29.8 °C	0.9 °C	Upper 5%
Wujal Wujal	Av Temp	26.0 °C	1.4 °C	Upper 1%
Wujal Wujal	Min Temp	22.3 °C	1.9 °C	Upper 3%
Yarrabah	Rain	80.8 mm/km²	4.2 mm/km²	Upper 38%
Yarrabah	Max Temp	28.8 °C	1.2 °C	Upper 4%
Yarrabah	Av Temp	24.9 °C	1.4 °C	Upper 1%
Yarrabah	Min Temp	21.0 °C	1.6 °C	Upper 3%
south australia				
Adelaide	Rain	23.9 mm/km²	-4.7 mm/km²	Lower 23%
Adelaide	Max Temp	23.2 °C	1.8 °C	Upper 4%
Adelaide	Av Temp	17.6 °C	1.1 °C	Upper 7%
Adelaide	Min Temp	11.9 °C	0.5 °C	Upper 34%
Adelaide Hills	Rain	30.2 mm/km²	1.2 mm/km²	Upper 45%
Adelaide Hills	Max Temp	20.8 °C	1.9 °C	Upper 2%
Adelaide Hills	Av Temp	15.4 °C	1.5 °C	Upper 2%
Adelaide Hills	Min Temp	10.0 °C	1.2 °C	Upper 3%
Adelaide Plains	Rain	11.0 mm/km²	-2.5 mm/km²	Lower 22%
Adelaide Plains	Max Temp	23.9 °C	1.6 °C	Upper 4%
Adelaide Plains	Av Temp	17.5 °C	1.0 °C	Upper 4%
Adelaide Plains	Min Temp	11.1 °C	0.4 °C	Upper 23%
Alexandrina	Rain	17.0 mm/km²	-0.1 mm/km²	Upper 48%
Alexandrina	Max Temp	21.8 °C	1.5 °C	Upper 2%
Alexandrina	Av Temp	16.4 °C	1.4 °C	Upper 2%
Alexandrina	Min Temp	11.1 °C	1.2 °C	Upper 3%
Anangu Pitjantjatjara	Rain	0.0 mm/km²	0.0 mm/km²	Upper 43%
Anangu Pitjantjatjara	Max Temp	29.0 °C	1.6 °C	Upper 4%
Anangu Pitjantjatjara	Av Temp	21.6 °C	1.7 °C	Upper 3%
Anangu Pitjantjatjara	Min Temp	14.2 °C	1.8 °C	Upper 2%
Barossa	Rain	18.5 mm/km²	-2.9 mm/km²	Lower 30%
Barossa	Max Temp	21.6 °C	1.8 °C	Upper 2%

Barossa	Av Temp	15.6 °C	1.5 °C	Upper 4%
Barossa	Min Temp	9.6 °C	1.2 °C	Upper 4%
Barunga West	Rain	9.3 mm/km²	-1.7 mm/km²	Lower 31%
Barunga West	Max Temp	24.4 °C	1.4 °C	Upper 4%
Barunga West	Av Temp	17.4 °C	0.8 °C	Upper 10%
Barunga West	Min Temp	10.5 °C	0.2 °C	Upper 40%
Berri Barmera	Rain	4.9 mm/km²	-2.6 mm/km²	Lower 12%
Berri Barmera	Max Temp	25.8 °C	2.0 °C	Upper 1%
Berri Barmera	Av Temp	17.7 °C	0.8 °C	Upper 3%
Berri Barmera	Min Temp	9.6 °C	-0.3 °C	Lower 34%
Burnside	Rain	19.8 mm/km²	1.1 mm/km²	Upper 42%
Burnside	Max Temp	22.3 °C	1.8 °C	Upper 4%
Burnside	Av Temp	16.8 °C	1.1 °C	Upper 7%
Burnside	Min Temp	11.3 °C	0.5 °C	Upper 43%
Campbelltown (SA)	Rain	25.7 mm/km²	-4.8 mm/km²	Lower 28%
Campbelltown (SA)	Max Temp	21.9 °C	1.8 °C	Upper 3%
Campbelltown (SA)	Av Temp	16.3 °C	1.2 °C	Upper 5%
Campbelltown (SA)	Min Temp	10.8 °C	0.6 °C	Upper 36%
Ceduna	Rain	9.4 mm/km²	-0.2 mm/km²	Upper 45%
Ceduna	Max Temp	24.7 °C	1.4 °C	Upper 4%
Ceduna	Av Temp	18.3 °C	1.3 °C	Upper 2%
Ceduna	Min Temp	11.8 °C	1.1 °C	Upper 2%
Charles Sturt	Rain	11.9 mm/km²	-1.5 mm/km²	Lower 32%
Charles Sturt	Max Temp	23.1 °C	1.7 °C	Upper 3%
Charles Sturt	Av Temp	17.6 °C	1.2 °C	Upper 5%
Charles Sturt	Min Temp	12.2 °C	0.7 °C	Upper 20%
Clare and Gilbert Valleys	Rain	14.1 mm/km²	-3.7 mm/km²	Lower 20%
Clare and Gilbert Valleys	Max Temp	22.4 °C	1.5 °C	Upper 3%
Clare and Gilbert Valleys	Av Temp	15.9 °C	1.2 °C	Upper 4%
Clare and Gilbert Valleys	Min Temp	9.4 °C	0.8 °C	Upper 9%
Cleve	Rain	11.0 mm/km²	-0.7 mm/km²	Lower 46%
Cleve	Max Temp	23.8 °C	1.5 °C	Upper 3%
Cleve	Av Temp	17.4 °C	1.0 °C	Upper 4%
Cleve	Min Temp	11.1 °C	0.5 °C	Upper 19%
Coober Pedy	Rain	7.1 mm/km²	-0.3 mm/km²	Lower 46%
Coober Pedy	Max Temp	29.1 °C	1.9 °C	Upper 4%
Coober Pedy	Av Temp	21.9 °C	1.7 °C	Upper 3%
Coober Pedy	Min Temp	14.7 °C	1.6 °C	Upper 4%
Coorong	Rain	14.0 mm/km²	-1.0 mm/km²	Lower 46%
Coorong	Max Temp	23.0 °C	1.9 °C	Upper 1%
Coorong	Av Temp	16.4 °C	1.2 °C	Upper 3%
Coorong	Min Temp	9.9 °C	0.5 °C	Upper 26%
Copper Coast	Rain	10.4 mm/km²	-1.1 mm/km²	Lower 36%

Copper Coast	Max Temp	23.9 °C	1.2 °C	Upper 6%
Copper Coast	Av Temp	17.4 °C	0.7 °C	Upper 12%
Copper Coast	Min Temp	10.8 °C	0.3 °C	Upper 37%
Elliston	Rain	14.5 mm/km²	1.7 mm/km²	Upper 28%
Elliston	Max Temp	24.2 °C	1.3 °C	Upper 3%
Elliston	Av Temp	17.8 °C	1.0 °C	Upper 3%
Elliston	Min Temp	11.3 °C	0.8 °C	Upper 7%
Flinders Ranges	Rain	7.2 mm/km²	-1.9 mm/km²	Lower 25%
Flinders Ranges	Max Temp	25.3 °C	1.7 °C	Upper 8%
Flinders Ranges	Av Temp	18.4 °C	1.5 °C	Upper 3%
Flinders Ranges	Min Temp	11.6 °C	1.3 °C	Upper 1%
Franklin Harbour	Rain	7.8 mm/km²	-2.0 mm/km²	Lower 22%
Franklin Harbour	Max Temp	24.0 °C	1.4 °C	Upper 1%
Franklin Harbour	Av Temp	17.8 °C	0.9 °C	Upper 4%
Franklin Harbour	Min Temp	11.5 °C	0.4 °C	Upper 26%
Gawler	Rain	17.8 mm/km²	-1.4 mm/km²	Lower 45%
Gawler	Max Temp	23.9 °C	1.9 °C	Upper 3%
Gawler	Av Temp	17.4 °C	1.2 °C	Upper 4%
Gawler	Min Temp	10.9 °C	0.4 °C	Upper 23%
Goyder	Rain	9.8 mm/km²	-0.9 mm/km²	Lower 31%
Goyder	Max Temp	23.4 °C	1.6 °C	Upper 3%
Goyder	Av Temp	16.3 °C	1.2 °C	Upper 4%
Goyder	Min Temp	9.3 °C	0.8 °C	Upper 7%
Grant	Rain	29.5 mm/km²	4.7 mm/km²	Upper 10%
Grant	Max Temp	20.1 °C	2.0 °C	Upper 1%
Grant	Av Temp	14.7 °C	1.3 °C	Upper 1%
Grant	Min Temp	9.3 °C	0.6 °C	Upper 22%
Holdfast Bay	Rain	25.5 mm/km²	-9.1 mm/km²	Lower 16%
Holdfast Bay	Max Temp	22.7 °C	1.5 °C	Upper 3%
Holdfast Bay	Av Temp	17.6 °C	1.2 °C	Upper 5%
Holdfast Bay	Min Temp	12.4 °C	0.8 °C	Upper 15%
Kangaroo Island	Rain	21.8 mm/km²	1.2 mm/km²	Upper 30%
Kangaroo Island	Max Temp	20.3 °C	1.6 °C	Upper 2%
Kangaroo Island	Av Temp	15.8 °C	1.0 °C	Upper 4%
Kangaroo Island	Min Temp	11.3 °C	0.5 °C	Upper 21%
Karoonda East Murray	Rain	7.8 mm/km²	-2.5 mm/km²	Lower 19%
Karoonda East Murray	Max Temp	24.4 °C	1.9 °C	Upper 1%
Karoonda East Murray	Av Temp	16.9 °C	1.2 °C	Upper 4%
Karoonda East Murray	Min Temp	9.4 °C	0.4 °C	Upper 20%
Kimba	Rain	9.8 mm/km²	-0.3 mm/km²	Upper 47%
Kimba	Max Temp	25.2 °C	1.7 °C	Upper 3%
Kimba	Av Temp	18.1 °C	1.3 °C	Upper 1%
Kimba	Min Temp	11.0 °C	0.9 °C	Upper 2%

Kingston (SA)	Rain	19.1 mm/km²	1.7 mm/km²	Upper 26%
Kingston (SA)	Max Temp	21.3 °C	1.6 °C	Upper 2%
Kingston (SA)	Av Temp	15.5 °C	1.0 °C	Upper 7%
Kingston (SA)	Min Temp	9.6 °C	0.4 °C	Upper 29%
Light	Rain	14.3 mm/km²	-2.3 mm/km²	Lower 29%
Light	Max Temp	23.1 °C	1.8 °C	Upper 3%
Light	Av Temp	16.6 °C	1.2 °C	Upper 4%
Light	Min Temp	10.1 °C	0.7 °C	Upper 14%
Lower Eyre	Rain	17.9 mm/km²	1.9 mm/km²	Upper 28%
Lower Eyre	Max Temp	22.2 °C	1.2 °C	Upper 5%
Lower Eyre	Av Temp	16.9 °C	0.9 °C	Upper 4%
Lower Eyre	Min Temp	11.6 °C	0.6 °C	Upper 8%
Loxton Waikerie	Rain	5.9 mm/km²	-2.8 mm/km²	Lower 14%
Loxton Waikerie	Max Temp	25.3 °C	2.0 °C	Upper 1%
Loxton Waikerie	Av Temp	17.4 °C	1.0 °C	Upper 2%
Loxton Waikerie	Min Temp	9.5 °C	0.1 °C	Upper 41%
Maralinga Tjarutja	Rain	5.3 mm/km²	0.6 mm/km²	Upper 45%
Maralinga Tjarutja	Max Temp	27.7 °C	1.3 °C	Upper 5%
Maralinga Tjarutja	Av Temp	20.4 °C	1.4 °C	Upper 1%
Maralinga Tjarutja	Min Temp	13.2 °C	1.5 °C	Upper 1%
Marion	Rain	15.6 mm/km²	0.3 mm/km²	Lower 45%
Marion	Max Temp	22.3 °C	1.6 °C	Upper 3%
Marion	Av Temp	17.2 °C	1.2 °C	Upper 4%
Marion	Min Temp	12.1 °C	0.8 °C	Upper 19%
Mid Murray	Rain	7.2 mm/km²	-2.2 mm/km²	Lower 20%
Mid Murray	Max Temp	24.4 °C	1.9 °C	Upper 3%
Mid Murray	Av Temp	17.1 °C	1.2 °C	Upper 3%
Mid Murray	Min Temp	9.8 °C	0.5 °C	Upper 17%
Mitcham	Rain	14.9 mm/km²	-0.4 mm/km²	Lower 45%
Mitcham	Max Temp	21.6 °C	1.7 °C	Upper 3%
Mitcham	Av Temp	16.4 °C	1.2 °C	Upper 5%
Mitcham	Min Temp	11.2 °C	0.7 °C	Upper 26%
Mount Barker	Rain	21.8 mm/km²	1.9 mm/km²	Upper 31%
Mount Barker	Max Temp	21.2 °C	1.9 °C	Upper 2%
Mount Barker	Av Temp	15.6 °C	1.6 °C	Upper 1%
Mount Barker	Min Temp	10.1 °C	1.3 °C	Upper 2%
Mount Gambier	Rain	21.5 mm/km²	-1.8 mm/km²	Lower 47%
Mount Gambier	Max Temp	20.3 °C	2.0 °C	Upper 1%
Mount Gambier	Av Temp	14.7 °C	1.3 °C	Upper 1%
Mount Gambier	Min Temp	9.2 °C	0.7 °C	Upper 18%
Mount Remarkable	Rain	11.2 mm/km²	-1.5 mm/km²	Lower 34%
Mount Remarkable	Max Temp	24.4 °C	1.8 °C	Upper 4%
Mount Remarkable	Av Temp	17.5 °C	1.2 °C	Upper 2%

Mount Remarkable	Min Temp	10.7 °C	0.7 °C	Upper 10%
Murray Bridge	Rain	10.9 mm/km²	-0.9 mm/km²	Lower 31%
Murray Bridge	Max Temp	23.5 °C	1.9 °C	Upper 2%
Murray Bridge	Av Temp	16.8 °C	1.3 °C	Upper 2%
Murray Bridge	Min Temp	10.2 °C	0.8 °C	Upper 9%
Naracoorte Lucindale	Rain	22.2 mm/km²	1.9 mm/km²	Upper 24%
Naracoorte Lucindale	Max Temp	21.5 °C	1.6 °C	Upper 3%
Naracoorte Lucindale	Av Temp	15.1 °C	1.0 °C	Upper 8%
Naracoorte Lucindale	Min Temp	8.7 °C	0.4 °C	Upper 31%
Northern Areas	Rain	13.6 mm/km²	-1.1 mm/km²	Lower 36%
Northern Areas	Max Temp	23.3 °C	1.6 °C	Upper 3%
Northern Areas	Av Temp	16.4 °C	1.3 °C	Upper 2%
Northern Areas	Min Temp	9.4 °C	0.9 °C	Upper 4%
Norwood Payneham & St Peters	Rain	32.7 mm/km²	-6.8 mm/km²	Lower 26%
Norwood Payneham & St Peters	Max Temp	23.1 °C	1.9 °C	Upper 4%
Norwood Payneham & St Peters	Av Temp	17.4 °C	1.1 °C	Upper 7%
Norwood Payneham & St Peters	Min Temp	11.7 °C	0.3 °C	Upper 48%
Onkaparinga	Rain	24.1 mm/km²	2.0 mm/km²	Upper 31%
Onkaparinga	Max Temp	21.4 °C	1.5 °C	Upper 4%
Onkaparinga	Av Temp	16.5 °C	1.3 °C	Upper 4%
Onkaparinga	Min Temp	11.7 °C	1.2 °C	Upper 5%
Orroroo Carrieton	Rain	8.9 mm/km²	-0.8 mm/km²	Lower 38%
Orroroo Carrieton	Max Temp	23.9 °C	1.6 °C	Upper 7%
Orroroo Carrieton	Av Temp	17.0 °C	1.4 °C	Upper 2%
Orroroo Carrieton	Min Temp	10.1 °C	1.3 °C	Upper 1%
Peterborough	Rain	8.3 mm/km²	-1.1 mm/km²	Lower 29%
Peterborough	Max Temp	23.8 °C	1.6 °C	Upper 4%
Peterborough	Av Temp	16.6 °C	1.4 °C	Upper 2%
Peterborough	Min Temp	9.4 °C	1.2 °C	Upper 1%
Playford	Rain	17.4 mm/km²	-0.6 mm/km²	Lower 47%
Playford	Max Temp	23.4 °C	1.8 °C	Upper 3%
Playford	Av Temp	17.2 °C	1.2 °C	Upper 4%
Playford	Min Temp	11.1 °C	0.6 °C	Upper 20%
Port Adelaide Enfield	Rain	18.3 mm/km²	-3.5 mm/km²	Lower 30%
Port Adelaide Enfield	Max Temp	23.4 °C	1.8 °C	Upper 3%
Port Adelaide Enfield	Av Temp	17.6 °C	1.1 °C	Upper 5%
Port Adelaide Enfield	Min Temp	11.8 °C	0.5 °C	Upper 31%
Port Augusta	Rain	6.1 mm/km²	-2.3 mm/km²	Lower 15%
Port Augusta	Max Temp	26.2 °C	2.1 °C	Upper 2%
Port Augusta	Av Temp	19.3 °C	1.2 °C	Upper 1%
Port Augusta	Min Temp	12.4 °C	0.3 °C	Upper 29%
Port Lincoln	Rain	31.1 mm/km²	3.5 mm/km²	Upper 28%
Port Lincoln	Max Temp	21.3 °C	1.1 °C	Upper 5%

Port Lincoln	Av Temp	16.6 °C	0.8 °C	Upper 6%
Port Lincoln	Min Temp	11.9 °C	0.5 °C	Upper 10%
Port Pirie	Rain	12.0 mm/km²	-0.7 mm/km²	Lower 45%
Port Pirie	Max Temp	25.1 °C	1.7 °C	Upper 3%
Port Pirie	Av Temp	17.9 °C	0.9 °C	Upper 9%
Port Pirie	Min Temp	10.7 °C	0.0 °C	Lower 43%
Prospect	Rain	48.0 mm/km²	-21.7 mm/km²	Lower 11%
Prospect	Max Temp	23.2 °C	1.8 °C	Upper 4%
Prospect	Av Temp	17.6 °C	1.1 °C	Upper 7%
Prospect	Min Temp	11.9 °C	0.5 °C	Upper 34%
Renmark Paringa	Rain	5.8 mm/km²	-2.8 mm/km²	Lower 12%
Renmark Paringa	Max Temp	25.9 °C	2.1 °C	Upper 1%
Renmark Paringa	Av Temp	17.9 °C	0.9 °C	Upper 3%
Renmark Paringa	Min Temp	9.9 °C	-0.3 °C	Lower 26%
Robe	Rain	25.0 mm/km²	3.2 mm/km²	Upper 18%
Robe	Max Temp	20.2 °C	1.5 °C	Upper 4%
Robe	Av Temp	15.1 °C	1.1 °C	Upper 4%
Robe	Min Temp	10.1 °C	0.7 °C	Upper 16%
Roxby Downs	Rain	6.5 mm/km²	-0.3 mm/km²	Lower 47%
Roxby Downs	Max Temp	28.3 °C	1.8 °C	Upper 4%
Roxby Downs	Av Temp	21.0 °C	1.5 °C	Upper 4%
Roxby Downs	Min Temp	13.7 °C	1.3 °C	Upper 7%
Salisbury	Rain	9.0 mm/km²	-0.8 mm/km²	Lower 47%
Salisbury	Max Temp	23.7 °C	1.9 °C	Upper 3%
Salisbury	Av Temp	17.6 °C	1.1 °C	Upper 4%
Salisbury	Min Temp	11.6 °C	0.4 °C	Upper 29%
Southern Mallee	Rain	10.7 mm/km²	-1.0 mm/km²	Lower 35%
Southern Mallee	Max Temp	24.1 °C	2.0 °C	Upper 1%
Southern Mallee	Av Temp	16.5 °C	1.1 °C	Upper 5%
Southern Mallee	Min Temp	8.9 °C	0.3 °C	Upper 45%
Streaky Bay	Rain	10.9 mm/km²	-0.1 mm/km²	Upper 45%
Streaky Bay	Max Temp	24.7 °C	1.2 °C	Upper 5%
Streaky Bay	Av Temp	18.5 °C	1.2 °C	Upper 3%
Streaky Bay	Min Temp	12.2 °C	1.1 °C	Upper 4%
Tatiara	Rain	17.5 mm/km²	0.4 mm/km²	Upper 36%
Tatiara	Max Temp	22.8 °C	1.9 °C	Upper 2%
Tatiara	Av Temp	15.8 °C	1.1 °C	Upper 5%
Tatiara	Min Temp	8.7 °C	0.3 °C	Upper 44%
Tea Tree Gully	Rain	22.7 mm/km²	0.9 mm/km²	Upper 40%
Tea Tree Gully	Max Temp	22.4 °C	1.9 °C	Upper 3%
Tea Tree Gully	Av Temp	16.6 °C	1.2 °C	Upper 4%
Tea Tree Gully	Min Temp	10.8 °C	0.6 °C	Upper 24%
Tumby Bay	Rain	14.3 mm/km²	1.3 mm/km²	Upper 34%

Tumby Bay	Max Temp	22.8 °C	1.4 °C	Upper 3%
Tumby Bay	Av Temp	16.9 °C	0.9 °C	Upper 4%
Tumby Bay	Min Temp	11.1 °C	0.3 °C	Upper 19%
Unley	Rain	30.9 mm/km²	-2.1 mm/km²	Lower 45%
Unley	Max Temp	23.0 °C	1.8 °C	Upper 4%
Unley	Av Temp	17.5 °C	1.1 °C	Upper 7%
Unley	Min Temp	12.0 °C	0.5 °C	Upper 31%
Victor Harbor	Rain	27.4 mm/km²	1.9 mm/km²	Upper 33%
Victor Harbor	Max Temp	20.1 °C	1.2 °C	Upper 4%
Victor Harbor	Av Temp	15.8 °C	1.3 °C	Upper 2%
Victor Harbor	Min Temp	11.4 °C	1.4 °C	Upper 2%
Wakefield	Rain	9.7 mm/km²	-2.9 mm/km²	Lower 20%
Wakefield	Max Temp	24.1 °C	1.5 °C	Upper 4%
Wakefield	Av Temp	17.1 °C	1.0 °C	Upper 5%
Wakefield	Min Temp	10.2 °C	0.4 °C	Upper 27%
Walkerville	Rain	105.9 mm/km²	-48.0 mm/km²	Lower 11%
Walkerville	Max Temp	23.2 °C	1.8 °C	Upper 4%
Walkerville	Av Temp	17.6 °C	1.1 °C	Upper 7%
Walkerville	Min Temp	11.9 °C	0.5 °C	Upper 34%
Wattle Range	Rain	28.0 mm/km²	4.7 mm/km²	Upper 11%
Wattle Range	Max Temp	20.6 °C	1.7 °C	Upper 1%
Wattle Range	Av Temp	14.8 °C	1.1 °C	Upper 5%
Wattle Range	Min Temp	9.1 °C	0.6 °C	Upper 22%
West Torrens	Rain	9.6 mm/km²	-0.3 mm/km²	Lower 36%
West Torrens	Max Temp	23.0 °C	1.6 °C	Upper 3%
West Torrens	Av Temp	17.6 °C	1.2 °C	Upper 5%
West Torrens	Min Temp	12.3 °C	0.7 °C	Upper 20%
Whyalla	Rain	5.9 mm/km²	-1.7 mm/km²	Lower 20%
Whyalla	Max Temp	25.1 °C	1.6 °C	Upper 2%
Whyalla	Av Temp	18.6 °C	0.9 °C	Upper 3%
Whyalla	Min Temp	12.1 °C	0.2 °C	Upper 36%
Wudinna	Rain	10.4 mm/km²	-0.1 mm/km²	Upper 45%
Wudinna	Max Temp	25.4 °C	1.4 °C	Upper 4%
Wudinna	Av Temp	18.2 °C	1.1 °C	Upper 3%
Wudinna	Min Temp	11.1 °C	0.8 °C	Upper 8%
Yankalilla	Rain	25.3 mm/km²	1.6 mm/km²	Upper 36%
Yankalilla	Max Temp	19.6 °C	1.1 °C	Upper 6%
Yankalilla	Av Temp	15.5 °C	1.2 °C	Upper 3%
Yankalilla	Min Temp	11.5 °C	1.3 °C	Upper 3%
Yorke Peninsula	Rain	14.0 mm/km²	0.4 mm/km²	Upper 40%
Yorke Peninsula	Max Temp	22.4 °C	1.2 °C	Upper 7%
Yorke Peninsula	Av Temp	17.0 °C	0.8 °C	Upper 6%
Yorke Peninsula	Min Temp	11.6 °C	0.5 °C	Upper 23%

tasmania				
Break O'Day	Rain	37.0 mm/km²	5.6 mm/km²	Upper 18%
Break O'Day	Max Temp	16.6 °C	1.4 °C	Upper 7%
Break O'Day	Av Temp	12.2 °C	1.3 °C	Upper 2%
Break O'Day	Min Temp	7.7 °C	1.3 °C	Upper 3%
Brighton	Rain	22.1 mm/km²	6.3 mm/km²	Upper 7%
Brighton	Max Temp	18.2 °C	1.5 °C	Upper 5%
Brighton	Av Temp	12.5 °C	0.8 °C	Upper 14%
Brighton	Min Temp	6.8 °C	0.0 °C	Lower 36%
Burnie	Rain	66.1 mm/km²	11.8 mm/km²	Upper 15%
Burnie	Max Temp	15.2 °C	1.3 °C	Upper 10%
Burnie	Av Temp	11.0 °C	1.1 °C	Upper 12%
Burnie	Min Temp	6.9 °C	0.9 °C	Upper 18%
Central Coast (Tas.)	Rain	52.9 mm/km²	7.8 mm/km²	Upper 18%
Central Coast (Tas.)	Max Temp	15.3 °C	1.2 °C	Upper 10%
Central Coast (Tas.)	Av Temp	11.0 °C	1.0 °C	Upper 15%
Central Coast (Tas.)	Min Temp	6.7 °C	0.8 °C	Upper 20%
Central Highlands (Tas.)	Rain	42.8 mm/km²	6.4 mm/km²	Upper 18%
Central Highlands (Tas.)	Max Temp	13.6 °C	1.0 °C	Upper 12%
Central Highlands (Tas.)	Av Temp	8.3 °C	0.5 °C	Upper 24%
Central Highlands (Tas.)	Min Temp	3.0 °C	-0.0 °C	Lower 28%
Circular Head	Rain	50.2 mm/km²	4.3 mm/km²	Upper 18%
Circular Head	Max Temp	16.7 °C	1.6 °C	Upper 3%
Circular Head	Av Temp	12.8 °C	1.3 °C	Upper 5%
Circular Head	Min Temp	8.8 °C	0.9 °C	Upper 9%
Clarence	Rain	25.2 mm/km²	4.2 mm/km²	Upper 18%
Clarence	Max Temp	17.9 °C	1.5 °C	Upper 4%
Clarence	Av Temp	12.9 °C	1.0 °C	Upper 8%
Clarence	Min Temp	7.9 °C	0.6 °C	Upper 31%
Derwent Valley	Rain	74.3 mm/km²	14.9 mm/km²	Upper 4%
Derwent Valley	Max Temp	14.7 °C	1.0 °C	Upper 9%
Derwent Valley	Av Temp	9.9 °C	0.7 °C	Upper 16%
Derwent Valley	Min Temp	5.2 °C	0.3 °C	Upper 46%
Devonport	Rain	29.1 mm/km²	2.1 mm/km²	Upper 27%
Devonport	Max Temp	17.2 °C	1.2 °C	Upper 7%
Devonport	Av Temp	12.7 °C	1.0 °C	Upper 11%
Devonport	Min Temp	8.2 °C	0.9 °C	Upper 18%
Dorset	Rain	36.9 mm/km²	3.1 mm/km²	Upper 25%
Dorset	Max Temp	17.4 °C	1.4 °C	Upper 4%
Dorset	Av Temp	13.0 °C	1.3 °C	Upper 3%
Dorset	Min Temp	8.6 °C	1.1 °C	Upper 5%
Flinders (Tas.)	Rain	27.2 mm/km²	3.7 mm/km²	Upper 15%

Flinders (Tas.)	Max Temp	18.0 °C	1.6 °C	Upper 4%
Flinders (Tas.)	Av Temp	14.5 °C	1.7 °C	Upper 3%
Flinders (Tas.)	Min Temp	11.0 °C	1.8 °C	Upper 4%
George Town	Rain	31.5 mm/km²	4.0 mm/km²	Upper 25%
George Town	Max Temp	17.7 °C	1.4 °C	Upper 3%
George Town	Av Temp	13.2 °C	1.1 °C	Upper 7%
George Town	Min Temp	8.7 °C	0.8 °C	Upper 17%
Glamorgan-Spring Bay	Rain	26.3 mm/km²	2.3 mm/km²	Upper 25%
Glamorgan-Spring Bay	Max Temp	17.1 °C	1.2 °C	Upper 3%
Glamorgan-Spring Bay	Av Temp	12.6 °C	1.2 °C	Upper 3%
Glamorgan-Spring Bay	Min Temp	8.0 °C	1.1 °C	Upper 4%
Glenorchy	Rain	37.1 mm/km²	9.6 mm/km²	Upper 8%
Glenorchy	Max Temp	16.2 °C	1.3 °C	Upper 6%
Glenorchy	Av Temp	11.1 °C	0.8 °C	Upper 13%
Glenorchy	Min Temp	6.0 °C	0.3 °C	Upper 48%
Hobart	Rain	40.5 mm/km²	8.6 mm/km²	Upper 9%
Hobart	Max Temp	13.6 °C	1.1 °C	Upper 9%
Hobart	Av Temp	9.2 °C	0.8 °C	Upper 12%
Hobart	Min Temp	4.8 °C	0.5 °C	Upper 39%
Huon Valley	Rain	57.0 mm/km²	3.8 mm/km²	Upper 16%
Huon Valley	Max Temp	14.9 °C	1.0 °C	Upper 9%
Huon Valley	Av Temp	10.8 °C	1.0 °C	Upper 10%
Huon Valley	Min Temp	6.8 °C	0.9 °C	Upper 11%
Kentish	Rain	52.4 mm/km²	7.0 mm/km²	Upper 16%
Kentish	Max Temp	15.0 °C	1.2 °C	Upper 9%
Kentish	Av Temp	10.4 °C	0.9 °C	Upper 15%
Kentish	Min Temp	5.8 °C	0.6 °C	Upper 30%
King Island	Rain	36.6 mm/km²	3.4 mm/km²	Upper 14%
King Island	Max Temp	17.7 °C	1.7 °C	Upper 1%
King Island	Av Temp	14.0 °C	1.0 °C	Upper 6%
King Island	Min Temp	10.4 °C	0.3 °C	Upper 48%
Kingborough	Rain	36.4 mm/km²	9.1 mm/km²	Upper 7%
Kingborough	Max Temp	16.3 °C	1.4 °C	Upper 2%
Kingborough	Av Temp	12.1 °C	1.1 °C	Upper 9%
Kingborough	Min Temp	7.8 °C	0.9 °C	Upper 18%
Latrobe (Tas.)	Rain	32.6 mm/km²	3.5 mm/km²	Upper 26%
Latrobe (Tas.)	Max Temp	17.3 °C	1.3 °C	Upper 4%
Latrobe (Tas.)	Av Temp	12.7 °C	1.0 °C	Upper 9%
Latrobe (Tas.)	Min Temp	8.1 °C	0.7 °C	Upper 18%
Launceston	Rain	42.3 mm/km²	6.0 mm/km²	Upper 17%
Launceston	Max Temp	16.3 °C	1.5 °C	Upper 4%
Launceston	Av Temp	11.2 °C	1.0 °C	Upper 4%
Launceston	Min Temp	6.1 °C	0.6 °C	Upper 16%

Meander Valley	Rain	48.0 mm/km²	6.3 mm/km²	Upper 20%
Meander Valley	Max Temp	14.7 °C	1.2 °C	Upper 9%
Meander Valley	Av Temp	9.7 °C	0.8 °C	Upper 15%
Meander Valley	Min Temp	4.7 °C	0.4 °C	Upper 32%
Northern Midlands	Rain	25.3 mm/km²	2.9 mm/km²	Upper 23%
Northern Midlands	Max Temp	16.7 °C	1.3 °C	Upper 4%
Northern Midlands	Av Temp	11.1 °C	0.9 °C	Upper 4%
Northern Midlands	Min Temp	5.5 °C	0.5 °C	Upper 11%
Sorell	Rain	20.6 mm/km²	1.5 mm/km²	Upper 29%
Sorell	Max Temp	17.0 °C	1.3 °C	Upper 3%
Sorell	Av Temp	12.6 °C	1.1 °C	Upper 4%
Sorell	Min Temp	8.3 °C	1.0 °C	Upper 11%
Southern Midlands	Rain	21.3 mm/km²	1.6 mm/km²	Upper 28%
Southern Midlands	Max Temp	16.5 °C	1.2 °C	Upper 3%
Southern Midlands	Av Temp	10.9 °C	0.7 °C	Upper 12%
Southern Midlands	Min Temp	5.3 °C	0.2 °C	Upper 45%
Tasman	Rain	36.2 mm/km²	4.3 mm/km²	Upper 26%
Tasman	Max Temp	16.3 °C	1.3 °C	Upper 3%
Tasman	Av Temp	12.9 °C	1.4 °C	Upper 4%
Tasman	Min Temp	9.4 °C	1.4 °C	Upper 5%
Waratah-Wynyard	Rain	75.6 mm/km²	12.7 mm/km²	Upper 7%
Waratah-Wynyard	Max Temp	14.8 °C	1.4 °C	Upper 6%
Waratah-Wynyard	Av Temp	10.7 °C	1.2 °C	Upper 8%
Waratah-Wynyard	Min Temp	6.7 °C	0.9 °C	Upper 11%
West Coast	Rain	95.8 mm/km²	18.7 mm/km²	Upper 1%
West Coast	Max Temp	14.9 °C	1.0 °C	Upper 11%
West Coast	Av Temp	10.9 °C	0.9 °C	Upper 8%
West Coast	Min Temp	6.8 °C	0.8 °C	Upper 12%
West Tamar	Rain	32.8 mm/km²	1.7 mm/km²	Upper 31%
West Tamar	Max Temp	17.5 °C	1.4 °C	Upper 3%
West Tamar	Av Temp	12.6 °C	1.0 °C	Upper 5%
West Tamar	Min Temp	7.7 °C	0.7 °C	Upper 18%
victoria				
Alpine	Rain	42.2 mm/km²	0.2 mm/km²	Upper 39%
Alpine	Max Temp	18.0 °C	1.8 °C	Upper 2%
Alpine	Av Temp	12.3 °C	1.6 °C	Upper 3%
Alpine	Min Temp	6.7 °C	1.4 °C	Upper 5%
Ararat	Rain	20.6 mm/km²	0.8 mm/km²	Upper 39%
Ararat	Max Temp	20.2 °C	1.7 °C	Upper 2%
Ararat	Av Temp	14.1 °C	1.1 °C	Upper 4%
Ararat	Min Temp	8.0 °C	0.5 °C	Upper 18%
Ballarat	Rain	27.2 mm/km²	2.2 mm/km²	Upper 27%

Ballarat	Max Temp	19.3 °C	1.9 °C	Upper 1%
Ballarat	Av Temp	13.6 °C	1.6 °C	Upper 1%
Ballarat	Min Temp	7.8 °C	1.2 °C	Upper 3%
Banyule	Rain	27.4 mm/km²	-1.3 mm/km²	Upper 49%
Banyule	Max Temp	21.8 °C	2.3 °C	Upper 1%
Banyule	Av Temp	16.0 °C	1.6 °C	Upper 1%
Banyule	Min Temp	10.2 °C	1.0 °C	Upper 10%
Bass Coast	Rain	28.6 mm/km²	0.3 mm/km²	Upper 42%
Bass Coast	Max Temp	19.9 °C	1.9 °C	Upper 1%
Bass Coast	Av Temp	15.1 °C	1.4 °C	Upper 2%
Bass Coast	Min Temp	10.3 °C	1.0 °C	Upper 12%
Baw Baw	Rain	41.5 mm/km²	2.3 mm/km²	Upper 19%
Baw Baw	Max Temp	18.6 °C	1.8 °C	Upper 1%
Baw Baw	Av Temp	13.3 °C	1.4 °C	Upper 2%
Baw Baw	Min Temp	8.0 °C	1.0 °C	Upper 10%
Bayside (Vic.)	Rain	13.4 mm/km²	-1.0 mm/km²	Lower 44%
Bayside (Vic.)	Max Temp	21.2 °C	1.9 °C	Upper 1%
Bayside (Vic.)	Av Temp	16.0 °C	1.5 °C	Upper 2%
Bayside (Vic.)	Min Temp	10.8 °C	1.1 °C	Upper 11%
Benalla	Rain	24.0 mm/km²	-2.6 mm/km²	Lower 41%
Benalla	Max Temp	22.2 °C	1.9 °C	Upper 1%
Benalla	Av Temp	15.2 °C	1.1 °C	Upper 4%
Benalla	Min Temp	8.1 °C	0.3 °C	Upper 45%
Boroondara	Rain	27.2 mm/km²	-5.0 mm/km²	Lower 35%
Boroondara	Max Temp	21.4 °C	2.1 °C	Upper 1%
Boroondara	Av Temp	16.0 °C	1.6 °C	Upper 2%
Boroondara	Min Temp	10.5 °C	1.0 °C	Upper 12%
Brimbank	Rain	11.3 mm/km²	0.5 mm/km²	Upper 34%
Brimbank	Max Temp	21.4 °C	2.1 °C	Upper 1%
Brimbank	Av Temp	15.9 °C	1.8 °C	Upper 1%
Brimbank	Min Temp	10.5 °C	1.4 °C	Upper 3%
Buloke	Rain	10.0 mm/km²	-1.4 mm/km²	Lower 35%
Buloke	Max Temp	24.1 °C	2.0 °C	Upper 2%
Buloke	Av Temp	16.7 °C	1.2 °C	Upper 4%
Buloke	Min Temp	9.2 °C	0.3 °C	Upper 37%
Campaspe	Rain	11.9 mm/km²	-2.6 mm/km²	Lower 29%
Campaspe	Max Temp	23.4 °C	2.0 °C	Upper 3%
Campaspe	Av Temp	16.4 °C	1.4 °C	Upper 2%
Campaspe	Min Temp	9.4 °C	0.7 °C	Upper 9%
Cardinia	Rain	32.4 mm/km²	-0.3 mm/km²	Upper 38%
Cardinia	Max Temp	20.6 °C	2.0 °C	Upper 1%
Cardinia	Av Temp	15.1 °C	1.6 °C	Upper 1%
Cardinia	Min Temp	9.7 °C	1.2 °C	Upper 8%

Casey	Rain	25.6 mm/km²	-2.2 mm/km²	Lower 46%
Casey	Max Temp	20.9 °C	2.0 °C	Upper 1%
Casey	Av Temp	15.6 °C	1.6 °C	Upper 2%
Casey	Min Temp	10.2 °C	1.1 °C	Upper 14%
Central Goldfields	Rain	16.8 mm/km²	0.3 mm/km²	Upper 45%
Central Goldfields	Max Temp	21.8 °C	2.0 °C	Upper 1%
Central Goldfields	Av Temp	15.2 °C	1.4 °C	Upper 2%
Central Goldfields	Min Temp	8.6 °C	0.8 °C	Upper 10%
Colac Otway	Rain	33.2 mm/km²	1.4 mm/km²	Upper 34%
Colac Otway	Max Temp	18.8 °C	1.6 °C	Upper 2%
Colac Otway	Av Temp	14.4 °C	1.7 °C	Upper 1%
Colac Otway	Min Temp	10.0 °C	1.8 °C	Upper 3%
Corangamite	Rain	26.0 mm/km²	1.4 mm/km²	Upper 25%
Corangamite	Max Temp	19.7 °C	1.6 °C	Upper 1%
Corangamite	Av Temp	14.5 °C	1.3 °C	Upper 1%
Corangamite	Min Temp	9.3 °C	1.0 °C	Upper 5%
Darebin	Rain	28.5 mm/km²	-2.1 mm/km²	Lower 45%
Darebin	Max Temp	21.5 °C	2.2 °C	Upper 1%
Darebin	Av Temp	15.9 °C	1.7 °C	Upper 1%
Darebin	Min Temp	10.4 °C	1.2 °C	Upper 7%
East Gippsland	Rain	35.6 mm/km²	6.1 mm/km²	Upper 8%
East Gippsland	Max Temp	18.9 °C	1.7 °C	Upper 3%
East Gippsland	Av Temp	13.5 °C	1.6 °C	Upper 3%
East Gippsland	Min Temp	8.2 °C	1.4 °C	Upper 5%
Frankston	Rain	17.2 mm/km²	-2.6 mm/km²	Lower 35%
Frankston	Max Temp	20.7 °C	2.0 °C	Upper 1%
Frankston	Av Temp	15.5 °C	1.4 °C	Upper 1%
Frankston	Min Temp	10.4 °C	0.9 °C	Upper 24%
Gannawarra	Rain	11.4 mm/km²	0.1 mm/km²	Upper 46%
Gannawarra	Max Temp	24.2 °C	1.8 °C	Upper 5%
Gannawarra	Av Temp	16.9 °C	1.1 °C	Upper 7%
Gannawarra	Min Temp	9.5 °C	0.3 °C	Upper 41%
Glen Eira	Rain	13.0 mm/km²	-2.4 mm/km²	Lower 31%
Glen Eira	Max Temp	21.1 °C	2.0 °C	Upper 1%
Glen Eira	Av Temp	15.9 °C	1.5 °C	Upper 3%
Glen Eira	Min Temp	10.6 °C	1.1 °C	Upper 12%
Glenelg	Rain	27.4 mm/km²	2.2 mm/km²	Upper 23%
Glenelg	Max Temp	19.9 °C	1.5 °C	Upper 2%
Glenelg	Av Temp	14.5 °C	1.1 °C	Upper 5%
Glenelg	Min Temp	9.2 °C	0.7 °C	Upper 12%
Golden Plains	Rain	21.5 mm/km²	0.9 mm/km²	Upper 34%
Golden Plains	Max Temp	19.9 °C	1.8 °C	Upper 1%
Golden Plains	Av Temp	14.4 °C	1.4 °C	Upper 1%

Golden Plains	Min Temp	8.9 °C	1.1 °C	Upper 4%
Greater Bendigo	Rain	14.6 mm/km²	-2.1 mm/km²	Lower 36%
Greater Bendigo	Max Temp	22.4 °C	2.1 °C	Upper 3%
Greater Bendigo	Av Temp	15.6 °C	1.4 °C	Upper 2%
Greater Bendigo	Min Temp	8.8 °C	0.7 °C	Upper 11%
Greater Dandenong	Rain	25.5 mm/km²	-3.5 mm/km²	Lower 34%
Greater Dandenong	Max Temp	21.1 °C	2.1 °C	Upper 1%
Greater Dandenong	Av Temp	15.8 °C	1.5 °C	Upper 3%
Greater Dandenong	Min Temp	10.4 °C	0.9 °C	Upper 18%
Greater Geelong	Rain	18.6 mm/km²	1.9 mm/km²	Upper 25%
Greater Geelong	Max Temp	20.6 °C	2.1 °C	Upper 1%
Greater Geelong	Av Temp	15.3 °C	1.5 °C	Upper 1%
Greater Geelong	Min Temp	10.0 °C	0.9 °C	Upper 9%
Greater Shepparton	Rain	13.2 mm/km²	-3.6 mm/km²	Lower 26%
Greater Shepparton	Max Temp	23.4 °C	2.1 °C	Upper 1%
Greater Shepparton	Av Temp	16.2 °C	1.3 °C	Upper 2%
Greater Shepparton	Min Temp	9.1 °C	0.5 °C	Upper 23%
Hepburn	Rain	26.0 mm/km²	2.1 mm/km²	Upper 23%
Hepburn	Max Temp	19.2 °C	1.9 °C	Upper 1%
Hepburn	Av Temp	13.5 °C	1.7 °C	Upper 1%
Hepburn	Min Temp	7.8 °C	1.5 °C	Upper 4%
Hindmarsh	Rain	11.7 mm/km²	-1.0 mm/km²	Lower 37%
Hindmarsh	Max Temp	23.6 °C	1.8 °C	Upper 2%
Hindmarsh	Av Temp	16.2 °C	1.2 °C	Upper 4%
Hindmarsh	Min Temp	8.8 °C	0.5 °C	Upper 28%
Hobsons Bay	Rain	15.3 mm/km²	1.2 mm/km²	Upper 26%
Hobsons Bay	Max Temp	21.4 °C	2.0 °C	Upper 1%
Hobsons Bay	Av Temp	16.1 °C	1.7 °C	Upper 1%
Hobsons Bay	Min Temp	10.8 °C	1.4 °C	Upper 4%
Horsham	Rain	15.3 mm/km²	-0.6 mm/km²	Lower 46%
Horsham	Max Temp	22.2 °C	1.6 °C	Upper 2%
Horsham	Av Temp	15.2 °C	0.9 °C	Upper 6%
Horsham	Min Temp	8.1 °C	0.2 °C	Upper 36%
Hume	Rain	19.7 mm/km²	-0.7 mm/km²	Upper 50%
Hume	Max Temp	20.7 °C	2.2 °C	Upper 1%
Hume	Av Temp	15.2 °C	1.8 °C	Upper 1%
Hume	Min Temp	9.6 °C	1.4 °C	Upper 2%
Indigo	Rain	25.6 mm/km²	-1.1 mm/km²	Lower 49%
Indigo	Max Temp	22.3 °C	2.1 °C	Upper 2%
Indigo	Av Temp	15.3 °C	1.3 °C	Upper 5%
Indigo	Min Temp	8.2 °C	0.6 °C	Upper 22%
Kingston (Vic.)	Rain	15.6 mm/km²	-3.2 mm/km²	Lower 26%
Kingston (Vic.)	Max Temp	21.1 °C	2.0 °C	Upper 1%

Kingston (Vic.)	Av Temp	15.8 °C	1.5 °C	Upper 2%
Kingston (Vic.)	Min Temp	10.6 °C	0.9 °C	Upper 18%
Knox	Rain	24.7 mm/km²	-1.4 mm/km²	Lower 46%
Knox	Max Temp	21.0 °C	2.2 °C	Upper 1%
Knox	Av Temp	15.4 °C	1.6 °C	Upper 1%
Knox	Min Temp	9.7 °C	0.9 °C	Upper 14%
Latrobe (Vic.)	Rain	28.9 mm/km²	0.1 mm/km²	Upper 42%
Latrobe (Vic.)	Max Temp	19.8 °C	2.1 °C	Upper 2%
Latrobe (Vic.)	Av Temp	14.1 °C	1.2 °C	Upper 4%
Latrobe (Vic.)	Min Temp	8.5 °C	0.3 °C	Upper 39%
Loddon	Rain	13.1 mm/km²	-0.5 mm/km²	Lower 49%
Loddon	Max Temp	23.2 °C	1.9 °C	Upper 3%
Loddon	Av Temp	16.2 °C	1.2 °C	Upper 7%
Loddon	Min Temp	9.1 °C	0.4 °C	Upper 30%
Macedon Ranges	Rain	26.2 mm/km²	0.3 mm/km²	Upper 39%
Macedon Ranges	Max Temp	19.0 °C	2.0 °C	Upper 2%
Macedon Ranges	Av Temp	13.6 °C	1.8 °C	Upper 1%
Macedon Ranges	Min Temp	8.1 °C	1.6 °C	Upper 2%
Manningham	Rain	21.5 mm/km²	-1.7 mm/km²	Lower 39%
Manningham	Max Temp	21.5 °C	2.3 °C	Upper 1%
Manningham	Av Temp	15.7 °C	1.6 °C	Upper 1%
Manningham	Min Temp	9.9 °C	0.9 °C	Upper 12%
Mansfield	Rain	36.8 mm/km²	-1.0 mm/km²	Upper 36%
Mansfield	Max Temp	18.3 °C	1.7 °C	Upper 2%
Mansfield	Av Temp	12.7 °C	1.5 °C	Upper 3%
Mansfield	Min Temp	7.2 °C	1.3 °C	Upper 8%
Maribyrnong	Rain	34.4 mm/km²	4.7 mm/km²	Upper 18%
Maribyrnong	Max Temp	21.5 °C	2.0 °C	Upper 1%
Maribyrnong	Av Temp	16.1 °C	1.7 °C	Upper 2%
Maribyrnong	Min Temp	10.8 °C	1.4 °C	Upper 5%
Maroondah	Rain	21.4 mm/km²	-3.2 mm/km²	Lower 31%
Maroondah	Max Temp	21.1 °C	2.3 °C	Upper 1%
Maroondah	Av Temp	15.4 °C	1.6 °C	Upper 1%
Maroondah	Min Temp	9.6 °C	0.9 °C	Upper 12%
Melbourne	Rain	15.1 mm/km²	1.6 mm/km²	Upper 24%
Melbourne	Max Temp	21.4 °C	1.9 °C	Upper 1%
Melbourne	Av Temp	16.2 °C	1.6 °C	Upper 3%
Melbourne	Min Temp	10.9 °C	1.3 °C	Upper 10%
Melton	Rain	17.0 mm/km²	1.1 mm/km²	Upper 33%
Melton	Max Temp	21.0 °C	2.1 °C	Upper 1%
Melton	Av Temp	15.4 °C	1.8 °C	Upper 1%
Melton	Min Temp	9.8 °C	1.4 °C	Upper 1%
Merri-bek	Rain	29.9 mm/km²	0.2 mm/km²	Upper 41%

Merri-bek	Max Temp	21.4 °C	2.2 °C	Upper 1%
Merri-bek	Av Temp	16.0 °C	1.8 °C	Upper 1%
Merri-bek	Min Temp	10.5 °C	1.4 °C	Upper 4%
Mildura	Rain	7.3 mm/km²	-2.1 mm/km²	Lower 20%
Mildura	Max Temp	25.4 °C	2.3 °C	Upper 1%
Mildura	Av Temp	17.7 °C	1.3 °C	Upper 2%
Mildura	Min Temp	10.0 °C	0.4 °C	Upper 33%
Mitchell	Rain	21.0 mm/km²	-1.4 mm/km²	Lower 45%
Mitchell	Max Temp	20.7 °C	2.0 °C	Upper 1%
Mitchell	Av Temp	14.8 °C	1.7 °C	Upper 1%
Mitchell	Min Temp	8.9 °C	1.4 °C	Upper 3%
Moira	Rain	11.4 mm/km²	-3.1 mm/km²	Lower 25%
Moira	Max Temp	23.9 °C	2.1 °C	Upper 1%
Moira	Av Temp	16.6 °C	1.2 °C	Upper 4%
Moira	Min Temp	9.2 °C	0.3 °C	Upper 40%
Monash	Rain	23.4 mm/km²	-0.3 mm/km²	Upper 46%
Monash	Max Temp	21.1 °C	2.2 °C	Upper 1%
Monash	Av Temp	15.7 °C	1.6 °C	Upper 2%
Monash	Min Temp	10.2 °C	0.9 °C	Upper 17%
Moonee Valley	Rain	24.2 mm/km²	2.2 mm/km²	Upper 24%
Moonee Valley	Max Temp	21.5 °C	2.1 °C	Upper 1%
Moonee Valley	Av Temp	16.1 °C	1.8 °C	Upper 1%
Moonee Valley	Min Temp	10.7 °C	1.4 °C	Upper 3%
Moorabool	Rain	28.3 mm/km²	3.3 mm/km²	Upper 19%
Moorabool	Max Temp	18.9 °C	1.9 °C	Upper 1%
Moorabool	Av Temp	13.5 °C	1.7 °C	Upper 1%
Moorabool	Min Temp	8.2 °C	1.5 °C	Upper 4%
Mornington Peninsula	Rain	26.2 mm/km²	-0.5 mm/km²	Upper 46%
Mornington Peninsula	Max Temp	19.9 °C	2.1 °C	Upper 1%
Mornington Peninsula	Av Temp	15.2 °C	1.4 °C	Upper 1%
Mornington Peninsula	Min Temp	10.5 °C	0.6 °C	Upper 43%
Mount Alexander	Rain	19.8 mm/km²	-0.4 mm/km²	Upper 48%
Mount Alexander	Max Temp	21.1 °C	2.1 °C	Upper 2%
Mount Alexander	Av Temp	14.7 °C	1.5 °C	Upper 3%
Mount Alexander	Min Temp	8.3 °C	0.9 °C	Upper 8%
Moyne	Rain	24.7 mm/km²	1.2 mm/km²	Upper 27%
Moyne	Max Temp	19.9 °C	1.7 °C	Upper 1%
Moyne	Av Temp	14.5 °C	1.2 °C	Upper 2%
Moyne	Min Temp	9.1 °C	0.6 °C	Upper 12%
Murrindindi	Rain	29.8 mm/km²	-3.5 mm/km²	Lower 42%
Murrindindi	Max Temp	19.4 °C	1.9 °C	Upper 1%
Murrindindi	Av Temp	13.8 °C	1.6 °C	Upper 1%
Murrindindi	Min Temp	8.1 °C	1.3 °C	Upper 5%

Nillumbik	Rain	28.1 mm/km²	-0.4 mm/km²	Upper 44%
Nillumbik	Max Temp	20.9 °C	2.2 °C	Upper 1%
Nillumbik	Av Temp	15.2 °C	1.6 °C	Upper 1%
Nillumbik	Min Temp	9.4 °C	1.1 °C	Upper 5%
Northern Grampians	Rain	18.1 mm/km²	0.7 mm/km²	Upper 41%
Northern Grampians	Max Temp	21.8 °C	1.7 °C	Upper 3%
Northern Grampians	Av Temp	15.1 °C	1.1 °C	Upper 4%
Northern Grampians	Min Temp	8.5 °C	0.5 °C	Upper 24%
Port Phillip	Rain	27.4 mm/km²	-3.4 mm/km²	Lower 36%
Port Phillip	Max Temp	21.4 °C	1.9 °C	Upper 1%
Port Phillip	Av Temp	16.2 °C	1.6 °C	Upper 3%
Port Phillip	Min Temp	11.0 °C	1.2 °C	Upper 10%
Pyrenees	Rain	22.2 mm/km²	1.1 mm/km²	Upper 36%
Pyrenees	Max Temp	20.2 °C	1.8 °C	Upper 1%
Pyrenees	Av Temp	14.2 °C	1.4 °C	Upper 1%
Pyrenees	Min Temp	8.1 °C	0.9 °C	Upper 4%
Queenscliffe	Rain	65.8 mm/km²	-4.5 mm/km²	Lower 35%
Queenscliffe	Max Temp	20.6 °C	2.5 °C	Upper 1%
Queenscliffe	Av Temp	15.6 °C	1.6 °C	Upper 1%
Queenscliffe	Min Temp	10.6 °C	0.7 °C	Upper 20%
South Gippsland	Rain	36.6 mm/km²	2.9 mm/km²	Upper 22%
South Gippsland	Max Temp	19.2 °C	1.8 °C	Upper 1%
South Gippsland	Av Temp	14.4 °C	1.3 °C	Upper 4%
South Gippsland	Min Temp	9.7 °C	0.8 °C	Upper 18%
Southern Grampians	Rain	23.3 mm/km²	0.9 mm/km²	Upper 31%
Southern Grampians	Max Temp	20.1 °C	1.5 °C	Upper 3%
Southern Grampians	Av Temp	14.2 °C	1.1 °C	Upper 4%
Southern Grampians	Min Temp	8.2 °C	0.7 °C	Upper 12%
Stonnington	Rain	21.3 mm/km²	0.1 mm/km²	Upper 38%
Stonnington	Max Temp	21.3 °C	1.9 °C	Upper 1%
Stonnington	Av Temp	16.1 °C	1.5 °C	Upper 3%
Stonnington	Min Temp	10.9 °C	1.1 °C	Upper 11%
Strathbogie	Rain	18.8 mm/km²	-2.9 mm/km²	Lower 32%
Strathbogie	Max Temp	22.0 °C	2.0 °C	Upper 1%
Strathbogie	Av Temp	15.3 °C	1.4 °C	Upper 1%
Strathbogie	Min Temp	8.6 °C	0.7 °C	Upper 12%
Surf Coast	Rain	24.2 mm/km²	0.7 mm/km²	Upper 34%
Surf Coast	Max Temp	19.6 °C	1.9 °C	Upper 1%
Surf Coast	Av Temp	14.9 °C	1.6 °C	Upper 1%
Surf Coast	Min Temp	10.2 °C	1.3 °C	Upper 4%
Swan Hill	Rain	8.7 mm/km²	-1.8 mm/km²	Lower 30%
Swan Hill	Max Temp	25.3 °C	2.2 °C	Upper 1%
Swan Hill	Av Temp	17.6 °C	1.4 °C	Upper 2%

Swan Hill	Min Temp	10.0 °C	0.5 °C	Upper 20%
Towong	Rain	32.9 mm/km²	-0.6 mm/km²	Upper 42%
Towong	Max Temp	20.1 °C	2.2 °C	Upper 1%
Towong	Av Temp	13.6 °C	1.8 °C	Upper 2%
Towong	Min Temp	7.2 °C	1.3 °C	Upper 6%
Wangaratta	Rain	29.2 mm/km²	-0.6 mm/km²	Upper 44%
Wangaratta	Max Temp	21.5 °C	1.9 °C	Upper 3%
Wangaratta	Av Temp	14.7 °C	1.2 °C	Upper 5%
Wangaratta	Min Temp	7.8 °C	0.6 °C	Upper 18%
Warrnambool	Rain	22.4 mm/km²	2.0 mm/km²	Upper 15%
Warrnambool	Max Temp	19.9 °C	1.8 °C	Upper 1%
Warrnambool	Av Temp	14.8 °C	1.1 °C	Upper 3%
Warrnambool	Min Temp	9.7 °C	0.5 °C	Upper 22%
Wellington	Rain	32.8 mm/km²	3.8 mm/km²	Upper 14%
Wellington	Max Temp	19.2 °C	1.7 °C	Upper 4%
Wellington	Av Temp	13.6 °C	1.4 °C	Upper 3%
Wellington	Min Temp	8.1 °C	1.0 °C	Upper 7%
West Wimmera	Rain	18.3 mm/km²	0.9 mm/km²	Upper 29%
West Wimmera	Max Temp	22.1 °C	1.7 °C	Upper 3%
West Wimmera	Av Temp	15.3 °C	1.1 °C	Upper 6%
West Wimmera	Min Temp	8.5 °C	0.6 °C	Upper 23%
Whitehorse	Rain	38.1 mm/km²	-1.4 mm/km²	Lower 48%
Whitehorse	Max Temp	21.2 °C	2.2 °C	Upper 1%
Whitehorse	Av Temp	15.7 °C	1.6 °C	Upper 1%
Whitehorse	Min Temp	10.1 °C	0.9 °C	Upper 13%
Whittlesea	Rain	23.6 mm/km²	-0.6 mm/km²	Upper 50%
Whittlesea	Max Temp	20.5 °C	2.1 °C	Upper 1%
Whittlesea	Av Temp	14.9 °C	1.7 °C	Upper 1%
Whittlesea	Min Temp	9.4 °C	1.3 °C	Upper 4%
Wodonga	Rain	21.8 mm/km²	-1.6 mm/km²	Lower 42%
Wodonga	Max Temp	22.8 °C	2.1 °C	Upper 2%
Wodonga	Av Temp	15.8 °C	1.4 °C	Upper 5%
Wodonga	Min Temp	8.8 °C	0.7 °C	Upper 17%
Wyndham	Rain	20.4 mm/km²	1.8 mm/km²	Upper 29%
Wyndham	Max Temp	21.1 °C	2.1 °C	Upper 1%
Wyndham	Av Temp	15.7 °C	1.7 °C	Upper 1%
Wyndham	Min Temp	10.2 °C	1.2 °C	Upper 4%
Yarra	Rain	27.9 mm/km²	-2.4 mm/km²	Upper 42%
Yarra	Max Temp	21.5 °C	2.0 °C	Upper 1%
Yarra	Av Temp	16.1 °C	1.6 °C	Upper 3%
Yarra	Min Temp	10.8 °C	1.2 °C	Upper 11%
Yarra Ranges	Rain	44.0 mm/km²	-1.7 mm/km²	Upper 38%
Yarra Ranges	Max Temp	18.5 °C	1.9 °C	Upper 1%

Yarra Ranges	Av Temp	13.3 °C	1.6 °C	Upper 1%
Yarra Ranges	Min Temp	8.2 °C	1.3 °C	Upper 6%
Yarriambiack	Rain	10.1 mm/km²	-1.8 mm/km²	Lower 30%
Yarriambiack	Max Temp	24.0 °C	2.0 °C	Upper 1%
Yarriambiack	Av Temp	16.5 °C	1.1 °C	Upper 3%
Yarriambiack	Min Temp	8.9 °C	0.3 °C	Upper 39%
western australia				
Albany	Rain	29.2 mm/km²	6.5 mm/km²	Upper 4%
Albany	Max Temp	21.9 °C	1.4 °C	Upper 1%
Albany	Av Temp	16.7 °C	1.2 °C	Upper 1%
Albany	Min Temp	11.5 °C	1.0 °C	Upper 7%
Armadale	Rain	35.8 mm/km²	-0.7 mm/km²	Upper 34%
Armadale	Max Temp	24.2 °C	1.6 °C	Upper 3%
Armadale	Av Temp	17.9 °C	1.2 °C	Upper 4%
Armadale	Min Temp	11.6 °C	0.8 °C	Upper 11%
Ashburton	Rain	9.5 mm/km²	0.3 mm/km²	Upper 44%
Ashburton	Max Temp	33.6 °C	1.5 °C	Upper 9%
Ashburton	Av Temp	26.4 °C	1.6 °C	Upper 4%
Ashburton	Min Temp	19.3 °C	1.6 °C	Upper 2%
Augusta Margaret River	Rain	44.7 mm/km²	7.6 mm/km²	Upper 4%
Augusta Margaret River	Max Temp	22.0 °C	1.4 °C	Upper 4%
Augusta Margaret River	Av Temp	17.4 °C	1.3 °C	Upper 1%
Augusta Margaret River	Min Temp	12.8 °C	1.3 °C	Upper 2%
Bassendean	Rain	75.4 mm/km²	5.9 mm/km²	Upper 23%
Bassendean	Max Temp	26.1 °C	2.2 °C	Upper 1%
Bassendean	Av Temp	19.6 °C	1.4 °C	Upper 3%
Bassendean	Min Temp	13.0 °C	0.7 °C	Upper 16%
Bayswater	Rain	45.2 mm/km²	2.6 mm/km²	Upper 26%
Bayswater	Max Temp	25.7 °C	2.0 °C	Upper 2%
Bayswater	Av Temp	19.5 °C	1.4 °C	Upper 4%
Bayswater	Min Temp	13.3 °C	0.7 °C	Upper 13%
Belmont	Rain	20.0 mm/km²	1.5 mm/km²	Upper 23%
Belmont	Max Temp	26.0 °C	2.1 °C	Upper 1%
Belmont	Av Temp	19.5 °C	1.4 °C	Upper 3%
Belmont	Min Temp	13.1 °C	0.6 °C	Upper 15%
Beverley	Rain	18.2 mm/km²	-0.4 mm/km²	Upper 44%
Beverley	Max Temp	25.5 °C	1.8 °C	Upper 2%
Beverley	Av Temp	17.8 °C	1.0 °C	Upper 6%
Beverley	Min Temp	10.0 °C	0.3 °C	Upper 28%
Boddington	Rain	23.9 mm/km²	-4.7 mm/km²	Lower 30%
Boddington	Max Temp	23.8 °C	1.5 °C	Upper 3%
Boddington	Av Temp	16.6 °C	1.1 °C	Upper 6%

Boddington	Min Temp	9.5 °C	0.7 °C	Upper 20%
Boyup Brook	Rain	25.1 mm/km²	3.2 mm/km²	Upper 12%
Boyup Brook	Max Temp	22.7 °C	1.0 °C	Upper 3%
Boyup Brook	Av Temp	16.1 °C	0.9 °C	Upper 4%
Boyup Brook	Min Temp	9.5 °C	0.8 °C	Upper 12%
Bridgetown-Greenbushes	Rain	34.1 mm/km²	6.0 mm/km²	Upper 8%
Bridgetown-Greenbushes	Max Temp	22.4 °C	1.1 °C	Upper 5%
Bridgetown-Greenbushes	Av Temp	16.0 °C	1.0 °C	Upper 4%
Bridgetown-Greenbushes	Min Temp	9.6 °C	0.9 °C	Upper 8%
Brookton	Rain	16.1 mm/km²	0.8 mm/km²	Upper 27%
Brookton	Max Temp	25.3 °C	1.7 °C	Upper 2%
Brookton	Av Temp	17.6 °C	1.0 °C	Upper 6%
Brookton	Min Temp	9.9 °C	0.3 °C	Upper 26%
Broome	Rain	20.2 mm/km²	6.9 mm/km²	Upper 23%
Broome	Max Temp	33.4 °C	0.0 °C	Lower 48%
Broome	Av Temp	27.4 °C	0.6 °C	Upper 12%
Broome	Min Temp	21.4 °C	1.2 °C	Upper 7%
Broomehill-Tambellup	Rain	16.5 mm/km²	2.0 mm/km²	Upper 18%
Broomehill-Tambellup	Max Temp	22.5 °C	1.2 °C	Upper 4%
Broomehill-Tambellup	Av Temp	16.3 °C	0.9 °C	Upper 4%
Broomehill-Tambellup	Min Temp	10.1 °C	0.7 °C	Upper 7%
Bruce Rock	Rain	12.5 mm/km²	1.2 mm/km²	Upper 22%
Bruce Rock	Max Temp	26.1 °C	1.9 °C	Upper 3%
Bruce Rock	Av Temp	18.5 °C	1.2 °C	Upper 4%
Bruce Rock	Min Temp	10.9 °C	0.6 °C	Upper 12%
Bunbury	Rain	35.7 mm/km²	-0.1 mm/km²	Upper 31%
Bunbury	Max Temp	24.0 °C	1.4 °C	Upper 4%
Bunbury	Av Temp	17.8 °C	0.8 °C	Upper 4%
Bunbury	Min Temp	11.6 °C	0.3 °C	Upper 29%
Busselton	Rain	37.7 mm/km²	3.8 mm/km²	Upper 14%
Busselton	Max Temp	23.0 °C	1.6 °C	Upper 4%
Busselton	Av Temp	17.4 °C	1.2 °C	Upper 1%
Busselton	Min Temp	11.8 °C	0.8 °C	Upper 9%
Cambridge	Rain	39.1 mm/km²	0.6 mm/km²	Upper 31%
Cambridge	Max Temp	25.1 °C	1.8 °C	Upper 6%
Cambridge	Av Temp	19.5 °C	1.4 °C	Upper 5%
Cambridge	Min Temp	14.0 °C	0.9 °C	Upper 9%
Canning	Rain	39.9 mm/km²	5.9 mm/km²	Upper 13%
Canning	Max Temp	25.6 °C	2.0 °C	Upper 4%
Canning	Av Temp	19.4 °C	1.3 °C	Upper 4%
Canning	Min Temp	13.2 °C	0.7 °C	Upper 12%
Capel	Rain	33.8 mm/km²	3.4 mm/km²	Upper 16%
Capel	Max Temp	23.8 °C	1.4 °C	Upper 5%

Capel	Av Temp	17.5 °C	1.0 °C	Upper 4%
Capel	Min Temp	11.2 °C	0.5 °C	Upper 18%
Carnamah	Rain	18.4 mm/km²	3.4 mm/km²	Upper 12%
Carnamah	Max Temp	27.5 °C	1.2 °C	Upper 7%
Carnamah	Av Temp	20.4 °C	1.0 °C	Upper 7%
Carnamah	Min Temp	13.2 °C	0.8 °C	Upper 13%
Carnarvon	Rain	4.7 mm/km²	-2.2 mm/km²	Lower 26%
Carnarvon	Max Temp	31.6 °C	2.1 °C	Upper 1%
Carnarvon	Av Temp	24.7 °C	1.6 °C	Upper 2%
Carnarvon	Min Temp	17.8 °C	1.1 °C	Upper 6%
Chapman Valley	Rain	12.4 mm/km²	1.0 mm/km²	Upper 34%
Chapman Valley	Max Temp	28.2 °C	1.6 °C	Upper 4%
Chapman Valley	Av Temp	21.2 °C	1.5 °C	Upper 2%
Chapman Valley	Min Temp	14.3 °C	1.4 °C	Upper 5%
Chittering	Rain	24.9 mm/km²	1.2 mm/km²	Upper 28%
Chittering	Max Temp	26.0 °C	1.9 °C	Upper 4%
Chittering	Av Temp	19.0 °C	1.3 °C	Upper 2%
Chittering	Min Temp	12.0 °C	0.7 °C	Upper 17%
Claremont	Rain	173.9 mm/km²	7.7 mm/km²	Upper 27%
Claremont	Max Temp	25.0 °C	1.8 °C	Upper 6%
Claremont	Av Temp	19.5 °C	1.3 °C	Upper 5%
Claremont	Min Temp	14.0 °C	0.9 °C	Upper 9%
Cockburn	Rain	24.8 mm/km²	4.0 mm/km²	Upper 11%
Cockburn	Max Temp	24.6 °C	1.6 °C	Upper 6%
Cockburn	Av Temp	19.3 °C	1.3 °C	Upper 5%
Cockburn	Min Temp	14.1 °C	0.9 °C	Upper 6%
Collie	Rain	27.1 mm/km²	-5.3 mm/km²	Lower 28%
Collie	Max Temp	23.5 °C	1.2 °C	Upper 4%
Collie	Av Temp	16.4 °C	0.9 °C	Upper 6%
Collie	Min Temp	9.3 °C	0.5 °C	Upper 27%
Coolgardie	Rain	11.8 mm/km²	3.6 mm/km²	Upper 8%
Coolgardie	Max Temp	26.3 °C	1.5 °C	Upper 3%
Coolgardie	Av Temp	19.0 °C	1.3 °C	Upper 2%
Coolgardie	Min Temp	11.7 °C	1.0 °C	Upper 4%
Coorow	Rain	17.9 mm/km²	2.7 mm/km²	Upper 16%
Coorow	Max Temp	27.1 °C	1.3 °C	Upper 5%
Coorow	Av Temp	20.0 °C	1.1 °C	Upper 7%
Coorow	Min Temp	12.8 °C	0.8 °C	Upper 13%
Corrigin	Rain	12.1 mm/km²	0.9 mm/km²	Upper 25%
Corrigin	Max Temp	25.4 °C	1.8 °C	Upper 2%
Corrigin	Av Temp	17.9 °C	1.2 °C	Upper 4%
Corrigin	Min Temp	10.4 °C	0.6 °C	Upper 12%
Cottesloe	Rain	224.5 mm/km²	17.1 mm/km²	Upper 24%

Cottesloe	Max Temp	24.7 °C	1.6 °C	Upper 6%
Cottesloe	Av Temp	19.5 °C	1.3 °C	Upper 5%
Cottesloe	Min Temp	14.3 °C	1.0 °C	Upper 7%
Cranbrook	Rain	25.6 mm/km²	6.3 mm/km²	Upper 4%
Cranbrook	Max Temp	21.9 °C	1.1 °C	Upper 4%
Cranbrook	Av Temp	16.1 °C	0.9 °C	Upper 2%
Cranbrook	Min Temp	10.2 °C	0.8 °C	Upper 7%
Cuballing	Rain	15.8 mm/km²	-1.4 mm/km²	Lower 45%
Cuballing	Max Temp	24.3 °C	1.6 °C	Upper 2%
Cuballing	Av Temp	17.0 °C	1.2 °C	Upper 4%
Cuballing	Min Temp	9.8 °C	0.7 °C	Upper 20%
Cue	Rain	6.0 mm/km²	-0.5 mm/km²	Lower 45%
Cue	Max Temp	30.4 °C	2.0 °C	Upper 4%
Cue	Av Temp	23.3 °C	1.8 °C	Upper 4%
Cue	Min Temp	16.2 °C	1.6 °C	Upper 2%
Cunderdin	Rain	11.4 mm/km²	-0.4 mm/km²	Upper 50%
Cunderdin	Max Temp	26.7 °C	2.0 °C	Upper 2%
Cunderdin	Av Temp	18.6 °C	0.9 °C	Upper 6%
Cunderdin	Min Temp	10.6 °C	-0.2 °C	Lower 36%
Dalwallinu	Rain	10.5 mm/km²	0.5 mm/km²	Upper 35%
Dalwallinu	Max Temp	27.8 °C	1.7 °C	Upper 3%
Dalwallinu	Av Temp	20.1 °C	1.1 °C	Upper 4%
Dalwallinu	Min Temp	12.3 °C	0.4 °C	Upper 26%
Dandaragan	Rain	21.1 mm/km²	2.5 mm/km²	Upper 22%
Dandaragan	Max Temp	26.1 °C	1.2 °C	Upper 6%
Dandaragan	Av Temp	19.6 °C	1.1 °C	Upper 3%
Dandaragan	Min Temp	13.2 °C	1.0 °C	Upper 6%
Dardanup	Rain	30.0 mm/km²	-1.8 mm/km²	Upper 45%
Dardanup	Max Temp	23.6 °C	1.3 °C	Upper 4%
Dardanup	Av Temp	17.0 °C	0.9 °C	Upper 4%
Dardanup	Min Temp	10.4 °C	0.6 °C	Upper 15%
Denmark	Rain	38.2 mm/km²	6.1 mm/km²	Upper 9%
Denmark	Max Temp	21.3 °C	1.0 °C	Upper 2%
Denmark	Av Temp	16.4 °C	1.0 °C	Upper 1%
Denmark	Min Temp	11.7 °C	1.0 °C	Upper 4%
Derby-West Kimberley	Rain	28.3 mm/km²	10.4 mm/km²	Upper 10%
Derby-West Kimberley	Max Temp	35.0 °C	0.6 °C	Upper 15%
Derby-West Kimberley	Av Temp	27.6 °C	0.5 °C	Upper 17%
Derby-West Kimberley	Min Temp	20.3 °C	0.4 °C	Upper 26%
Donnybrook-Balingup	Rain	34.6 mm/km²	2.8 mm/km²	Upper 25%
Donnybrook-Balingup	Max Temp	23.2 °C	1.2 °C	Upper 5%
Donnybrook-Balingup	Av Temp	16.4 °C	1.0 °C	Upper 4%
Donnybrook-Balingup	Min Temp	9.7 °C	0.8 °C	Upper 15%

Dowerin	Rain	10.5 mm/km²	-0.2 mm/km²	Upper 47%
Dowerin	Max Temp	26.9 °C	2.0 °C	Upper 2%
Dowerin	Av Temp	19.1 °C	1.1 °C	Upper 4%
Dowerin	Min Temp	11.4 °C	0.2 °C	Upper 34%
Dumbleyung	Rain	13.6 mm/km²	1.0 mm/km²	Upper 28%
Dumbleyung	Max Temp	23.9 °C	1.4 °C	Upper 3%
Dumbleyung	Av Temp	17.0 °C	1.0 °C	Upper 4%
Dumbleyung	Min Temp	10.1 °C	0.6 °C	Upper 13%
Dundas	Rain	10.6 mm/km²	2.7 mm/km²	Upper 15%
Dundas	Max Temp	25.0 °C	0.8 °C	Upper 9%
Dundas	Av Temp	18.3 °C	1.2 °C	Upper 1%
Dundas	Min Temp	11.6 °C	1.5 °C	Upper 1%
East Fremantle	Rain	271.0 mm/km²	14.9 mm/km²	Upper 27%
East Fremantle	Max Temp	24.6 °C	1.6 °C	Upper 6%
East Fremantle	Av Temp	19.4 °C	1.3 °C	Upper 5%
East Fremantle	Min Temp	14.3 °C	0.9 °C	Upper 7%
East Pilbara	Rain	11.7 mm/km²	4.5 mm/km²	Upper 18%
East Pilbara	Max Temp	34.5 °C	1.0 °C	Upper 5%
East Pilbara	Av Temp	26.8 °C	0.9 °C	Upper 9%
East Pilbara	Min Temp	19.2 °C	0.9 °C	Upper 15%
Esperance	Rain	15.6 mm/km²	3.1 mm/km²	Upper 14%
Esperance	Max Temp	23.9 °C	1.2 °C	Upper 3%
Esperance	Av Temp	17.6 °C	1.3 °C	Upper 1%
Esperance	Min Temp	11.2 °C	1.3 °C	Upper 1%
Exmouth	Rain	7.4 mm/km²	-0.5 mm/km²	Upper 45%
Exmouth	Max Temp	32.7 °C	2.3 °C	Upper 3%
Exmouth	Av Temp	25.8 °C	1.8 °C	Upper 1%
Exmouth	Min Temp	18.8 °C	1.3 °C	Upper 3%
Fremantle	Rain	44.1 mm/km²	8.8 mm/km²	Upper 9%
Fremantle	Max Temp	24.6 °C	1.6 °C	Upper 6%
Fremantle	Av Temp	19.4 °C	1.3 °C	Upper 5%
Fremantle	Min Temp	14.3 °C	0.9 °C	Upper 7%
Gingin	Rain	27.7 mm/km²	4.3 mm/km²	Upper 15%
Gingin	Max Temp	25.7 °C	1.5 °C	Upper 5%
Gingin	Av Temp	19.4 °C	1.1 °C	Upper 2%
Gingin	Min Temp	13.1 °C	0.8 °C	Upper 12%
Gnowangerup	Rain	14.6 mm/km²	1.3 mm/km²	Upper 36%
Gnowangerup	Max Temp	22.8 °C	1.6 °C	Upper 2%
Gnowangerup	Av Temp	16.4 °C	1.1 °C	Upper 3%
Gnowangerup	Min Temp	10.1 °C	0.6 °C	Upper 12%
Goomalling	Rain	11.5 mm/km²	0.0 mm/km²	Upper 42%
Goomalling	Max Temp	26.8 °C	2.0 °C	Upper 3%
Goomalling	Av Temp	19.2 °C	1.2 °C	Upper 4%

Goomalling	Min Temp	11.6 °C	0.3 °C	Upper 23%
Gosnells	Rain	34.6 mm/km²	4.0 mm/km²	Upper 19%
Gosnells	Max Temp	25.5 °C	1.9 °C	Upper 4%
Gosnells	Av Temp	19.1 °C	1.3 °C	Upper 5%
Gosnells	Min Temp	12.8 °C	0.6 °C	Upper 15%
Greater Geraldton	Rain	11.8 mm/km²	1.0 mm/km²	Upper 29%
Greater Geraldton	Max Temp	28.7 °C	1.7 °C	Upper 5%
Greater Geraldton	Av Temp	21.4 °C	1.4 °C	Upper 4%
Greater Geraldton	Min Temp	14.0 °C	1.1 °C	Upper 6%
Halls Creek	Rain	18.0 mm/km²	7.0 mm/km²	Upper 16%
Halls Creek	Max Temp	34.9 °C	0.9 °C	Upper 8%
Halls Creek	Av Temp	27.0 °C	0.5 °C	Upper 23%
Halls Creek	Min Temp	19.1 °C	0.0 °C	Lower 36%
Harvey	Rain	33.1 mm/km²	-3.9 mm/km²	Lower 42%
Harvey	Max Temp	23.8 °C	1.3 °C	Upper 4%
Harvey	Av Temp	17.4 °C	0.9 °C	Upper 4%
Harvey	Min Temp	11.0 °C	0.5 °C	Upper 21%
Irwin	Rain	20.5 mm/km²	3.6 mm/km²	Upper 14%
Irwin	Max Temp	27.7 °C	1.2 °C	Upper 7%
Irwin	Av Temp	20.9 °C	1.1 °C	Upper 6%
Irwin	Min Temp	14.0 °C	0.9 °C	Upper 9%
Jerramungup	Rain	16.3 mm/km²	2.5 mm/km²	Upper 23%
Jerramungup	Max Temp	23.2 °C	1.6 °C	Upper 2%
Jerramungup	Av Temp	16.9 °C	1.1 °C	Upper 3%
Jerramungup	Min Temp	10.6 °C	0.6 °C	Upper 9%
Joondalup	Rain	24.7 mm/km²	3.8 mm/km²	Upper 14%
Joondalup	Max Temp	25.3 °C	1.8 °C	Upper 5%
Joondalup	Av Temp	19.5 °C	1.4 °C	Upper 4%
Joondalup	Min Temp	13.7 °C	0.9 °C	Upper 9%
Kalamunda	Rain	35.0 mm/km²	1.7 mm/km²	Upper 25%
Kalamunda	Max Temp	24.7 °C	1.8 °C	Upper 2%
Kalamunda	Av Temp	18.3 °C	1.2 °C	Upper 4%
Kalamunda	Min Temp	11.8 °C	0.6 °C	Upper 14%
Kalgoorlie-Boulder	Rain	8.0 mm/km²	1.7 mm/km²	Upper 26%
Kalgoorlie-Boulder	Max Temp	26.7 °C	1.1 °C	Upper 7%
Kalgoorlie-Boulder	Av Temp	19.6 °C	1.4 °C	Upper 1%
Kalgoorlie-Boulder	Min Temp	12.5 °C	1.7 °C	Upper 1%
Karratha	Rain	8.0 mm/km²	-0.5 mm/km²	Lower 49%
Karratha	Max Temp	34.1 °C	0.9 °C	Upper 13%
Karratha	Av Temp	27.5 °C	1.2 °C	Upper 5%
Karratha	Min Temp	20.9 °C	1.5 °C	Upper 4%
Katanning	Rain	14.8 mm/km²	0.3 mm/km²	Upper 39%
Katanning	Max Temp	23.2 °C	1.2 °C	Upper 4%

Katanning	Av Temp	16.6 °C	0.9 °C	Upper 4%
Katanning	Min Temp	10.0 °C	0.6 °C	Upper 10%
Kellerberrin	Rain	11.5 mm/km²	1.3 mm/km²	Upper 27%
Kellerberrin	Max Temp	26.6 °C	2.0 °C	Upper 2%
Kellerberrin	Av Temp	18.9 °C	1.2 °C	Upper 4%
Kellerberrin	Min Temp	11.1 °C	0.4 °C	Upper 21%
Kent	Rain	12.7 mm/km²	0.5 mm/km²	Upper 38%
Kent	Max Temp	23.6 °C	1.6 °C	Upper 2%
Kent	Av Temp	16.7 °C	0.9 °C	Upper 4%
Kent	Min Temp	9.7 °C	0.3 °C	Upper 27%
Kojonup	Rain	21.8 mm/km²	3.6 mm/km²	Upper 12%
Kojonup	Max Temp	22.5 °C	1.1 °C	Upper 5%
Kojonup	Av Temp	16.1 °C	0.9 °C	Upper 4%
Kojonup	Min Temp	9.7 °C	0.7 °C	Upper 9%
Kondinin	Rain	13.5 mm/km²	2.6 mm/km²	Upper 12%
Kondinin	Max Temp	25.4 °C	1.7 °C	Upper 4%
Kondinin	Av Temp	17.8 °C	1.1 °C	Upper 4%
Kondinin	Min Temp	10.1 °C	0.6 °C	Upper 14%
Koorda	Rain	10.4 mm/km²	-0.1 mm/km²	Upper 43%
Koorda	Max Temp	27.4 °C	1.9 °C	Upper 2%
Koorda	Av Temp	19.8 °C	1.2 °C	Upper 2%
Koorda	Min Temp	12.1 °C	0.5 °C	Upper 20%
Kulin	Rain	13.5 mm/km²	2.2 mm/km²	Upper 14%
Kulin	Max Temp	25.0 °C	1.7 °C	Upper 4%
Kulin	Av Temp	17.5 °C	1.1 °C	Upper 4%
Kulin	Min Temp	10.0 °C	0.5 °C	Upper 17%
Kwinana	Rain	27.7 mm/km²	3.8 mm/km²	Upper 15%
Kwinana	Max Temp	24.6 °C	1.5 °C	Upper 6%
Kwinana	Av Temp	19.3 °C	1.3 °C	Upper 5%
Kwinana	Min Temp	13.9 °C	1.1 °C	Upper 4%
Lake Grace	Rain	13.3 mm/km²	2.4 mm/km²	Upper 13%
Lake Grace	Max Temp	24.5 °C	1.6 °C	Upper 3%
Lake Grace	Av Temp	17.1 °C	1.0 °C	Upper 4%
Lake Grace	Min Temp	9.8 °C	0.4 °C	Upper 31%
Laverton	Rain	5.4 mm/km²	-0.1 mm/km²	Lower 48%
Laverton	Max Temp	29.6 °C	1.5 °C	Upper 3%
Laverton	Av Temp	22.2 °C	1.6 °C	Upper 2%
Laverton	Min Temp	14.8 °C	1.8 °C	Upper 2%
Leonora	Rain	8.2 mm/km²	1.7 mm/km²	Upper 31%
Leonora	Max Temp	29.3 °C	1.4 °C	Upper 5%
Leonora	Av Temp	22.2 °C	1.3 °C	Upper 2%
Leonora	Min Temp	15.1 °C	1.3 °C	Upper 3%
Mandurah	Rain	22.5 mm/km²	-3.6 mm/km²	Lower 32%

Mandurah	Max Temp	23.9 °C	1.2 °C	Upper 9%
Mandurah	Av Temp	19.0 °C	1.2 °C	Upper 4%
Mandurah	Min Temp	14.2 °C	1.3 °C	Upper 7%
Manjimup	Rain	44.7 mm/km²	6.7 mm/km²	Upper 7%
Manjimup	Max Temp	21.4 °C	1.0 °C	Upper 5%
Manjimup	Av Temp	16.2 °C	0.9 °C	Upper 4%
Manjimup	Min Temp	11.1 °C	0.8 °C	Upper 5%
Meekatharra	Rain	7.8 mm/km²	1.2 mm/km²	Upper 37%
Meekatharra	Max Temp	32.0 °C	2.0 °C	Upper 4%
Meekatharra	Av Temp	24.5 °C	1.8 °C	Upper 3%
Meekatharra	Min Temp	17.1 °C	1.6 °C	Upper 4%
Melville	Rain	32.8 mm/km²	6.0 mm/km²	Upper 7%
Melville	Max Temp	25.0 °C	1.8 °C	Upper 6%
Melville	Av Temp	19.4 °C	1.3 °C	Upper 5%
Melville	Min Temp	13.8 °C	0.9 °C	Upper 9%
Menzies	Rain	7.7 mm/km²	1.7 mm/km²	Upper 28%
Menzies	Max Temp	28.1 °C	1.4 °C	Upper 3%
Menzies	Av Temp	20.8 °C	1.5 °C	Upper 2%
Menzies	Min Temp	13.5 °C	1.6 °C	Upper 1%
Merredin	Rain	11.0 mm/km²	0.6 mm/km²	Upper 35%
Merredin	Max Temp	26.5 °C	1.9 °C	Upper 4%
Merredin	Av Temp	19.0 °C	1.4 °C	Upper 4%
Merredin	Min Temp	11.5 °C	0.9 °C	Upper 9%
Mingenew	Rain	15.2 mm/km²	3.1 mm/km²	Upper 16%
Mingenew	Max Temp	28.2 °C	1.4 °C	Upper 6%
Mingenew	Av Temp	20.9 °C	1.2 °C	Upper 7%
Mingenew	Min Temp	13.5 °C	1.0 °C	Upper 9%
Moora	Rain	16.1 mm/km²	2.3 mm/km²	Upper 21%
Moora	Max Temp	26.9 °C	1.6 °C	Upper 4%
Moora	Av Temp	19.6 °C	1.2 °C	Upper 4%
Moora	Min Temp	12.2 °C	0.8 °C	Upper 18%
Morawa	Rain	12.4 mm/km²	2.3 mm/km²	Upper 18%
Morawa	Max Temp	28.8 °C	1.6 °C	Upper 5%
Morawa	Av Temp	21.1 °C	1.3 °C	Upper 6%
Morawa	Min Temp	13.3 °C	0.9 °C	Upper 10%
Mosman Park	Rain	199.2 mm/km²	15.1 mm/km²	Upper 24%
Mosman Park	Max Temp	24.7 °C	1.6 °C	Upper 6%
Mosman Park	Av Temp	19.5 °C	1.3 °C	Upper 5%
Mosman Park	Min Temp	14.3 °C	1.0 °C	Upper 7%
Mount Magnet	Rain	7.9 mm/km²	1.1 mm/km²	Upper 37%
Mount Magnet	Max Temp	29.6 °C	1.6 °C	Upper 4%
Mount Magnet	Av Temp	22.5 °C	1.5 °C	Upper 4%
Mount Magnet	Min Temp	15.3 °C	1.5 °C	Upper 1%

Mount Marshall	Rain	9.6 mm/km²	0.0 mm/km²	Upper 40%
Mount Marshall	Max Temp	27.7 °C	1.7 °C	Upper 3%
Mount Marshall	Av Temp	20.2 °C	1.3 °C	Upper 2%
Mount Marshall	Min Temp	12.7 °C	0.8 °C	Upper 8%
Mukinbudin	Rain	11.4 mm/km²	1.8 mm/km²	Upper 15%
Mukinbudin	Max Temp	27.1 °C	1.7 °C	Upper 3%
Mukinbudin	Av Temp	19.7 °C	1.3 °C	Upper 2%
Mukinbudin	Min Temp	12.3 °C	1.0 °C	Upper 7%
Mundaring	Rain	30.7 mm/km²	-0.5 mm/km²	Upper 36%
Mundaring	Max Temp	25.0 °C	1.9 °C	Upper 2%
Mundaring	Av Temp	18.1 °C	1.2 °C	Upper 4%
Mundaring	Min Temp	11.3 °C	0.5 °C	Upper 18%
Murchison	Rain	5.6 mm/km²	-0.8 mm/km²	Lower 43%
Murchison	Max Temp	31.1 °C	2.1 °C	Upper 5%
Murchison	Av Temp	23.5 °C	1.6 °C	Upper 4%
Murchison	Min Temp	15.9 °C	1.1 °C	Upper 4%
Murray	Rain	29.3 mm/km²	-5.9 mm/km²	Lower 31%
Murray	Max Temp	23.9 °C	1.4 °C	Upper 4%
Murray	Av Temp	17.9 °C	1.2 °C	Upper 3%
Murray	Min Temp	11.9 °C	1.0 °C	Upper 8%
Nannup	Rain	43.6 mm/km²	9.2 mm/km²	Upper 4%
Nannup	Max Temp	22.3 °C	1.3 °C	Upper 5%
Nannup	Av Temp	16.8 °C	1.1 °C	Upper 2%
Nannup	Min Temp	11.3 °C	0.9 °C	Upper 4%
Narembeen	Rain	11.3 mm/km²	0.5 mm/km²	Upper 34%
Narembeen	Max Temp	26.0 °C	1.8 °C	Upper 5%
Narembeen	Av Temp	18.3 °C	1.2 °C	Upper 4%
Narembeen	Min Temp	10.7 °C	0.7 °C	Upper 11%
Narrogin	Rain	14.6 mm/km²	0.1 mm/km²	Upper 46%
Narrogin	Max Temp	24.0 °C	1.6 °C	Upper 2%
Narrogin	Av Temp	16.9 °C	1.2 °C	Upper 4%
Narrogin	Min Temp	9.8 °C	0.8 °C	Upper 13%
Nedlands	Rain	87.5 mm/km²	15.4 mm/km²	Upper 8%
Nedlands	Max Temp	25.0 °C	1.8 °C	Upper 6%
Nedlands	Av Temp	19.5 °C	1.3 °C	Upper 5%
Nedlands	Min Temp	14.0 °C	0.9 °C	Upper 9%
Ngaanyatjarraku	Rain	6.8 mm/km²	0.8 mm/km²	Upper 36%
Ngaanyatjarraku	Max Temp	31.9 °C	1.5 °C	Upper 2%
Ngaanyatjarraku	Av Temp	24.5 °C	1.4 °C	Upper 4%
Ngaanyatjarraku	Min Temp	17.1 °C	1.3 °C	Upper 5%
Northam	Rain	16.3 mm/km²	-0.9 mm/km²	Lower 45%
Northam	Max Temp	26.2 °C	1.9 °C	Upper 2%
Northam	Av Temp	18.5 °C	1.1 °C	Upper 5%

Northam	Min Temp	10.8 °C	0.2 °C	Upper 33%
Northampton	Rain	10.8 mm/km²	0.2 mm/km²	Upper 45%
Northampton	Max Temp	28.4 °C	1.5 °C	Upper 2%
Northampton	Av Temp	21.7 °C	1.6 °C	Upper 2%
Northampton	Min Temp	15.1 °C	1.6 °C	Upper 4%
Nungarin	Rain	9.2 mm/km²	-0.8 mm/km²	Lower 39%
Nungarin	Max Temp	27.0 °C	1.9 °C	Upper 1%
Nungarin	Av Temp	19.5 °C	1.4 °C	Upper 3%
Nungarin	Min Temp	12.1 °C	0.9 °C	Upper 8%
Peppermint Grove	Rain	810.9 mm/km²	61.6 mm/km²	Upper 24%
Peppermint Grove	Max Temp	24.7 °C	1.6 °C	Upper 6%
Peppermint Grove	Av Temp	19.5 °C	1.3 °C	Upper 5%
Peppermint Grove	Min Temp	14.3 °C	1.0 °C	Upper 7%
Perenjori	Rain	11.7 mm/km²	1.4 mm/km²	Upper 23%
Perenjori	Max Temp	28.6 °C	1.6 °C	Upper 4%
Perenjori	Av Temp	20.8 °C	1.2 °C	Upper 6%
Perenjori	Min Temp	13.0 °C	0.8 °C	Upper 13%
Perth	Rain	59.5 mm/km²	5.0 mm/km²	Upper 20%
Perth	Max Temp	25.3 °C	1.9 °C	Upper 6%
Perth	Av Temp	19.5 °C	1.4 °C	Upper 4%
Perth	Min Temp	13.6 °C	0.8 °C	Upper 12%
Pingelly	Rain	13.2 mm/km²	0.1 mm/km²	Upper 35%
Pingelly	Max Temp	24.8 °C	1.7 °C	Upper 2%
Pingelly	Av Temp	17.4 °C	1.1 °C	Upper 5%
Pingelly	Min Temp	10.0 °C	0.5 °C	Upper 21%
Plantagenet	Rain	30.0 mm/km²	7.2 mm/km²	Upper 3%
Plantagenet	Max Temp	21.6 °C	1.2 °C	Upper 2%
Plantagenet	Av Temp	16.2 °C	1.0 °C	Upper 1%
Plantagenet	Min Temp	10.8 °C	0.9 °C	Upper 5%
Port Hedland	Rain	11.3 mm/km²	2.5 mm/km²	Upper 29%
Port Hedland	Max Temp	34.4 °C	0.6 °C	Upper 18%
Port Hedland	Av Temp	27.7 °C	1.2 °C	Upper 9%
Port Hedland	Min Temp	21.0 °C	1.7 °C	Upper 5%
Quairading	Rain	11.8 mm/km²	-0.1 mm/km²	Upper 41%
Quairading	Max Temp	26.1 °C	1.9 °C	Upper 2%
Quairading	Av Temp	18.2 °C	1.0 °C	Upper 4%
Quairading	Min Temp	10.3 °C	0.1 °C	Upper 35%
Ravensthorpe	Rain	16.6 mm/km²	3.3 mm/km²	Upper 16%
Ravensthorpe	Max Temp	23.7 °C	1.5 °C	Upper 2%
Ravensthorpe	Av Temp	17.3 °C	1.2 °C	Upper 3%
Ravensthorpe	Min Temp	10.9 °C	0.9 °C	Upper 6%
Rockingham	Rain	28.8 mm/km²	0.8 mm/km²	Upper 31%
Rockingham	Max Temp	24.2 °C	1.3 °C	Upper 9%

Rockingham	Av Temp	19.2 °C	1.3 °C	Upper 5%
Rockingham	Min Temp	14.2 °C	1.2 °C	Upper 4%
Sandstone	Rain	8.2 mm/km²	1.2 mm/km²	Upper 33%
Sandstone	Max Temp	29.4 °C	1.7 °C	Upper 3%
Sandstone	Av Temp	22.1 °C	1.5 °C	Upper 4%
Sandstone	Min Temp	14.8 °C	1.4 °C	Upper 1%
Serpentine-Jarrahdale	Rain	36.7 mm/km²	-1.3 mm/km²	Upper 42%
Serpentine-Jarrahdale	Max Temp	24.2 °C	1.5 °C	Upper 4%
Serpentine-Jarrahdale	Av Temp	18.2 °C	1.2 °C	Upper 4%
Serpentine-Jarrahdale	Min Temp	12.2 °C	1.0 °C	Upper 8%
Shark Bay	Rain	5.7 mm/km²	-1.8 mm/km²	Lower 28%
Shark Bay	Max Temp	30.2 °C	2.0 °C	Upper 1%
Shark Bay	Av Temp	23.2 °C	1.6 °C	Upper 1%
Shark Bay	Min Temp	16.3 °C	1.3 °C	Upper 4%
South Perth	Rain	42.1 mm/km²	-0.8 mm/km²	Upper 37%
South Perth	Max Temp	25.3 °C	1.9 °C	Upper 6%
South Perth	Av Temp	19.5 °C	1.4 °C	Upper 5%
South Perth	Min Temp	13.7 °C	0.8 °C	Upper 10%
Stirling	Rain	31.0 mm/km²	3.4 mm/km²	Upper 17%
Stirling	Max Temp	25.3 °C	1.9 °C	Upper 5%
Stirling	Av Temp	19.5 °C	1.4 °C	Upper 4%
Stirling	Min Temp	13.6 °C	0.9 °C	Upper 9%
Subiaco	Rain	152.8 mm/km²	2.2 mm/km²	Upper 31%
Subiaco	Max Temp	25.1 °C	1.8 °C	Upper 6%
Subiaco	Av Temp	19.5 °C	1.4 °C	Upper 5%
Subiaco	Min Temp	14.0 °C	0.9 °C	Upper 9%
Swan	Rain	27.8 mm/km²	1.4 mm/km²	Upper 29%
Swan	Max Temp	25.9 °C	2.0 °C	Upper 1%
Swan	Av Temp	19.0 °C	1.3 °C	Upper 3%
Swan	Min Temp	12.2 °C	0.7 °C	Upper 18%
Tammin	Rain	10.6 mm/km²	-0.4 mm/km²	Lower 49%
Tammin	Max Temp	26.7 °C	2.0 °C	Upper 2%
Tammin	Av Temp	18.7 °C	1.0 °C	Upper 4%
Tammin	Min Temp	10.8 °C	-0.0 °C	Upper 48%
Three Springs	Rain	18.1 mm/km²	4.5 mm/km²	Upper 7%
Three Springs	Max Temp	27.7 °C	1.3 °C	Upper 7%
Three Springs	Av Temp	20.4 °C	1.1 °C	Upper 7%
Three Springs	Min Temp	13.2 °C	0.9 °C	Upper 12%
Toodyay	Rain	19.8 mm/km²	-0.4 mm/km²	Upper 45%
Toodyay	Max Temp	25.9 °C	1.9 °C	Upper 3%
Toodyay	Av Temp	18.6 °C	1.2 °C	Upper 4%
Toodyay	Min Temp	11.3 °C	0.5 °C	Upper 22%
Trayning	Rain	8.6 mm/km²	-0.5 mm/km²	Lower 40%

Trayning	Max Temp	26.9 °C	2.0 °C	Upper 1%
Trayning	Av Temp	19.4 °C	1.3 °C	Upper 2%
Trayning	Min Temp	11.8 °C	0.5 °C	Upper 17%
Upper Gascoyne	Rain	5.0 mm/km²	-1.5 mm/km²	Lower 38%
Upper Gascoyne	Max Temp	32.6 °C	2.0 °C	Upper 8%
Upper Gascoyne	Av Temp	25.1 °C	1.6 °C	Upper 4%
Upper Gascoyne	Min Temp	17.5 °C	1.2 °C	Upper 4%
Victoria Park	Rain	46.1 mm/km²	4.9 mm/km²	Upper 18%
Victoria Park	Max Temp	25.6 °C	2.0 °C	Upper 4%
Victoria Park	Av Temp	19.5 °C	1.4 °C	Upper 4%
Victoria Park	Min Temp	13.3 °C	0.7 °C	Upper 12%
Victoria Plains	Rain	17.4 mm/km²	1.2 mm/km²	Upper 27%
Victoria Plains	Max Temp	26.4 °C	1.8 °C	Upper 4%
Victoria Plains	Av Temp	19.2 °C	1.3 °C	Upper 3%
Victoria Plains	Min Temp	11.9 °C	0.7 °C	Upper 16%
Vincent	Rain	71.8 mm/km²	-5.7 mm/km²	Upper 50%
Vincent	Max Temp	25.3 °C	1.9 °C	Upper 6%
Vincent	Av Temp	19.5 °C	1.4 °C	Upper 4%
Vincent	Min Temp	13.6 °C	0.8 °C	Upper 12%
Wagin	Rain	14.5 mm/km²	0.2 mm/km²	Upper 45%
Wagin	Max Temp	23.7 °C	1.3 °C	Upper 5%
Wagin	Av Temp	16.8 °C	1.0 °C	Upper 4%
Wagin	Min Temp	9.9 °C	0.7 °C	Upper 12%
Wandering	Rain	22.2 mm/km²	-1.5 mm/km²	Upper 47%
Wandering	Max Temp	24.1 °C	1.5 °C	Upper 3%
Wandering	Av Temp	16.9 °C	1.1 °C	Upper 6%
Wandering	Min Temp	9.6 °C	0.6 °C	Upper 22%
Wanneroo	Rain	29.0 mm/km²	3.9 mm/km²	Upper 17%
Wanneroo	Max Temp	25.6 °C	1.8 °C	Upper 2%
Wanneroo	Av Temp	19.4 °C	1.3 °C	Upper 2%
Wanneroo	Min Temp	13.2 °C	0.8 °C	Upper 15%
Waroona	Rain	32.4 mm/km²	-4.1 mm/km²	Lower 39%
Waroona	Max Temp	23.8 °C	1.4 °C	Upper 4%
Waroona	Av Temp	17.8 °C	1.1 °C	Upper 4%
Waroona	Min Temp	11.7 °C	0.8 °C	Upper 12%
West Arthur	Rain	18.0 mm/km²	-0.8 mm/km²	Upper 47%
West Arthur	Max Temp	23.4 °C	1.2 °C	Upper 4%
West Arthur	Av Temp	16.4 °C	0.9 °C	Upper 7%
West Arthur	Min Temp	9.3 °C	0.7 °C	Upper 18%
Westonia	Rain	11.6 mm/km²	2.7 mm/km²	Upper 12%
Westonia	Max Temp	26.9 °C	1.6 °C	Upper 2%
Westonia	Av Temp	19.4 °C	1.3 °C	Upper 3%
Westonia	Min Temp	12.0 °C	1.0 °C	Upper 8%

Wickepin	Rain	12.8 mm/km²	0.7 mm/km²	Upper 29%
Wickepin	Max Temp	24.4 °C	1.6 °C	Upper 2%
Wickepin	Av Temp	17.3 °C	1.1 °C	Upper 4%
Wickepin	Min Temp	10.1 °C	0.7 °C	Upper 13%
Williams	Rain	17.4 mm/km²	-2.1 mm/km²	Lower 39%
Williams	Max Temp	23.7 °C	1.4 °C	Upper 4%
Williams	Av Temp	16.5 °C	1.0 °C	Upper 7%
Williams	Min Temp	9.2 °C	0.7 °C	Upper 23%
Wiluna	Rain	6.8 mm/km²	0.5 mm/km²	Upper 46%
Wiluna	Max Temp	32.0 °C	1.6 °C	Upper 3%
Wiluna	Av Temp	24.2 °C	1.4 °C	Upper 4%
Wiluna	Min Temp	16.3 °C	1.1 °C	Upper 9%
Wongan-Ballidu	Rain	12.7 mm/km²	1.3 mm/km²	Upper 26%
Wongan-Ballidu	Max Temp	27.0 °C	1.9 °C	Upper 3%
Wongan-Ballidu	Av Temp	19.5 °C	1.2 °C	Upper 2%
Wongan-Ballidu	Min Temp	12.0 °C	0.5 °C	Upper 22%
Woodanilling	Rain	13.6 mm/km²	0.4 mm/km²	Upper 34%
Woodanilling	Max Temp	23.3 °C	1.2 °C	Upper 6%
Woodanilling	Av Temp	16.6 °C	0.9 °C	Upper 4%
Woodanilling	Min Temp	9.9 °C	0.7 °C	Upper 12%
Wyalkatchem	Rain	9.2 mm/km²	-1.3 mm/km²	Lower 32%
Wyalkatchem	Max Temp	26.9 °C	2.1 °C	Upper 1%
Wyalkatchem	Av Temp	19.2 °C	1.1 °C	Upper 3%
Wyalkatchem	Min Temp	11.4 °C	0.1 °C	Upper 42%
Wyndham-East Kimberley	Rain	38.2 mm/km²	10.1 mm/km²	Upper 10%
Wyndham-East Kimberley	Max Temp	33.7 °C	0.2 °C	Upper 41%
Wyndham-East Kimberley	Av Temp	27.1 °C	0.2 °C	Upper 29%
Wyndham-East Kimberley	Min Temp	20.6 °C	0.2 °C	Upper 24%
Yalgoo	Rain	9.0 mm/km²	1.3 mm/km²	Upper 29%
Yalgoo	Max Temp	29.6 °C	1.7 °C	Upper 5%
Yalgoo	Av Temp	21.9 °C	1.5 °C	Upper 4%
Yalgoo	Min Temp	14.3 °C	1.2 °C	Upper 6%
Yilgarn	Rain	12.7 mm/km²	3.7 mm/km²	Upper 8%
Yilgarn	Max Temp	26.7 °C	1.5 °C	Upper 4%
Yilgarn	Av Temp	19.2 °C	1.2 °C	Upper 3%
Yilgarn	Min Temp	11.7 °C	0.9 °C	Upper 8%
York	Rain	15.9 mm/km²	-1.2 mm/km²	Upper 48%
York	Max Temp	26.0 °C	2.0 °C	Upper 1%
York	Av Temp	18.1 °C	1.0 °C	Upper 5%
York	Min Temp	10.2 °C	0.1 °C	Upper 41%

indigenous area

This table is sorted alphabetically by State first (Australian Capital Territory on page 72, New South Wales on page 72, Northern Territory on page 82, Queensland on page 88, South Australia on page 96, Tasmania on page 99, Victoria on page 100, Western Australia on page 104), then by Indigenous Area. This analysis is based on the digital boundaries for Indigenous Areas based on 2021 data. It excludes data for regions classified as No usual address, Migratory – Offshore – Shipping, Outside Australia, and also excludes Lord Howe Island, Christmas Island, Cocos (Keeling) Islands, Jervis Bay and Norfolk Island.

Location	Variable	Value	Anomaly	Percentile
australian capital territory				
Canberra - North	Rain	24.5 mm/km²	3.4 mm/km²	Upper 23%
Canberra - North	Max Temp	21.2 °C	2.4 °C	Upper 2%
Canberra - North	Av Temp	14.0 °C	1.4 °C	Upper 4%
Canberra - North	Min Temp	6.8 °C	0.4 °C	Upper 36%
Canberra - South	Rain	20.5 mm/km²	0.6 mm/km²	Upper 36%
Canberra - South	Max Temp	21.2 °C	2.5 °C	Upper 2%
Canberra - South	Av Temp	13.9 °C	1.5 °C	Upper 3%
Canberra - South	Min Temp	6.7 °C	0.5 °C	Upper 31%
Stromlo - Namadgi	Rain	30.4 mm/km²	-0.1 mm/km²	Upper 47%
Stromlo - Namadgi	Max Temp	18.1 °C	2.3 °C	Upper 2%
Stromlo - Namadgi	Av Temp	11.7 °C	1.6 °C	Upper 3%
Stromlo - Namadgi	Min Temp	5.3 °C	0.9 °C	Upper 13%
new south wales				
Albury	Rain	19.1 mm/km²	-3.3 mm/km²	Lower 34%
Albury	Max Temp	23.1 °C	2.1 °C	Upper 2%
Albury	Av Temp	16.1 °C	1.4 °C	Upper 4%
Albury	Min Temp	9.2 °C	0.7 °C	Upper 20%
Armidale	Rain	40.8 mm/km²	11.8 mm/km²	Upper 4%
Armidale	Max Temp	20.4 °C	1.0 °C	Upper 11%
Armidale	Av Temp	14.5 °C	1.3 °C	Upper 4%
Armidale	Min Temp	8.6 °C	1.6 °C	Upper 1%
Auburn	Rain	33.2 mm/km²	10.9 mm/km²	Upper 5%
Auburn	Max Temp	24.3 °C	1.8 °C	Upper 3%
Auburn	Av Temp	19.1 °C	1.6 °C	Upper 1%
Auburn	Min Temp	13.8 °C	1.4 °C	Upper 1%
Ballina - Bagotville	Rain	75.7 mm/km²	27.9 mm/km²	Upper 2%
Ballina - Bagotville	Max Temp	25.0 °C	1.3 °C	Upper 7%
Ballina - Bagotville	Av Temp	20.3 °C	1.3 °C	Upper 3%

Ballina - Bagotville	Min Temp	15.6 °C	1.2 °C	Upper 4%
Balranald - Wentworth	Rain	7.5 mm/km²	-1.2 mm/km²	Lower 34%
Balranald - Wentworth	Max Temp	26.5 °C	2.1 °C	Upper 1%
Balranald - Wentworth	Av Temp	18.8 °C	1.3 °C	Upper 2%
Balranald - Wentworth	Min Temp	11.2 °C	0.6 °C	Upper 14%
Bathurst	Rain	24.1 mm/km²	-0.9 mm/km²	Upper 41%
Bathurst	Max Temp	20.7 °C	1.6 °C	Upper 7%
Bathurst	Av Temp	14.2 °C	1.4 °C	Upper 2%
Bathurst	Min Temp	7.6 °C	1.3 °C	Upper 4%
Baulkham Hills	Rain	35.5 mm/km²	6.3 mm/km²	Upper 15%
Baulkham Hills	Max Temp	24.5 °C	1.8 °C	Upper 3%
Baulkham Hills	Av Temp	18.7 °C	1.6 °C	Upper 1%
Baulkham Hills	Min Temp	12.9 °C	1.5 °C	Upper 1%
Bega Valley	Rain	37.0 mm/km²	8.9 mm/km²	Upper 9%
Bega Valley	Max Temp	20.2 °C	2.0 °C	Upper 6%
Bega Valley	Av Temp	14.8 °C	1.5 °C	Upper 3%
Bega Valley	Min Temp	9.3 °C	1.0 °C	Upper 2%
Blacktown	Rain	29.4 mm/km²	2.9 mm/km²	Upper 24%
Blacktown	Max Temp	24.9 °C	1.9 °C	Upper 3%
Blacktown	Av Temp	18.9 °C	1.7 °C	Upper 1%
Blacktown	Min Temp	12.9 °C	1.4 °C	Upper 1%
Blayney - Cabonne	Rain	23.4 mm/km²	-0.5 mm/km²	Upper 39%
Blayney - Cabonne	Max Temp	22.1 °C	1.3 °C	Upper 8%
Blayney - Cabonne	Av Temp	15.2 °C	1.1 °C	Upper 7%
Blayney - Cabonne	Min Temp	8.2 °C	0.9 °C	Upper 23%
Blue Mountains	Rain	40.6 mm/km²	3.2 mm/km²	Upper 28%
Blue Mountains	Max Temp	21.5 °C	1.9 °C	Upper 4%
Blue Mountains	Av Temp	15.6 °C	1.4 °C	Upper 4%
Blue Mountains	Min Temp	9.7 °C	1.0 °C	Upper 14%
Bogan	Rain	14.0 mm/km²	0.9 mm/km²	Upper 43%
Bogan	Max Temp	27.2 °C	1.8 °C	Upper 7%
Bogan	Av Temp	19.7 °C	1.1 °C	Upper 9%
Bogan	Min Temp	12.2 °C	0.6 °C	Upper 26%
Botany Bay	Rain	81.5 mm/km²	31.4 mm/km²	Upper 4%
Botany Bay	Max Temp	23.6 °C	1.9 °C	Upper 1%
Botany Bay	Av Temp	19.3 °C	1.9 °C	Upper 1%
Botany Bay	Min Temp	15.0 °C	1.9 °C	Upper 1%
Bourke	Rain	10.1 mm/km²	0.1 mm/km²	Upper 45%
Bourke	Max Temp	29.0 °C	1.8 °C	Upper 7%
Bourke	Av Temp	21.9 °C	1.7 °C	Upper 1%
Bourke	Min Temp	14.7 °C	1.6 °C	Upper 1%
Brewarrina	Rain	13.8 mm/km²	1.1 mm/km²	Upper 36%
Brewarrina	Max Temp	28.8 °C	1.7 °C	Upper 9%

Brewarrina	Av Temp	21.3 °C	1.3 °C	Upper 11%
Brewarrina	Min Temp	13.7 °C	0.9 °C	Upper 20%
Byron	Rain	79.2 mm/km²	25.3 mm/km²	Upper 4%
Byron	Max Temp	24.8 °C	1.3 °C	Upper 7%
Byron	Av Temp	20.1 °C	1.3 °C	Upper 4%
Byron	Min Temp	15.5 °C	1.2 °C	Upper 6%
Camden	Rain	30.5 mm/km²	6.2 mm/km²	Upper 14%
Camden	Max Temp	24.7 °C	2.1 °C	Upper 2%
Camden	Av Temp	18.3 °C	1.6 °C	Upper 1%
Camden	Min Temp	11.9 °C	1.1 °C	Upper 6%
Campbelltown	Rain	43.0 mm/km²	11.7 mm/km²	Upper 7%
Campbelltown	Max Temp	23.9 °C	2.1 °C	Upper 2%
Campbelltown	Av Temp	18.0 °C	1.5 °C	Upper 1%
Campbelltown	Min Temp	12.2 °C	1.0 °C	Upper 4%
Canterbury - Bankstown	Rain	42.7 mm/km²	15.8 mm/km²	Upper 2%
Canterbury - Bankstown	Max Temp	24.2 °C	1.8 °C	Upper 3%
Canterbury - Bankstown	Av Temp	18.9 °C	1.6 °C	Upper 1%
Canterbury - Bankstown	Min Temp	13.7 °C	1.4 °C	Upper 1%
Carrathool - Murrumbidgee	Rain	9.1 mm/km²	-2.9 mm/km²	Lower 23%
Carrathool - Murrumbidgee	Max Temp	26.2 °C	2.3 °C	Upper 1%
Carrathool - Murrumbidgee	Av Temp	18.5 °C	1.3 °C	Upper 4%
Carrathool - Murrumbidgee	Min Temp	10.8 °C	0.4 °C	Upper 28%
Central Murray	Rain	9.1 mm/km²	-2.1 mm/km²	Lower 27%
Central Murray	Max Temp	25.6 °C	2.2 °C	Upper 1%
Central Murray	Av Temp	17.9 °C	1.3 °C	Upper 3%
Central Murray	Min Temp	10.2 °C	0.3 °C	Upper 27%
Cessnock	Rain	38.5 mm/km²	10.5 mm/km²	Upper 3%
Cessnock	Max Temp	24.2 °C	1.7 °C	Upper 6%
Cessnock	Av Temp	18.1 °C	1.4 °C	Upper 4%
Cessnock	Min Temp	12.1 °C	1.2 °C	Upper 4%
Clarence Valley	Rain	57.5 mm/km²	22.2 mm/km²	Upper 2%
Clarence Valley	Max Temp	24.5 °C	1.3 °C	Upper 10%
Clarence Valley	Av Temp	18.8 °C	1.5 °C	Upper 2%
Clarence Valley	Min Temp	13.1 °C	1.8 °C	Upper 2%
Cobar - Murrin Bridge	Rain	11.2 mm/km²	0.3 mm/km²	Upper 42%
Cobar - Murrin Bridge	Max Temp	27.1 °C	1.6 °C	Upper 6%
Cobar - Murrin Bridge	Av Temp	19.8 °C	1.2 °C	Upper 3%
Cobar - Murrin Bridge	Min Temp	12.6 °C	0.8 °C	Upper 10%
Coffs Harbour - Nambucca	Rain	66.2 mm/km²	21.8 mm/km²	Upper 3%
Coffs Harbour - Nambucca	Max Temp	23.5 °C	1.1 °C	Upper 8%
Coffs Harbour - Nambucca	Av Temp	18.2 °C	1.3 °C	Upper 4%
Coffs Harbour - Nambucca	Min Temp	12.9 °C	1.5 °C	Upper 3%
Coolamon - Temora - West	Rain	14.7 mm/km²	-1.6 mm/km²	Lower 42%

Coolamon - Temora - West	Max Temp	25.0 °C	2.1 °C	Upper 2%
Coolamon - Temora - West	Av Temp	17.3 °C	1.2 °C	Upper 6%
Coolamon - Temora - West	Min Temp	9.6 °C	0.2 °C	Lower 49%
Coonamble	Rain	17.1 mm/km²	1.4 mm/km²	Upper 38%
Coonamble	Max Temp	27.3 °C	1.4 °C	Upper 12%
Coonamble	Av Temp	19.8 °C	1.1 °C	Upper 9%
Coonamble	Min Temp	12.2 °C	0.7 °C	Upper 23%
Cootamundra	Rain	19.5 mm/km²	-1.9 mm/km²	Lower 47%
Cootamundra	Max Temp	23.1 °C	1.6 °C	Upper 6%
Cootamundra	Av Temp	15.6 °C	0.9 °C	Upper 10%
Cootamundra	Min Temp	8.2 °C	0.2 °C	Upper 43%
Cowra	Rain	21.9 mm/km²	-1.2 mm/km²	Upper 45%
Cowra	Max Temp	23.2 °C	1.4 °C	Upper 7%
Cowra	Av Temp	15.9 °C	1.1 °C	Upper 7%
Cowra	Min Temp	8.5 °C	0.8 °C	Upper 28%
Deniliquin - Murray	Rain	10.9 mm/km²	-2.0 mm/km²	Lower 34%
Deniliquin - Murray	Max Temp	24.4 °C	2.1 °C	Upper 3%
Deniliquin - Murray	Av Temp	17.1 °C	1.3 °C	Upper 3%
Deniliquin - Murray	Min Temp	9.8 °C	0.5 °C	Upper 18%
Dubbo	Rain	22.1 mm/km²	1.5 mm/km²	Upper 31%
Dubbo	Max Temp	25.4 °C	2.0 °C	Upper 4%
Dubbo	Av Temp	17.9 °C	1.2 °C	Upper 7%
Dubbo	Min Temp	10.3 °C	0.4 °C	Upper 34%
Eurobodalla	Rain	36.8 mm/km²	6.3 mm/km²	Upper 19%
Eurobodalla	Max Temp	21.4 °C	1.6 °C	Upper 6%
Eurobodalla	Av Temp	16.4 °C	1.5 °C	Upper 1%
Eurobodalla	Min Temp	11.4 °C	1.4 °C	Upper 2%
Fairfield	Rain	34.4 mm/km²	7.9 mm/km²	Upper 11%
Fairfield	Max Temp	24.7 °C	2.0 °C	Upper 2%
Fairfield	Av Temp	18.8 °C	1.6 °C	Upper 1%
Fairfield	Min Temp	12.9 °C	1.3 °C	Upper 2%
Far West	Rain	6.1 mm/km²	-0.6 mm/km²	Lower 40%
Far West	Max Temp	28.1 °C	1.8 °C	Upper 5%
Far West	Av Temp	21.1 °C	1.6 °C	Upper 1%
Far West	Min Temp	14.0 °C	1.4 °C	Upper 1%
Forbes	Rain	16.0 mm/km²	-1.4 mm/km²	Upper 50%
Forbes	Max Temp	25.6 °C	2.1 °C	Upper 4%
Forbes	Av Temp	17.6 °C	1.0 °C	Upper 11%
Forbes	Min Temp	9.6 °C	-0.1 °C	Lower 26%
Gilgandra	Rain	19.3 mm/km²	1.4 mm/km²	Upper 40%
Gilgandra	Max Temp	25.6 °C	1.7 °C	Upper 9%
Gilgandra	Av Temp	18.3 °C	1.3 °C	Upper 7%
Gilgandra	Min Temp	10.9 °C	0.8 °C	Upper 18%

Glen Innes	Rain	40.6 mm/km²	10.7 mm/km²	Upper 4%
Glen Innes	Max Temp	21.0 °C	1.1 °C	Upper 14%
Glen Innes	Av Temp	14.8 °C	1.3 °C	Upper 4%
Glen Innes	Min Temp	8.6 °C	1.5 °C	Upper 4%
Gloucester - Dungog	Rain	55.3 mm/km²	20.2 mm/km²	Upper 2%
Gloucester - Dungog	Max Temp	23.1 °C	1.5 °C	Upper 6%
Gloucester - Dungog	Av Temp	17.4 °C	1.5 °C	Upper 2%
Gloucester - Dungog	Min Temp	11.6 °C	1.5 °C	Upper 2%
Gosford	Rain	51.3 mm/km²	14.9 mm/km²	Upper 4%
Gosford	Max Temp	23.9 °C	1.9 °C	Upper 1%
Gosford	Av Temp	18.4 °C	1.6 °C	Upper 1%
Gosford	Min Temp	12.9 °C	1.3 °C	Upper 1%
Great Lakes	Rain	61.8 mm/km²	22.2 mm/km²	Upper 2%
Great Lakes	Max Temp	23.9 °C	1.8 °C	Upper 3%
Great Lakes	Av Temp	18.8 °C	1.6 °C	Upper 3%
Great Lakes	Min Temp	13.6 °C	1.5 °C	Upper 6%
Griffith - Leeton	Rain	9.3 mm/km²	-3.4 mm/km²	Lower 19%
Griffith - Leeton	Max Temp	25.8 °C	2.4 °C	Upper 1%
Griffith - Leeton	Av Temp	18.3 °C	1.7 °C	Upper 2%
Griffith - Leeton	Min Temp	10.9 °C	0.9 °C	Upper 9%
Gundagai - Junee - Harden	Rain	22.0 mm/km²	-0.1 mm/km²	Upper 45%
Gundagai - Junee - Harden	Max Temp	23.0 °C	1.8 °C	Upper 3%
Gundagai - Junee - Harden	Av Temp	15.6 °C	1.2 °C	Upper 5%
Gundagai - Junee - Harden	Min Temp	8.3 °C	0.5 °C	Upper 35%
Gunnedah	Rain	24.9 mm/km²	5.9 mm/km²	Upper 9%
Gunnedah	Max Temp	25.9 °C	1.1 °C	Upper 17%
Gunnedah	Av Temp	18.6 °C	1.0 °C	Upper 10%
Gunnedah	Min Temp	11.2 °C	0.9 °C	Upper 10%
Guyra - Tingha	Rain	36.6 mm/km²	9.3 mm/km²	Upper 7%
Guyra - Tingha	Max Temp	20.7 °C	1.1 °C	Upper 10%
Guyra - Tingha	Av Temp	14.5 °C	1.3 °C	Upper 4%
Guyra - Tingha	Min Temp	8.3 °C	1.5 °C	Upper 2%
Hawkesbury	Rain	36.0 mm/km²	5.0 mm/km²	Upper 21%
Hawkesbury	Max Temp	24.2 °C	1.9 °C	Upper 4%
Hawkesbury	Av Temp	17.9 °C	1.5 °C	Upper 1%
Hawkesbury	Min Temp	11.5 °C	1.1 °C	Upper 2%
Holroyd	Rain	48.1 mm/km²	13.0 mm/km²	Upper 5%
Holroyd	Max Temp	24.6 °C	1.9 °C	Upper 3%
Holroyd	Av Temp	18.9 °C	1.7 °C	Upper 1%
Holroyd	Min Temp	13.3 °C	1.4 °C	Upper 1%
Hornsby - Ku-ring-gai	Rain	47.7 mm/km²	14.3 mm/km²	Upper 3%
Hornsby - Ku-ring-gai	Max Temp	23.7 °C	1.7 °C	Upper 2%
Hornsby - Ku-ring-gai	Av Temp	18.4 °C	1.6 °C	Upper 1%

Hornsby - Ku-ring-gai	Min Temp	13.2 °C	1.5 °C	Upper 1%
Hunters Hill - Ryde	Rain	25.7 mm/km²	7.4 mm/km²	Upper 9%
Hunters Hill - Ryde	Max Temp	23.9 °C	1.7 °C	Upper 3%
Hunters Hill - Ryde	Av Temp	18.9 °C	1.7 °C	Upper 1%
Hunters Hill - Ryde	Min Temp	14.0 °C	1.7 °C	Upper 1%
Hurstville - Kogarah	Rain	60.4 mm/km²	19.0 mm/km²	Upper 4%
Hurstville - Kogarah	Max Temp	23.9 °C	1.8 °C	Upper 3%
Hurstville - Kogarah	Av Temp	18.9 °C	1.6 °C	Upper 1%
Hurstville - Kogarah	Min Temp	13.9 °C	1.4 °C	Upper 1%
Inverell - Gwydir	Rain	28.1 mm/km²	5.4 mm/km²	Upper 15%
Inverell - Gwydir	Max Temp	25.7 °C	1.3 °C	Upper 12%
Inverell - Gwydir	Av Temp	18.3 °C	1.4 °C	Upper 6%
Inverell - Gwydir	Min Temp	10.9 °C	1.4 °C	Upper 5%
Kempsey	Rain	50.6 mm/km²	13.2 mm/km²	Upper 9%
Kempsey	Max Temp	24.0 °C	1.3 °C	Upper 9%
Kempsey	Av Temp	18.3 °C	1.3 °C	Upper 4%
Kempsey	Min Temp	12.5 °C	1.4 °C	Upper 3%
Kiama - Shellharbour	Rain	54.1 mm/km²	12.8 mm/km²	Upper 10%
Kiama - Shellharbour	Max Temp	21.8 °C	1.7 °C	Upper 2%
Kiama - Shellharbour	Av Temp	17.4 °C	1.5 °C	Upper 1%
Kiama - Shellharbour	Min Temp	13.0 °C	1.3 °C	Upper 1%
Kyogle	Rain	52.8 mm/km²	17.0 mm/km²	Upper 4%
Kyogle	Max Temp	25.1 °C	1.3 °C	Upper 11%
Kyogle	Av Temp	19.1 °C	1.5 °C	Upper 4%
Kyogle	Min Temp	13.1 °C	1.7 °C	Upper 3%
Lachlan	Rain	14.3 mm/km²	-0.3 mm/km²	Upper 47%
Lachlan	Max Temp	26.2 °C	2.2 °C	Upper 3%
Lachlan	Av Temp	18.3 °C	1.1 °C	Upper 8%
Lachlan	Min Temp	10.5 °C	0.0 °C	Lower 39%
Lake Macquarie	Rain	47.9 mm/km²	13.9 mm/km²	Upper 7%
Lake Macquarie	Max Temp	23.9 °C	1.6 °C	Upper 4%
Lake Macquarie	Av Temp	18.7 °C	1.4 °C	Upper 4%
Lake Macquarie	Min Temp	13.4 °C	1.2 °C	Upper 5%
Leichhardt	Rain	140.4 mm/km²	29.7 mm/km²	Upper 9%
Leichhardt	Max Temp	23.8 °C	1.7 °C	Upper 1%
Leichhardt	Av Temp	19.2 °C	1.7 °C	Upper 1%
Leichhardt	Min Temp	14.5 °C	1.7 °C	Upper 1%
Lismore	Rain	63.9 mm/km²	21.7 mm/km²	Upper 7%
Lismore	Max Temp	25.4 °C	1.3 °C	Upper 11%
Lismore	Av Temp	20.0 °C	1.3 °C	Upper 4%
Lismore	Min Temp	14.6 °C	1.3 °C	Upper 4%
Lithgow - Oberon	Rain	31.0 mm/km²	3.2 mm/km²	Upper 21%
Lithgow - Oberon	Max Temp	19.9 °C	1.6 °C	Upper 6%

Lithgow - Oberon	Av Temp	14.0 °C	1.5 °C	Upper 3%
Lithgow - Oberon	Min Temp	8.1 °C	1.4 °C	Upper 2%
Liverpool	Rain	27.9 mm/km²	6.1 mm/km²	Upper 12%
Liverpool	Max Temp	24.8 °C	2.0 °C	Upper 2%
Liverpool	Av Temp	18.6 °C	1.6 °C	Upper 1%
Liverpool	Min Temp	12.5 °C	1.2 °C	Upper 3%
Liverpool Plains	Rain	28.0 mm/km²	5.3 mm/km²	Upper 14%
Liverpool Plains	Max Temp	24.3 °C	1.2 °C	Upper 15%
Liverpool Plains	Av Temp	17.3 °C	1.1 °C	Upper 7%
Liverpool Plains	Min Temp	10.3 °C	1.1 °C	Upper 5%
Maitland	Rain	43.9 mm/km²	16.2 mm/km²	Upper 1%
Maitland	Max Temp	24.9 °C	1.5 °C	Upper 9%
Maitland	Av Temp	19.0 °C	1.5 °C	Upper 4%
Maitland	Min Temp	13.2 °C	1.4 °C	Upper 3%
Marrickville	Rain	84.5 mm/km²	33.0 mm/km²	Upper 2%
Marrickville	Max Temp	23.7 °C	1.8 °C	Upper 2%
Marrickville	Av Temp	19.1 °C	1.7 °C	Upper 1%
Marrickville	Min Temp	14.5 °C	1.7 °C	Upper 1%
Moree	Rain	16.5 mm/km²	4.1 mm/km²	Upper 13%
Moree	Max Temp	27.7 °C	1.1 °C	Upper 14%
Moree	Av Temp	20.5 °C	1.3 °C	Upper 7%
Moree	Min Temp	13.3 °C	1.6 °C	Upper 5%
Moree Plains	Rain	22.3 mm/km²	4.6 mm/km²	Upper 18%
Moree Plains	Max Temp	28.1 °C	1.3 °C	Upper 13%
Moree Plains	Av Temp	20.7 °C	1.3 °C	Upper 7%
Moree Plains	Min Temp	13.3 °C	1.3 °C	Upper 7%
Mudgee	Rain	25.1 mm/km²	2.2 mm/km²	Upper 28%
Mudgee	Max Temp	22.9 °C	1.4 °C	Upper 11%
Mudgee	Av Temp	16.0 °C	1.2 °C	Upper 6%
Mudgee	Min Temp	9.1 °C	1.0 °C	Upper 14%
Muswellbrook	Rain	28.1 mm/km²	5.2 mm/km²	Upper 14%
Muswellbrook	Max Temp	24.1 °C	1.5 °C	Upper 9%
Muswellbrook	Av Temp	17.3 °C	1.3 °C	Upper 4%
Muswellbrook	Min Temp	10.5 °C	1.0 °C	Upper 6%
Narrabri	Rain	22.1 mm/km²	1.9 mm/km²	Upper 31%
Narrabri	Max Temp	26.8 °C	1.0 °C	Upper 19%
Narrabri	Av Temp	19.5 °C	1.1 °C	Upper 9%
Narrabri	Min Temp	12.2 °C	1.3 °C	Upper 4%
Narrandera	Rain	11.3 mm/km²	-3.1 mm/km²	Lower 26%
Narrandera	Max Temp	25.3 °C	2.3 °C	Upper 1%
Narrandera	Av Temp	17.8 °C	1.4 °C	Upper 3%
Narrandera	Min Temp	10.4 °C	0.5 °C	Upper 23%
Narromine	Rain	18.8 mm/km²	1.9 mm/km²	Upper 28%

Narromine	Max Temp	26.5 °C	2.2 °C	Upper 4%
Narromine	Av Temp	18.9 °C	1.4 °C	Upper 7%
Narromine	Min Temp	11.2 °C	0.5 °C	Upper 27%
Newcastle	Rain	49.8 mm/km²	18.5 mm/km²	Upper 4%
Newcastle	Max Temp	23.9 °C	1.5 °C	Upper 8%
Newcastle	Av Temp	19.0 °C	1.4 °C	Upper 4%
Newcastle	Min Temp	14.0 °C	1.3 °C	Upper 2%
Northern Beaches	Rain	46.8 mm/km²	16.0 mm/km²	Upper 3%
Northern Beaches	Max Temp	23.2 °C	1.6 °C	Upper 2%
Northern Beaches	Av Temp	18.8 °C	1.6 °C	Upper 1%
Northern Beaches	Min Temp	14.3 °C	1.7 °C	Upper 1%
Orange	Rain	28.1 mm/km²	0.8 mm/km²	Upper 31%
Orange	Max Temp	19.7 °C	1.1 °C	Upper 9%
Orange	Av Temp	13.4 °C	1.0 °C	Upper 7%
Orange	Min Temp	7.2 °C	0.9 °C	Upper 16%
Parkes	Rain	16.1 mm/km²	-2.6 mm/km²	Lower 41%
Parkes	Max Temp	25.5 °C	2.1 °C	Upper 4%
Parkes	Av Temp	17.7 °C	1.1 °C	Upper 9%
Parkes	Min Temp	10.0 °C	0.0 °C	Lower 31%
Parramatta	Rain	47.8 mm/km²	10.3 mm/km²	Upper 12%
Parramatta	Max Temp	24.3 °C	1.8 °C	Upper 3%
Parramatta	Av Temp	19.0 °C	1.6 °C	Upper 1%
Parramatta	Min Temp	13.6 °C	1.5 °C	Upper 1%
Penrith	Rain	27.5 mm/km²	1.6 mm/km²	Upper 31%
Penrith	Max Temp	25.2 °C	2.1 °C	Upper 2%
Penrith	Av Temp	18.8 °C	1.6 °C	Upper 1%
Penrith	Min Temp	12.3 °C	1.2 °C	Upper 3%
Port Macquarie - Hastings	Rain	63.5 mm/km²	22.2 mm/km²	Upper 3%
Port Macquarie - Hastings	Max Temp	23.8 °C	1.8 °C	Upper 4%
Port Macquarie - Hastings	Av Temp	18.2 °C	1.7 °C	Upper 1%
Port Macquarie - Hastings	Min Temp	12.6 °C	1.6 °C	Upper 1%
Port Stephens	Rain	56.3 mm/km²	23.0 mm/km²	Upper 1%
Port Stephens	Max Temp	24.2 °C	1.6 °C	Upper 4%
Port Stephens	Av Temp	19.1 °C	1.6 °C	Upper 3%
Port Stephens	Min Temp	14.0 °C	1.5 °C	Upper 2%
Randwick - La Perouse	Rain	42.0 mm/km²	18.0 mm/km²	Upper 3%
Randwick - La Perouse	Max Temp	23.3 °C	1.8 °C	Upper 1%
Randwick - La Perouse	Av Temp	19.2 °C	1.9 °C	Upper 1%
Randwick - La Perouse	Min Temp	15.2 °C	1.9 °C	Upper 1%
Richmond Valley	Rain	53.6 mm/km²	18.5 mm/km²	Upper 4%
Richmond Valley	Max Temp	26.0 °C	1.5 °C	Upper 11%
Richmond Valley	Av Temp	20.3 °C	1.5 °C	Upper 3%
Richmond Valley	Min Temp	14.6 °C	1.6 °C	Upper 1%

Rockdale	Rain	37.8 mm/km²	13.1 mm/km²	Upper 5%
Rockdale	Max Temp	23.7 °C	1.8 °C	Upper 2%
Rockdale	Av Temp	19.2 °C	1.8 °C	Upper 1%
Rockdale	Min Temp	14.6 °C	1.7 °C	Upper 1%
Shoalhaven	Rain	44.9 mm/km²	12.0 mm/km²	Upper 9%
Shoalhaven	Max Temp	21.4 °C	1.7 °C	Upper 4%
Shoalhaven	Av Temp	16.4 °C	1.5 °C	Upper 1%
Shoalhaven	Min Temp	11.3 °C	1.3 °C	Upper 1%
Singleton	Rain	33.0 mm/km²	8.1 mm/km²	Upper 8%
Singleton	Max Temp	24.5 °C	1.6 °C	Upper 8%
Singleton	Av Temp	18.0 °C	1.4 °C	Upper 4%
Singleton	Min Temp	11.6 °C	1.2 °C	Upper 3%
Snowy - Monaro	Rain	29.1 mm/km²	4.0 mm/km²	Upper 15%
Snowy - Monaro	Max Temp	18.1 °C	2.1 °C	Upper 4%
Snowy - Monaro	Av Temp	11.8 °C	1.5 °C	Upper 3%
Snowy - Monaro	Min Temp	5.5 °C	0.9 °C	Upper 7%
Southern Tablelands	Rain	30.9 mm/km²	4.9 mm/km²	Upper 15%
Southern Tablelands	Max Temp	20.8 °C	1.7 °C	Upper 4%
Southern Tablelands	Av Temp	14.4 °C	1.4 °C	Upper 2%
Southern Tablelands	Min Temp	8.0 °C	1.1 °C	Upper 7%
Sutherland Shire	Rain	50.1 mm/km²	14.1 mm/km²	Upper 6%
Sutherland Shire	Max Temp	23.4 °C	2.0 °C	Upper 1%
Sutherland Shire	Av Temp	18.5 °C	1.6 °C	Upper 1%
Sutherland Shire	Min Temp	13.7 °C	1.2 °C	Upper 2%
Sydney - City	Rain	55.7 mm/km²	21.2 mm/km²	Upper 4%
Sydney - City	Max Temp	23.6 °C	1.8 °C	Upper 1%
Sydney - City	Av Temp	19.3 °C	1.9 °C	Upper 1%
Sydney - City	Min Temp	14.9 °C	1.9 °C	Upper 1%
Sydney - Inner West	Rain	57.4 mm/km²	21.2 mm/km²	Upper 2%
Sydney - Inner West	Max Temp	23.9 °C	1.7 °C	Upper 2%
Sydney - Inner West	Av Temp	19.1 °C	1.7 °C	Upper 1%
Sydney - Inner West	Min Temp	14.3 °C	1.6 °C	Upper 1%
Sydney - Lower North	Rain	58.2 mm/km²	22.2 mm/km²	Upper 2%
Sydney - Lower North	Max Temp	23.5 °C	1.7 °C	Upper 1%
Sydney - Lower North	Av Temp	19.0 °C	1.8 °C	Upper 1%
Sydney - Lower North	Min Temp	14.4 °C	1.8 °C	Upper 1%
Tamworth	Rain	35.2 mm/km²	10.2 mm/km²	Upper 5%
Tamworth	Max Temp	23.5 °C	1.1 °C	Upper 12%
Tamworth	Av Temp	16.5 °C	1.1 °C	Upper 5%
Tamworth	Min Temp	9.4 °C	1.1 °C	Upper 4%
Taree	Rain	54.3 mm/km²	16.5 mm/km²	Upper 4%
Taree	Max Temp	23.9 °C	1.8 °C	Upper 4%
Taree	Av Temp	18.3 °C	1.7 °C	Upper 1%

Taree	Min Temp	12.7 °C	1.7 °C	Upper 1%
Tenterfield - Jubullum Village	Rain	43.4 mm/km²	13.4 mm/km²	Upper 2%
Tenterfield - Jubullum Village	Max Temp	22.8 °C	1.2 °C	Upper 12%
Tenterfield - Jubullum Village	Av Temp	16.6 °C	1.5 °C	Upper 4%
Tenterfield - Jubullum Village	Min Temp	10.5 °C	1.8 °C	Upper 4%
Tumut	Rain	35.7 mm/km²	-1.9 mm/km²	Upper 50%
Tumut	Max Temp	19.6 °C	2.3 °C	Upper 1%
Tumut	Av Temp	12.9 °C	1.6 °C	Upper 3%
Tumut	Min Temp	6.3 °C	1.0 °C	Upper 18%
Tweed	Rain	71.3 mm/km²	23.3 mm/km²	Upper 4%
Tweed	Max Temp	25.2 °C	1.4 °C	Upper 8%
Tweed	Av Temp	20.1 °C	1.3 °C	Upper 4%
Tweed	Min Temp	15.0 °C	1.2 °C	Upper 6%
Upper Hunter	Rain	35.1 mm/km²	9.7 mm/km²	Upper 3%
Upper Hunter	Max Temp	23.0 °C	1.3 °C	Upper 11%
Upper Hunter	Av Temp	16.4 °C	1.2 °C	Upper 5%
Upper Hunter	Min Temp	9.9 °C	1.1 °C	Upper 4%
Upper Murray	Rain	19.7 mm/km²	-3.0 mm/km²	Lower 38%
Upper Murray	Max Temp	22.6 °C	2.2 °C	Upper 1%
Upper Murray	Av Temp	15.4 °C	1.4 °C	Upper 4%
Upper Murray	Min Temp	8.3 °C	0.6 °C	Upper 25%
Uralla - Walcha	Rain	45.1 mm/km²	16.4 mm/km²	Upper 1%
Uralla - Walcha	Max Temp	20.6 °C	1.1 °C	Upper 11%
Uralla - Walcha	Av Temp	14.6 °C	1.4 °C	Upper 3%
Uralla - Walcha	Min Temp	8.6 °C	1.7 °C	Upper 1%
Wagga Wagga	Rain	18.9 mm/km²	-0.7 mm/km²	Upper 48%
Wagga Wagga	Max Temp	23.8 °C	2.3 °C	Upper 1%
Wagga Wagga	Av Temp	16.4 °C	1.3 °C	Upper 4%
Wagga Wagga	Min Temp	9.1 °C	0.3 °C	Upper 39%
Walgett	Rain	16.4 mm/km²	1.4 mm/km²	Upper 34%
Walgett	Max Temp	28.4 °C	1.4 °C	Upper 12%
Walgett	Av Temp	20.9 °C	1.2 °C	Upper 10%
Walgett	Min Temp	13.3 °C	0.9 °C	Upper 14%
Warren	Rain	16.5 mm/km²	2.1 mm/km²	Upper 36%
Warren	Max Temp	27.3 °C	1.8 °C	Upper 7%
Warren	Av Temp	19.7 °C	1.3 °C	Upper 8%
Warren	Min Temp	12.1 °C	0.7 °C	Upper 21%
Warrumbungle Shire	Rain	23.4 mm/km²	2.2 mm/km²	Upper 33%
Warrumbungle Shire	Max Temp	24.5 °C	1.2 °C	Upper 16%
Warrumbungle Shire	Av Temp	17.5 °C	1.3 °C	Upper 9%
Warrumbungle Shire	Min Temp	10.4 °C	1.3 °C	Upper 9%
Wellington	Rain	22.3 mm/km²	1.5 mm/km²	Upper 31%
Wellington	Max Temp	24.1 °C	1.6 °C	Upper 7%

Wellington	Av Temp	16.8 °C	1.1 °C	Upper 9%
Wellington	Min Temp	9.5 °C	0.6 °C	Upper 28%
Wollondilly	Rain	35.9 mm/km²	6.4 mm/km²	Upper 13%
Wollondilly	Max Temp	22.1 °C	1.9 °C	Upper 4%
Wollondilly	Av Temp	16.0 °C	1.6 °C	Upper 1%
Wollondilly	Min Temp	10.0 °C	1.3 °C	Upper 3%
Wollongong	Rain	45.7 mm/km²	7.9 mm/km²	Upper 17%
Wollongong	Max Temp	22.5 °C	1.9 °C	Upper 1%
Wollongong	Av Temp	17.8 °C	1.4 °C	Upper 1%
Wollongong	Min Temp	13.0 °C	1.0 °C	Upper 4%
Woollahra - Waverley	Rain	73.1 mm/km²	29.5 mm/km²	Upper 2%
Woollahra - Waverley	Max Temp	23.2 °C	1.8 °C	Upper 1%
Woollahra - Waverley	Av Temp	19.1 °C	1.9 °C	Upper 1%
Woollahra - Waverley	Min Temp	15.1 °C	2.0 °C	Upper 1%
Wyong	Rain	57.0 mm/km²	18.1 mm/km²	Upper 3%
Wyong	Max Temp	23.8 °C	1.8 °C	Upper 1%
Wyong	Av Temp	18.5 °C	1.5 °C	Upper 1%
Wyong	Min Temp	13.2 °C	1.2 °C	Upper 3%
Young	Rain	22.3 mm/km²	1.1 mm/km²	Upper 30%
Young	Max Temp	23.3 °C	1.5 °C	Upper 7%
Young	Av Temp	15.7 °C	0.9 °C	Upper 12%
Young	Min Temp	8.2 °C	0.3 °C	Upper 45%
northern territory				
Alawa - Brinkin - Nakara	Rain	445.3 mm/km²	71.4 mm/km²	Upper 27%
Alawa - Brinkin - Nakara	Max Temp	32.8 °C	0.9 °C	Upper 9%
Alawa - Brinkin - Nakara	Av Temp	28.1 °C	0.6 °C	Upper 10%
Alawa - Brinkin - Nakara	Min Temp	23.4 °C	0.3 °C	Upper 18%
Ali Curung	Rain	6.8 mm/km²	-1.4 mm/km²	Lower 29%
Ali Curung	Max Temp	32.8 °C	1.1 °C	Upper 7%
Ali Curung	Av Temp	25.3 °C	0.9 °C	Upper 9%
Ali Curung	Min Temp	17.7 °C	0.7 °C	Upper 18%
Alice Springs Town Camps	Rain	44.1 mm/km²	9.4 mm/km²	Upper 28%
Alice Springs Town Camps	Max Temp	30.2 °C	1.9 °C	Upper 7%
Alice Springs Town Camps	Av Temp	21.9 °C	1.1 °C	Upper 9%
Alice Springs Town Camps	Min Temp	13.6 °C	0.4 °C	Upper 26%
Alice exc. Town Camps	Rain	11.3 mm/km²	3.6 mm/km²	Upper 19%
Alice exc. Town Camps	Max Temp	30.2 °C	1.9 °C	Upper 7%
Alice exc. Town Camps	Av Temp	21.9 °C	1.1 °C	Upper 9%
Alice exc. Town Camps	Min Temp	13.6 °C	0.4 °C	Upper 26%
Alpurrurulam	Rain	31.0 mm/km²	2.7 mm/km²	Upper 40%
Alpurrurulam	Max Temp	33.9 °C	1.4 °C	Upper 7%
Alpurrurulam	Av Temp	25.7 °C	1.1 °C	Upper 11%

Alpurrurulam	Min Temp	17.4 °C	0.7 °C	Upper 23%
Amoonguna - Santa Teresa -	Rain	9.0 mm/km²	2.6 mm/km²	Upper 20%
Amoonguna - Santa Teresa -	Max Temp	30.9 °C	1.9 °C	Upper 5%
Amoonguna - Santa Teresa -	Av Temp	22.8 °C	1.4 °C	Upper 5%
Amoonguna - Santa Teresa -	Min Temp	14.6 °C	0.9 °C	Upper 12%
Ampilatwatja and Outstations	Rain	8.6 mm/km²	1.6 mm/km²	Upper 39%
Ampilatwatja and Outstations	Max Temp	32.2 °C	1.3 °C	Upper 5%
Ampilatwatja and Outstations	Av Temp	24.3 °C	1.1 °C	Upper 7%
Ampilatwatja and Outstations	Min Temp	16.4 °C	0.9 °C	Upper 12%
Anindilyakwa (Groote)	Rain	43.1 mm/km²	9.4 mm/km²	Upper 18%
Anindilyakwa (Groote)	Max Temp	32.0 °C	0.3 °C	Upper 15%
Anindilyakwa (Groote)	Av Temp	27.2 °C	0.9 °C	Upper 10%
Anindilyakwa (Groote)	Min Temp	22.3 °C	1.6 °C	Upper 10%
Anmatjere	Rain	9.3 mm/km²	1.5 mm/km²	Upper 40%
Anmatjere	Max Temp	31.8 °C	1.4 °C	Upper 6%
Anmatjere	Av Temp	23.8 °C	0.8 °C	Upper 12%
Anmatjere	Min Temp	15.8 °C	0.2 °C	Upper 28%
Anula - Wulagi	Rain	730.2 mm/km²	137.0 mm/km²	Upper 21%
Anula - Wulagi	Max Temp	32.9 °C	1.0 °C	Upper 7%
Anula - Wulagi	Av Temp	28.1 °C	0.7 °C	Upper 9%
Anula - Wulagi	Min Temp	23.3 °C	0.3 °C	Upper 23%
Apatula (Finke) and	Rain	7.0 mm/km²	2.7 mm/km²	Upper 17%
Apatula (Finke) and	Max Temp	31.7 °C	1.9 °C	Upper 6%
Apatula (Finke) and	Av Temp	23.8 °C	1.5 °C	Upper 3%
Apatula (Finke) and	Min Temp	15.8 °C	1.1 °C	Upper 6%
Atitjere - Akarnenehe -	Rain	10.8 mm/km²	4.7 mm/km²	Upper 11%
Atitjere - Akarnenehe -	Max Temp	31.9 °C	1.6 °C	Upper 5%
Atitjere - Akarnenehe -	Av Temp	23.9 °C	1.3 °C	Upper 4%
Atitjere - Akarnenehe -	Min Temp	15.8 °C	0.9 °C	Upper 12%
Barkly	Rain	11.5 mm/km²	0.6 mm/km²	Lower 48%
Barkly	Max Temp	33.7 °C	0.9 °C	Upper 12%
Barkly	Av Temp	26.3 °C	0.8 °C	Upper 12%
Barkly	Min Temp	18.9 °C	0.8 °C	Upper 14%
Borroloola	Rain	51.3 mm/km²	-3.2 mm/km²	Lower 45%
Borroloola	Max Temp	34.5 °C	1.1 °C	Upper 5%
Borroloola	Av Temp	27.6 °C	1.1 °C	Upper 9%
Borroloola	Min Temp	20.7 °C	1.1 °C	Upper 18%
Coconut Grove - Ludmilla	Rain	284.5 mm/km²	28.4 mm/km²	Upper 33%
Coconut Grove - Ludmilla	Max Temp	32.8 °C	1.0 °C	Upper 7%
Coconut Grove - Ludmilla	Av Temp	28.1 °C	0.6 °C	Upper 10%
Coconut Grove - Ludmilla	Min Temp	23.4 °C	0.3 °C	Upper 24%
Cox - Finniss - Coomalie	Rain	57.4 mm/km²	14.1 mm/km²	Upper 12%
Cox - Finniss - Coomalie	Max Temp	33.4 °C	0.9 °C	Upper 8%

Cox - Finniss - Coomalie	Av Temp	27.8 °C	0.7 °C	Upper 8%
Cox - Finniss - Coomalie	Min Temp	22.2 °C	0.4 °C	Upper 15%
Daguragu - Kalkarindji and	Rain	19.7 mm/km²	2.2 mm/km²	Upper 45%
Daguragu - Kalkarindji and	Max Temp	35.4 °C	0.9 °C	Upper 10%
Daguragu - Kalkarindji and	Av Temp	27.5 °C	0.8 °C	Upper 14%
Daguragu - Kalkarindji and	Min Temp	19.7 °C	0.6 °C	Upper 19%
Darwin - Inner Suburbs	Rain	107.0 mm/km²	24.0 mm/km²	Upper 10%
Darwin - Inner Suburbs	Max Temp	33.0 °C	1.1 °C	Upper 5%
Darwin - Inner Suburbs	Av Temp	28.2 °C	0.6 °C	Upper 13%
Darwin - Inner Suburbs	Min Temp	23.3 °C	0.1 °C	Upper 45%
Douglas-Daly	Rain	47.2 mm/km²	10.5 mm/km²	Upper 13%
Douglas-Daly	Max Temp	33.8 °C	0.6 °C	Upper 25%
Douglas-Daly	Av Temp	27.4 °C	0.4 °C	Upper 23%
Douglas-Daly	Min Temp	20.9 °C	0.3 °C	Upper 24%
Elliott	Rain	165.5 mm/km²	9.7 mm/km²	Upper 46%
Elliott	Max Temp	34.4 °C	0.4 °C	Upper 26%
Elliott	Av Temp	26.9 °C	0.3 °C	Upper 26%
Elliott	Min Temp	19.3 °C	0.1 °C	Upper 28%
Elsey - Roper	Rain	30.3 mm/km²	6.2 mm/km²	Upper 27%
Elsey - Roper	Max Temp	34.3 °C	1.0 °C	Upper 10%
Elsey - Roper	Av Temp	27.2 °C	0.6 °C	Upper 17%
Elsey - Roper	Min Temp	20.1 °C	0.2 °C	Upper 27%
Gapuwiyak and Outstations	Rain	38.7 mm/km²	3.6 mm/km²	Upper 40%
Gapuwiyak and Outstations	Max Temp	32.2 °C	0.5 °C	Upper 11%
Gapuwiyak and Outstations	Av Temp	27.4 °C	0.7 °C	Upper 8%
Gapuwiyak and Outstations	Min Temp	22.6 °C	0.9 °C	Upper 7%
Gulf	Rain	24.3 mm/km²	3.0 mm/km²	Upper 42%
Gulf	Max Temp	34.0 °C	0.8 °C	Upper 12%
Gulf	Av Temp	27.3 °C	0.9 °C	Upper 10%
Gulf	Min Temp	20.7 °C	1.0 °C	Upper 15%
Haasts Bluff - Mount Liebig	Rain	13.8 mm/km²	5.0 mm/km²	Upper 17%
Haasts Bluff - Mount Liebig	Max Temp	30.5 °C	1.2 °C	Upper 9%
Haasts Bluff - Mount Liebig	Av Temp	22.8 °C	0.9 °C	Upper 15%
Haasts Bluff - Mount Liebig	Min Temp	15.2 °C	0.6 °C	Upper 23%
Hermannsburg	Rain	25.4 mm/km²	9.7 mm/km²	Upper 17%
Hermannsburg	Max Temp	30.6 °C	1.8 °C	Upper 8%
Hermannsburg	Av Temp	22.4 °C	1.2 °C	Upper 9%
Hermannsburg	Min Temp	14.3 °C	0.6 °C	Upper 22%
Kakadu - Marrakai - Jabiru	Rain	48.6 mm/km²	8.3 mm/km²	Upper 19%
Kakadu - Marrakai - Jabiru	Max Temp	34.2 °C	1.1 °C	Upper 12%
Kakadu - Marrakai - Jabiru	Av Temp	28.2 °C	0.8 °C	Upper 9%
Kakadu - Marrakai - Jabiru	Min Temp	22.3 °C	0.6 °C	Upper 10%
Kaltukatjara and Outstations	Rain	8.8 mm/km²	2.5 mm/km²	Upper 23%

Kaltukatjara and Outstations	Max Temp	30.6 °C	1.6 °C	Upper 7%
Kaltukatjara and Outstations	Av Temp	23.0 °C	1.5 °C	Upper 4%
Kaltukatjara and Outstations	Min Temp	15.4 °C	1.4 °C	Upper 4%
Karama	Rain	912.3 mm/km²	171.2 mm/km²	Upper 21%
Karama	Max Temp	32.9 °C	1.0 °C	Upper 7%
Karama	Av Temp	28.1 °C	0.7 °C	Upper 9%
Karama	Min Temp	23.3 °C	0.3 °C	Upper 23%
Katherine Town	Rain	29.9 mm/km²	3.5 mm/km²	Upper 45%
Katherine Town	Max Temp	34.5 °C	0.7 °C	Upper 13%
Katherine Town	Av Temp	27.6 °C	0.6 °C	Upper 18%
Katherine Town	Min Temp	20.6 °C	0.4 °C	Upper 24%
Lajamanu	Rain	68.2 mm/km²	10.4 mm/km²	Upper 43%
Lajamanu	Max Temp	34.7 °C	1.0 °C	Upper 10%
Lajamanu	Av Temp	26.9 °C	0.8 °C	Upper 13%
Lajamanu	Min Temp	19.0 °C	0.7 °C	Upper 18%
Laynhapuy - Gumatj	Rain	40.4 mm/km²	5.0 mm/km²	Upper 34%
Laynhapuy - Gumatj	Max Temp	32.0 °C	0.6 °C	Upper 8%
Laynhapuy - Gumatj	Av Temp	27.6 °C	0.9 °C	Upper 5%
Laynhapuy - Gumatj	Min Temp	23.1 °C	1.1 °C	Upper 4%
Litchfield	Rain	53.3 mm/km²	9.4 mm/km²	Upper 18%
Litchfield	Max Temp	33.9 °C	1.4 °C	Upper 9%
Litchfield	Av Temp	28.1 °C	0.8 °C	Upper 7%
Litchfield	Min Temp	22.4 °C	0.3 °C	Upper 20%
Malak	Rain	1077.2	202.2 mm/km²	Upper 21%
Malak	Max Temp	32.9 °C	1.0 °C	Upper 7%
Malak	Av Temp	28.1 °C	0.7 °C	Upper 9%
Malak	Min Temp	23.3 °C	0.3 °C	Upper 23%
Maningrida and Outstations	Rain	44.3 mm/km²	12.1 mm/km²	Upper 11%
Maningrida and Outstations	Max Temp	32.8 °C	0.7 °C	Upper 9%
Maningrida and Outstations	Av Temp	27.4 °C	0.6 °C	Upper 10%
Maningrida and Outstations	Min Temp	22.1 °C	0.6 °C	Upper 12%
Marrara - Winnellie - Berrimah	Rain	66.6 mm/km²	14.2 mm/km²	Upper 9%
Marrara - Winnellie - Berrimah	Max Temp	33.1 °C	1.1 °C	Upper 6%
Marrara - Winnellie - Berrimah	Av Temp	28.1 °C	0.7 °C	Upper 9%
Marrara - Winnellie - Berrimah	Min Temp	23.2 °C	0.2 °C	Upper 24%
Marthakal Homelands -	Rain	39.4 mm/km²	2.9 mm/km²	Upper 46%
Marthakal Homelands -	Max Temp	32.1 °C	0.5 °C	Upper 10%
Marthakal Homelands -	Av Temp	27.7 °C	0.7 °C	Upper 7%
Marthakal Homelands -	Min Temp	23.3 °C	0.8 °C	Upper 6%
Millner - Jingili	Rain	604.3	60.8 mm/km²	Upper 36%
Millner - Jingili	Max Temp	32.8 °C	1.0 °C	Upper 7%
Millner - Jingili	Av Temp	28.1 °C	0.6 °C	Upper 10%
Millner - Jingili	Min Temp	23.4 °C	0.3 °C	Upper 24%

Moil - Wagaman - Wanguri	Rain	681.3 mm/km²	127.9 mm/km²	Upper 21%
Moil - Wagaman - Wanguri	Max Temp	32.9 °C	1.0 °C	Upper 7%
Moil - Wagaman - Wanguri	Av Temp	28.1 °C	0.7 °C	Upper 9%
Moil - Wagaman - Wanguri	Min Temp	23.3 °C	0.3 °C	Upper 23%
Mutitjulu - Uluru - Imanpa	Rain	12.8 mm/km²	3.1 mm/km²	Upper 32%
Mutitjulu - Uluru - Imanpa	Max Temp	30.9 °C	1.6 °C	Upper 6%
Mutitjulu - Uluru - Imanpa	Av Temp	23.1 °C	1.6 °C	Upper 4%
Mutitjulu - Uluru - Imanpa	Min Temp	15.3 °C	1.5 °C	Upper 3%
Ngukurr	Rain	74.3 mm/km²	13.3 mm/km²	Upper 26%
Ngukurr	Max Temp	35.3 °C	1.0 °C	Upper 9%
Ngukurr	Av Temp	28.3 °C	0.6 °C	Upper 12%
Ngukurr	Min Temp	21.2 °C	0.3 °C	Upper 24%
Nhulunbuy - Gunyangara	Rain	31.1 mm/km²	5.1 mm/km²	Upper 26%
Nhulunbuy - Gunyangara	Max Temp	31.9 °C	0.9 °C	Upper 6%
Nhulunbuy - Gunyangara	Av Temp	28.0 °C	1.0 °C	Upper 4%
Nhulunbuy - Gunyangara	Min Temp	24.0 °C	1.1 °C	Upper 4%
Nightcliff - Rapid Creek	Rain	499.4	50.2 mm/km²	Upper 36%
Nightcliff - Rapid Creek	Max Temp	32.8 °C	1.0 °C	Upper 7%
Nightcliff - Rapid Creek	Av Temp	28.1 °C	0.6 °C	Upper 10%
Nightcliff - Rapid Creek	Min Temp	23.4 °C	0.3 °C	Upper 24%
North-West Arnhem	Rain	48.4 mm/km²	10.1 mm/km²	Upper 12%
North-West Arnhem	Max Temp	32.8 °C	0.8 °C	Upper 12%
North-West Arnhem	Av Temp	27.7 °C	0.7 °C	Upper 10%
North-West Arnhem	Min Temp	22.7 °C	0.6 °C	Upper 13%
Numbulwar and Outstations	Rain	33.7 mm/km²	6.8 mm/km²	Upper 20%
Numbulwar and Outstations	Max Temp	33.2 °C	0.6 °C	Upper 10%
Numbulwar and Outstations	Av Temp	27.5 °C	0.8 °C	Upper 10%
Numbulwar and Outstations	Min Temp	21.8 °C	1.0 °C	Upper 13%
Nyirripi and Tanami	Rain	11.7 mm/km²	3.5 mm/km²	Upper 31%
Nyirripi and Tanami	Max Temp	33.9 °C	1.1 °C	Upper 10%
Nyirripi and Tanami	Av Temp	25.8 °C	0.7 °C	Upper 13%
Nyirripi and Tanami	Min Temp	17.8 °C	0.3 °C	Upper 18%
Palmerston	Rain	67.0 mm/km²	13.7 mm/km²	Upper 14%
Palmerston	Max Temp	33.6 °C	1.3 °C	Upper 7%
Palmerston	Av Temp	28.2 °C	0.7 °C	Upper 6%
Palmerston	Min Temp	22.8 °C	0.2 °C	Upper 26%
Papunya and Outstations	Rain	11.3 mm/km²	3.8 mm/km²	Upper 20%
Papunya and Outstations	Max Temp	31.2 °C	1.2 °C	Upper 10%
Papunya and Outstations	Av Temp	23.3 °C	0.8 °C	Upper 15%
Papunya and Outstations	Min Temp	15.5 °C	0.5 °C	Upper 23%
Ramingining - Milingimbi and	Rain	37.9 mm/km²	8.7 mm/km²	Upper 17%
Ramingining - Milingimbi and	Max Temp	32.9 °C	0.7 °C	Upper 10%
Ramingining - Milingimbi and	Av Temp	27.4 °C	0.7 °C	Upper 10%

Ramingining - Milingimbi and	Min Temp	21.8 °C	0.7 °C	Upper 16%
Tennant Creek Town	Rain	6.5 mm/km²	-0.7 mm/km²	Lower 35%
Tennant Creek Town	Max Temp	33.1 °C	0.8 °C	Upper 8%
Tennant Creek Town	Av Temp	26.5 °C	0.9 °C	Upper 11%
Tennant Creek Town	Min Temp	19.9 °C	1.0 °C	Upper 18%
Thamarrurr inc. Wadeye	Rain	60.8 mm/km²	24.1 mm/km²	Upper 2%
Thamarrurr inc. Wadeye	Max Temp	33.4 °C	0.2 °C	Upper 41%
Thamarrurr inc. Wadeye	Av Temp	27.6 °C	0.3 °C	Upper 27%
Thamarrurr inc. Wadeye	Min Temp	21.9 °C	0.4 °C	Upper 20%
Tiwi - Lyons - Leanyer	Rain	43.7 mm/km²	5.9 mm/km²	Upper 27%
Tiwi - Lyons - Leanyer	Max Temp	32.9 °C	1.0 °C	Upper 7%
Tiwi - Lyons - Leanyer	Av Temp	28.1 °C	0.7 °C	Upper 10%
Tiwi - Lyons - Leanyer	Min Temp	23.3 °C	0.3 °C	Upper 16%
Tiwi Islands	Rain	60.1 mm/km²	14.6 mm/km²	Upper 10%
Tiwi Islands	Max Temp	32.5 °C	1.2 °C	Upper 8%
Tiwi Islands	Av Temp	27.9 °C	0.8 °C	Upper 10%
Tiwi Islands	Min Temp	23.2 °C	0.4 °C	Upper 17%
Urapuntja	Rain	8.9 mm/km²	1.7 mm/km²	Upper 38%
Urapuntja	Max Temp	31.7 °C	1.4 °C	Upper 5%
Urapuntja	Av Temp	23.9 °C	1.0 °C	Upper 7%
Urapuntja	Min Temp	16.0 °C	0.6 °C	Upper 16%
Victoria River	Rain	25.3 mm/km²	5.8 mm/km²	Upper 22%
Victoria River	Max Temp	34.8 °C	0.8 °C	Upper 12%
Victoria River	Av Temp	27.4 °C	0.6 °C	Upper 15%
Victoria River	Min Temp	20.0 °C	0.5 °C	Upper 19%
Walangeri	Rain	19.6 mm/km²	1.1 mm/km²	Lower 44%
Walangeri	Max Temp	35.1 °C	0.9 °C	Upper 9%
Walangeri	Av Temp	27.5 °C	0.7 °C	Upper 15%
Walangeri	Min Temp	19.9 °C	0.4 °C	Upper 20%
Walungurru and Outstations	Rain	10.8 mm/km²	4.2 mm/km²	Upper 17%
Walungurru and Outstations	Max Temp	31.8 °C	1.2 °C	Upper 7%
Walungurru and Outstations	Av Temp	24.6 °C	1.2 °C	Upper 5%
Walungurru and Outstations	Min Temp	17.4 °C	1.1 °C	Upper 8%
West MacDonnell Ranges	Rain	12.3 mm/km²	4.5 mm/km²	Upper 17%
West MacDonnell Ranges	Max Temp	30.1 °C	1.6 °C	Upper 8%
West MacDonnell Ranges	Av Temp	22.1 °C	1.0 °C	Upper 9%
West MacDonnell Ranges	Min Temp	14.2 °C	0.5 °C	Upper 23%
Willowra	Rain	16.6 mm/km²	0.6 mm/km²	Lower 43%
Willowra	Max Temp	32.8 °C	1.2 °C	Upper 7%
Willowra	Av Temp	24.9 °C	0.7 °C	Upper 15%
Willowra	Min Temp	17.0 °C	0.2 °C	Upper 26%
Wutunugurra - Canteen Creek	Rain	78.7 mm/km²	-41.1 mm/km²	Lower 18%
Wutunugurra - Canteen Creek	Max Temp	33.2 °C	1.0 °C	Upper 8%

Wutunugurra - Canteen Creek	Av Temp	25.7 °C	0.9 °C	Upper 8%
Wutunugurra - Canteen Creek	Min Temp	18.2 °C	0.9 °C	Upper 13%
Yirrkala	Rain	160.4 mm/km²	35.1 mm/km²	Upper 23%
Yirrkala	Max Temp	31.9 °C	1.0 °C	Upper 5%
Yirrkala	Av Temp	27.9 °C	1.1 °C	Upper 4%
Yirrkala	Min Temp	23.9 °C	1.2 °C	Upper 4%
Yuelamu	Rain	10.3 mm/km²	1.5 mm/km²	Upper 43%
Yuelamu	Max Temp	31.2 °C	1.3 °C	Upper 8%
Yuelamu	Av Temp	23.3 °C	0.8 °C	Upper 12%
Yuelamu	Min Temp	15.4 °C	0.3 °C	Upper 25%
Yuendumu and Outstations	Rain	9.8 mm/km²	1.7 mm/km²	Upper 35%
Yuendumu and Outstations	Max Temp	32.8 °C	1.2 °C	Upper 9%
Yuendumu and Outstations	Av Temp	24.8 °C	0.7 °C	Upper 11%
Yuendumu and Outstations	Min Temp	16.8 °C	0.3 °C	Upper 22%
queensland				
Atherton	Rain	65.6 mm/km²	23.1 mm/km²	Upper 1%
Atherton	Max Temp	26.9 °C	1.4 °C	Upper 2%
Atherton	Av Temp	22.2 °C	1.8 °C	Upper 1%
Atherton	Min Temp	17.5 °C	2.3 °C	Upper 1%
Aurukun	Rain	68.6 mm/km²	23.3 mm/km²	Upper 2%
Aurukun	Max Temp	33.2 °C	1.0 °C	Upper 5%
Aurukun	Av Temp	27.9 °C	1.2 °C	Upper 2%
Aurukun	Min Temp	22.6 °C	1.3 °C	Upper 3%
Balonne	Rain	18.8 mm/km²	4.2 mm/km²	Upper 16%
Balonne	Max Temp	29.0 °C	1.6 °C	Upper 12%
Balonne	Av Temp	21.6 °C	1.4 °C	Upper 9%
Balonne	Min Temp	14.2 °C	1.2 °C	Upper 9%
Banana	Rain	24.9 mm/km²	3.3 mm/km²	Upper 26%
Banana	Max Temp	29.3 °C	1.8 °C	Upper 6%
Banana	Av Temp	21.8 °C	1.4 °C	Upper 3%
Banana	Min Temp	14.3 °C	1.1 °C	Upper 7%
Barcaldine - Blackall -	Rain	18.1 mm/km²	3.6 mm/km²	Upper 26%
Barcaldine - Blackall -	Max Temp	31.3 °C	1.3 °C	Upper 10%
Barcaldine - Blackall -	Av Temp	23.6 °C	1.1 °C	Upper 12%
Barcaldine - Blackall -	Min Temp	15.8 °C	1.0 °C	Upper 20%
Beaudesert - Boonah	Rain	45.1 mm/km²	14.9 mm/km²	Upper 4%
Beaudesert - Boonah	Max Temp	25.9 °C	1.5 °C	Upper 9%
Beaudesert - Boonah	Av Temp	19.6 °C	1.3 °C	Upper 4%
Beaudesert - Boonah	Min Temp	13.3 °C	1.1 °C	Upper 7%
Boulia - Diamantina - Winton	Rain	11.0 mm/km²	3.9 mm/km²	Upper 17%
Boulia - Diamantina - Winton	Max Temp	32.8 °C	1.4 °C	Upper 9%
Boulia - Diamantina - Winton	Av Temp	24.9 °C	1.0 °C	Upper 12%

Boulia - Diamantina - Winton	Min Temp	16.9 °C	0.7 °C	Upper 23%
Bowen (Qld)	Rain	32.2 mm/km²	10.8 mm/km²	Upper 7%
Bowen (Qld)	Max Temp	30.4 °C	1.1 °C	Upper 8%
Bowen (Qld)	Av Temp	23.9 °C	1.3 °C	Upper 5%
Bowen (Qld)	Min Temp	17.5 °C	1.5 °C	Upper 8%
Brisbane City	Rain	45.9 mm/km²	11.5 mm/km²	Upper 9%
Brisbane City	Max Temp	26.4 °C	1.4 °C	Upper 7%
Brisbane City	Av Temp	21.1 °C	1.3 °C	Upper 3%
Brisbane City	Min Temp	15.9 °C	1.1 °C	Upper 2%
Bulloo - Quilpie - Barcoo	Rain	12.3 mm/km²	4.2 mm/km²	Upper 17%
Bulloo - Quilpie - Barcoo	Max Temp	30.8 °C	1.4 °C	Upper 13%
Bulloo - Quilpie - Barcoo	Av Temp	23.8 °C	1.5 °C	Upper 7%
Bulloo - Quilpie - Barcoo	Min Temp	16.8 °C	1.6 °C	Upper 4%
Bundaberg	Rain	38.1 mm/km²	8.5 mm/km²	Upper 12%
Bundaberg	Max Temp	27.9 °C	1.4 °C	Upper 4%
Bundaberg	Av Temp	22.2 °C	1.3 °C	Upper 3%
Bundaberg	Min Temp	16.5 °C	1.3 °C	Upper 4%
Burdekin - Ayr	Rain	39.5 mm/km²	14.7 mm/km²	Upper 7%
Burdekin - Ayr	Max Temp	30.2 °C	0.8 °C	Upper 8%
Burdekin - Ayr	Av Temp	24.8 °C	1.4 °C	Upper 1%
Burdekin - Ayr	Min Temp	19.4 °C	1.9 °C	Upper 3%
Caboolture	Rain	55.5 mm/km²	16.0 mm/km²	Upper 4%
Caboolture	Max Temp	26.1 °C	1.3 °C	Upper 9%
Caboolture	Av Temp	21.0 °C	1.3 °C	Upper 2%
Caboolture	Min Temp	15.9 °C	1.3 °C	Upper 2%
Cairns	Rain	53.2 mm/km²	11.9 mm/km²	Upper 13%
Cairns	Max Temp	29.7 °C	1.0 °C	Upper 5%
Cairns	Av Temp	25.5 °C	1.4 °C	Upper 1%
Cairns	Min Temp	21.4 °C	1.7 °C	Upper 2%
Cairns - Far North Coast	Rain	73.1 mm/km²	10.7 mm/km²	Upper 18%
Cairns - Far North Coast	Max Temp	29.1 °C	0.8 °C	Upper 6%
Cairns - Far North Coast	Av Temp	25.3 °C	1.6 °C	Upper 1%
Cairns - Far North Coast	Min Temp	21.3 °C	2.4 °C	Upper 2%
Cairns - Southern Hinterlands	Rain	91.3 mm/km²	17.7 mm/km²	Upper 18%
Cairns - Southern Hinterlands	Max Temp	28.3 °C	1.3 °C	Upper 2%
Cairns - Southern Hinterlands	Av Temp	24.0 °C	1.5 °C	Upper 1%
Cairns - Southern Hinterlands	Min Temp	19.7 °C	1.7 °C	Upper 3%
Caloundra	Rain	65.6 mm/km²	18.5 mm/km²	Upper 7%
Caloundra	Max Temp	25.6 °C	1.2 °C	Upper 12%
Caloundra	Av Temp	20.6 °C	1.3 °C	Upper 2%
Caloundra	Min Temp	15.6 °C	1.3 °C	Upper 2%
Cape York	Rain	50.4 mm/km²	12.0 mm/km²	Upper 8%
Cape York	Max Temp	32.3 °C	1.0 °C	Upper 3%

Cape York	Av Temp	27.2 °C	1.2 °C	Upper 1%
Cape York	Min Temp	22.1 °C	1.4 °C	Upper 3%
Carpentaria - Burke -	Rain	30.0 mm/km²	8.4 mm/km²	Upper 16%
Carpentaria - Burke -	Max Temp	33.5 °C	0.4 °C	Upper 27%
Carpentaria - Burke -	Av Temp	27.4 °C	0.9 °C	Upper 11%
Carpentaria - Burke -	Min Temp	21.3 °C	1.4 °C	Upper 7%
Central Capricorn	Rain	22.7 mm/km²	2.3 mm/km²	Upper 28%
Central Capricorn	Max Temp	29.8 °C	1.4 °C	Upper 9%
Central Capricorn	Av Temp	22.4 °C	1.2 °C	Upper 9%
Central Capricorn	Min Temp	15.0 °C	1.0 °C	Upper 13%
Charters Towers	Rain	34.7 mm/km²	7.3 mm/km²	Upper 21%
Charters Towers	Max Temp	30.9 °C	1.0 °C	Upper 13%
Charters Towers	Av Temp	24.2 °C	0.9 °C	Upper 12%
Charters Towers	Min Temp	17.5 °C	0.8 °C	Upper 18%
Cherbourg	Rain	59.6 mm/km²	14.9 mm/km²	Upper 9%
Cherbourg	Max Temp	26.5 °C	0.9 °C	Upper 19%
Cherbourg	Av Temp	19.8 °C	1.1 °C	Upper 9%
Cherbourg	Min Temp	13.1 °C	1.2 °C	Upper 7%
Cloncurry - McKinlay	Rain	18.0 mm/km²	5.1 mm/km²	Upper 20%
Cloncurry - McKinlay	Max Temp	33.5 °C	0.9 °C	Upper 14%
Cloncurry - McKinlay	Av Temp	25.8 °C	0.6 °C	Upper 23%
Cloncurry - McKinlay	Min Temp	18.1 °C	0.3 °C	Upper 43%
Cooktown	Rain	61.1 mm/km²	2.8 mm/km²	Upper 39%
Cooktown	Max Temp	30.3 °C	1.1 °C	Upper 1%
Cooktown	Av Temp	26.6 °C	1.1 °C	Upper 1%
Cooktown	Min Temp	22.8 °C	1.0 °C	Upper 6%
Cooloola - Gympie	Rain	48.1 mm/km²	11.0 mm/km²	Upper 11%
Cooloola - Gympie	Max Temp	26.4 °C	1.0 °C	Upper 18%
Cooloola - Gympie	Av Temp	21.0 °C	1.1 °C	Upper 4%
Cooloola - Gympie	Min Temp	15.6 °C	1.1 °C	Upper 5%
Dalby	Rain	41.6 mm/km²	2.5 mm/km²	Upper 42%
Dalby	Max Temp	27.4 °C	1.4 °C	Upper 13%
Dalby	Av Temp	19.9 °C	1.1 °C	Upper 8%
Dalby	Min Temp	12.4 °C	0.8 °C	Upper 10%
Eacham	Rain	86.2 mm/km²	22.0 mm/km²	Upper 6%
Eacham	Max Temp	26.9 °C	1.4 °C	Upper 2%
Eacham	Av Temp	22.3 °C	1.8 °C	Upper 1%
Eacham	Min Temp	17.7 °C	2.2 °C	Upper 1%
Esk - Kilcoy	Rain	38.7 mm/km²	9.1 mm/km²	Upper 10%
Esk - Kilcoy	Max Temp	26.2 °C	1.2 °C	Upper 13%
Esk - Kilcoy	Av Temp	20.0 °C	1.1 °C	Upper 5%
Esk - Kilcoy	Min Temp	13.8 °C	1.1 °C	Upper 4%
Flinders - Richmond -	Rain	31.4 mm/km²	13.5 mm/km²	Upper 5%

Flinders - Richmond -	Max Temp	31.4 °C	1.1 °C	Upper 11%
Flinders - Richmond -	Av Temp	24.3 °C	1.0 °C	Upper 15%
Flinders - Richmond -	Min Temp	17.0 °C	1.0 °C	Upper 18%
Fraser Coast	Rain	49.3 mm/km²	15.1 mm/km²	Upper 6%
Fraser Coast	Max Temp	27.1 °C	1.1 °C	Upper 15%
Fraser Coast	Av Temp	21.7 °C	0.9 °C	Upper 7%
Fraser Coast	Min Temp	16.4 °C	0.8 °C	Upper 7%
Gatton - Laidley	Rain	36.4 mm/km²	9.1 mm/km²	Upper 9%
Gatton - Laidley	Max Temp	26.2 °C	1.4 °C	Upper 12%
Gatton - Laidley	Av Temp	19.6 °C	1.2 °C	Upper 5%
Gatton - Laidley	Min Temp	12.9 °C	1.1 °C	Upper 4%
Gladstone	Rain	33.9 mm/km²	5.3 mm/km²	Upper 20%
Gladstone	Max Temp	28.0 °C	1.4 °C	Upper 1%
Gladstone	Av Temp	22.9 °C	1.5 °C	Upper 1%
Gladstone	Min Temp	17.7 °C	1.6 °C	Upper 1%
Gold Coast	Rain	59.4 mm/km²	19.1 mm/km²	Upper 4%
Gold Coast	Max Temp	25.6 °C	1.4 °C	Upper 10%
Gold Coast	Av Temp	20.6 °C	1.2 °C	Upper 6%
Gold Coast	Min Temp	15.6 °C	1.0 °C	Upper 7%
Goondiwindi - Stanthorpe	Rain	24.1 mm/km²	4.7 mm/km²	Upper 15%
Goondiwindi - Stanthorpe	Max Temp	27.3 °C	1.5 °C	Upper 12%
Goondiwindi - Stanthorpe	Av Temp	20.0 °C	1.3 °C	Upper 8%
Goondiwindi - Stanthorpe	Min Temp	12.7 °C	1.1 °C	Upper 6%
Herberton - Ravenshoe	Rain	50.3 mm/km²	21.4 mm/km²	Upper 2%
Herberton - Ravenshoe	Max Temp	27.8 °C	0.9 °C	Upper 5%
Herberton - Ravenshoe	Av Temp	22.6 °C	1.6 °C	Upper 1%
Herberton - Ravenshoe	Min Temp	17.4 °C	2.2 °C	Upper 2%
Hope Vale	Rain	47.0 mm/km²	-0.7 mm/km²	Lower 46%
Hope Vale	Max Temp	30.4 °C	1.1 °C	Upper 1%
Hope Vale	Av Temp	26.8 °C	1.1 °C	Upper 1%
Hope Vale	Min Temp	23.1 °C	1.1 °C	Upper 4%
Ingham - Hinchinbrook	Rain	72.6 mm/km²	26.1 mm/km²	Upper 4%
Ingham - Hinchinbrook	Max Temp	29.1 °C	0.8 °C	Upper 9%
Ingham - Hinchinbrook	Av Temp	24.6 °C	1.4 °C	Upper 1%
Ingham - Hinchinbrook	Min Temp	20.1 °C	2.1 °C	Upper 1%
Innisfail - Johnstone	Rain	102.4 mm/km²	20.0 mm/km²	Upper 12%
Innisfail - Johnstone	Max Temp	28.5 °C	1.1 °C	Upper 3%
Innisfail - Johnstone	Av Temp	24.3 °C	1.4 °C	Upper 1%
Innisfail - Johnstone	Min Temp	20.1 °C	1.7 °C	Upper 3%
Ipswich	Rain	35.7 mm/km²	10.6 mm/km²	Upper 6%
Ipswich	Max Temp	27.4 °C	1.5 °C	Upper 9%
Ipswich	Av Temp	20.8 °C	1.2 °C	Upper 4%
Ipswich	Min Temp	14.1 °C	0.8 °C	Upper 5%

Jondaryan - Oakey	Rain	21.3 mm/km²	1.9 mm/km²	Upper 33%
Jondaryan - Oakey	Max Temp	26.6 °C	1.3 °C	Upper 13%
Jondaryan - Oakey	Av Temp	19.4 °C	1.1 °C	Upper 7%
Jondaryan - Oakey	Min Temp	12.2 °C	0.8 °C	Upper 7%
Kaiwalagal - Inner Islands	Rain	70.8 mm/km²	24.5 mm/km²	Upper 4%
Kaiwalagal - Inner Islands	Max Temp	30.2 °C	0.5 °C	Upper 22%
Kaiwalagal - Inner Islands	Av Temp	27.7 °C	0.9 °C	Upper 4%
Kaiwalagal - Inner Islands	Min Temp	25.3 °C	1.2 °C	Upper 1%
Kalakawal - Top Western*	Rain	*Refer to values for Kalalagal - Western Islands		
Kalakawal - Top Western*	Max Temp			
Kalakawal - Top Western*	Av Temp			
Kalakawal - Top Western*	Min Temp			
Kalalagal - Western Islands	Rain	42.2 mm/km²	6.7 mm/km²	Upper 17%
Kalalagal - Western Islands	Max Temp	30.7 °C	1.0 °C	Upper 13%
Kalalagal - Western Islands	Av Temp	28.2 °C	1.1 °C	Upper 4%
Kalalagal - Western Islands	Min Temp	25.7 °C	1.1 °C	Upper 1%
Kowanyama	Rain	53.2 mm/km²	18.8 mm/km²	Upper 6%
Kowanyama	Max Temp	33.8 °C	0.8 °C	Upper 9%
Kowanyama	Av Temp	28.0 °C	1.1 °C	Upper 5%
Kowanyama	Min Temp	22.1 °C	1.4 °C	Upper 5%
Kulkalgal - Central Islands*	Rain	*Refer to values for Kalalagal - Western Islands		
Kulkalgal - Central Islands*	Max Temp			
Kulkalgal - Central Islands*	Av Temp			
Kulkalgal - Central Islands*	Min Temp			
Kuranda - Croydon	Rain	36.7 mm/km²	12.5 mm/km²	Upper 7%
Kuranda - Croydon	Max Temp	32.3 °C	0.5 °C	Upper 19%
Kuranda - Croydon	Av Temp	25.9 °C	0.9 °C	Upper 11%
Kuranda - Croydon	Min Temp	19.4 °C	1.4 °C	Upper 7%
Lockhart River	Rain	43.2 mm/km²	0.5 mm/km²	Lower 46%
Lockhart River	Max Temp	30.9 °C	0.7 °C	Upper 2%
Lockhart River	Av Temp	26.7 °C	1.0 °C	Upper 3%
Lockhart River	Min Temp	22.6 °C	1.3 °C	Upper 3%
Logan	Rain	41.8 mm/km²	10.9 mm/km²	Upper 8%
Logan	Max Temp	26.8 °C	1.5 °C	Upper 10%
Logan	Av Temp	20.9 °C	1.2 °C	Upper 3%
Logan	Min Temp	14.9 °C	0.9 °C	Upper 4%
Mackay	Rain	65.2 mm/km²	21.0 mm/km²	Upper 7%
Mackay	Max Temp	28.0 °C	0.8 °C	Upper 9%
Mackay	Av Temp	23.7 °C	1.3 °C	Upper 1%
Mackay	Min Temp	19.3 °C	1.8 °C	Upper 4%
Mackay - Surrounds	Rain	58.3 mm/km²	17.6 mm/km²	Upper 10%
Mackay - Surrounds	Max Temp	28.2 °C	0.7 °C	Upper 9%
Mackay - Surrounds	Av Temp	23.4 °C	1.2 °C	Upper 1%

Mackay - Surrounds	Min Temp	18.6 °C	1.7 °C	Upper 4%
Mapoon - Napranum - Weipa	Rain	69.9 mm/km²	25.0 mm/km²	Upper 1%
Mapoon - Napranum - Weipa	Max Temp	33.2 °C	1.2 °C	Upper 4%
Mapoon - Napranum - Weipa	Av Temp	28.1 °C	1.2 °C	Upper 2%
Mapoon - Napranum - Weipa	Min Temp	23.1 °C	1.3 °C	Upper 2%
Maranoa - Roma - Mitchell	Rain	19.6 mm/km²	1.5 mm/km²	Upper 36%
Maranoa - Roma - Mitchell	Max Temp	28.7 °C	1.7 °C	Upper 12%
Maranoa - Roma - Mitchell	Av Temp	20.8 °C	1.2 °C	Upper 9%
Maranoa - Roma - Mitchell	Min Temp	12.8 °C	0.7 °C	Upper 20%
Mareeba	Rain	61.4 mm/km²	19.8 mm/km²	Upper 14%
Mareeba	Max Temp	29.5 °C	1.1 °C	Upper 5%
Mareeba	Av Temp	24.4 °C	1.7 °C	Upper 1%
Mareeba	Min Temp	19.4 °C	2.3 °C	Upper 1%
Maroochy	Rain	65.5 mm/km²	18.7 mm/km²	Upper 9%
Maroochy	Max Temp	25.7 °C	1.1 °C	Upper 12%
Maroochy	Av Temp	20.8 °C	1.3 °C	Upper 2%
Maroochy	Min Temp	15.9 °C	1.4 °C	Upper 1%
Meriam - Eastern Islands*	Rain	*Refer to values for Kalalagal - Western Islands		
Meriam - Eastern Islands*	Max Temp			
Meriam - Eastern Islands*	Av Temp			
Meriam - Eastern Islands*	Min Temp			
Mirani	Rain	48.7 mm/km²	13.3 mm/km²	Upper 13%
Mirani	Max Temp	27.3 °C	0.9 °C	Upper 11%
Mirani	Av Temp	22.1 °C	1.3 °C	Upper 4%
Mirani	Min Temp	16.9 °C	1.6 °C	Upper 5%
Mount Isa	Rain	13.0 mm/km²	0.5 mm/km²	Upper 47%
Mount Isa	Max Temp	33.4 °C	1.1 °C	Upper 12%
Mount Isa	Av Temp	26.1 °C	1.0 °C	Upper 10%
Mount Isa	Min Temp	18.8 °C	0.9 °C	Upper 12%
Murgon	Rain	38.9 mm/km²	12.8 mm/km²	Upper 6%
Murgon	Max Temp	26.8 °C	1.0 °C	Upper 18%
Murgon	Av Temp	20.0 °C	1.0 °C	Upper 9%
Murgon	Min Temp	13.3 °C	1.1 °C	Upper 7%
Murweh	Rain	19.2 mm/km²	3.6 mm/km²	Upper 26%
Murweh	Max Temp	29.3 °C	1.7 °C	Upper 12%
Murweh	Av Temp	21.5 °C	1.4 °C	Upper 11%
Murweh	Min Temp	13.7 °C	1.0 °C	Upper 17%
Nanango - Kilkivan	Rain	37.6 mm/km²	11.0 mm/km²	Upper 7%
Nanango - Kilkivan	Max Temp	26.2 °C	1.0 °C	Upper 18%
Nanango - Kilkivan	Av Temp	19.8 °C	1.0 °C	Upper 8%
Nanango - Kilkivan	Min Temp	13.3 °C	1.1 °C	Upper 5%
Nebo - Clermont	Rain	29.8 mm/km²	10.2 mm/km²	Upper 7%
Nebo - Clermont	Max Temp	30.0 °C	1.1 °C	Upper 16%

Nebo - Clermont	Av Temp	23.1 °C	1.1 °C	Upper 15%
Nebo - Clermont	Min Temp	16.3 °C	1.1 °C	Upper 16%
Noosa	Rain	63.4 mm/km²	17.8 mm/km²	Upper 8%
Noosa	Max Temp	26.1 °C	1.0 °C	Upper 12%
Noosa	Av Temp	21.4 °C	1.2 °C	Upper 3%
Noosa	Min Temp	16.6 °C	1.4 °C	Upper 4%
North Burnett	Rain	28.2 mm/km²	4.6 mm/km²	Upper 18%
North Burnett	Max Temp	28.2 °C	1.5 °C	Upper 8%
North Burnett	Av Temp	21.1 °C	1.4 °C	Upper 5%
North Burnett	Min Temp	14.1 °C	1.3 °C	Upper 7%
Northern Peninsula Area	Rain	65.2 mm/km²	20.4 mm/km²	Upper 5%
Northern Peninsula Area	Max Temp	30.8 °C	0.7 °C	Upper 12%
Northern Peninsula Area	Av Temp	27.9 °C	1.0 °C	Upper 4%
Northern Peninsula Area	Min Temp	25.0 °C	1.3 °C	Upper 1%
Palm Island	Rain	94.6 mm/km²	31.0 mm/km²	Upper 7%
Palm Island	Max Temp	28.1 °C	0.7 °C	Upper 8%
Palm Island	Av Temp	24.4 °C	1.3 °C	Upper 1%
Palm Island	Min Temp	20.8 °C	2.0 °C	Upper 4%
Paroo	Rain	15.6 mm/km²	4.3 mm/km²	Upper 15%
Paroo	Max Temp	29.7 °C	1.9 °C	Upper 9%
Paroo	Av Temp	22.5 °C	1.8 °C	Upper 5%
Paroo	Min Temp	15.3 °C	1.7 °C	Upper 5%
Pine Rivers	Rain	48.3 mm/km²	13.4 mm/km²	Upper 7%
Pine Rivers	Max Temp	26.1 °C	1.4 °C	Upper 8%
Pine Rivers	Av Temp	20.8 °C	1.3 °C	Upper 3%
Pine Rivers	Min Temp	15.4 °C	1.2 °C	Upper 2%
Pormpuraaw	Rain	65.5 mm/km²	27.5 mm/km²	Upper 1%
Pormpuraaw	Max Temp	33.5 °C	0.8 °C	Upper 9%
Pormpuraaw	Av Temp	27.9 °C	1.1 °C	Upper 4%
Pormpuraaw	Min Temp	22.3 °C	1.4 °C	Upper 5%
Proserpine - Whitsunday	Rain	55.3 mm/km²	18.0 mm/km²	Upper 8%
Proserpine - Whitsunday	Max Temp	28.5 °C	0.5 °C	Upper 12%
Proserpine - Whitsunday	Av Temp	23.9 °C	1.1 °C	Upper 2%
Proserpine - Whitsunday	Min Temp	19.4 °C	1.6 °C	Upper 6%
Redcliffe	Rain	81.5 mm/km²	28.8 mm/km²	Upper 2%
Redcliffe	Max Temp	26.2 °C	1.2 °C	Upper 4%
Redcliffe	Av Temp	21.6 °C	1.2 °C	Upper 3%
Redcliffe	Min Temp	17.0 °C	1.3 °C	Upper 1%
Redland	Rain	50.5 mm/km²	13.9 mm/km²	Upper 7%
Redland	Max Temp	25.8 °C	1.4 °C	Upper 5%
Redland	Av Temp	21.4 °C	1.3 °C	Upper 4%
Redland	Min Temp	17.1 °C	1.2 °C	Upper 4%
Rockhampton - Yeppoon	Rain	34.7 mm/km²	8.2 mm/km²	Upper 18%

Rockhampton - Yeppoon	Max Temp	28.5 °C	1.0 °C	Upper 8%
Rockhampton - Yeppoon	Av Temp	23.1 °C	1.2 °C	Upper 1%
Rockhampton - Yeppoon	Min Temp	17.7 °C	1.3 °C	Upper 6%
Sarina	Rain	51.8 mm/km²	15.1 mm/km²	Upper 10%
Sarina	Max Temp	27.8 °C	0.9 °C	Upper 9%
Sarina	Av Temp	23.1 °C	1.2 °C	Upper 1%
Sarina	Min Temp	18.3 °C	1.5 °C	Upper 6%
South Burnett	Rain	30.3 mm/km²	7.5 mm/km²	Upper 10%
South Burnett	Max Temp	26.6 °C	1.1 °C	Upper 15%
South Burnett	Av Temp	19.6 °C	1.1 °C	Upper 9%
South Burnett	Min Temp	12.6 °C	1.1 °C	Upper 7%
Southern Downs	Rain	30.5 mm/km²	7.7 mm/km²	Upper 10%
Southern Downs	Max Temp	24.4 °C	1.4 °C	Upper 11%
Southern Downs	Av Temp	17.9 °C	1.4 °C	Upper 3%
Southern Downs	Min Temp	11.4 °C	1.5 °C	Upper 3%
Thuringowa	Rain	67.2 mm/km²	32.4 mm/km²	Upper 1%
Thuringowa	Max Temp	30.3 °C	1.4 °C	Upper 2%
Thuringowa	Av Temp	25.6 °C	1.6 °C	Upper 1%
Thuringowa	Min Temp	20.8 °C	1.8 °C	Upper 2%
Toowoomba - Central	Rain	33.0 mm/km²	6.1 mm/km²	Upper 14%
Toowoomba - Central	Max Temp	24.3 °C	1.0 °C	Upper 15%
Toowoomba - Central	Av Temp	18.2 °C	1.0 °C	Upper 7%
Toowoomba - Central	Min Temp	12.0 °C	1.0 °C	Upper 6%
Toowoomba - North	Rain	30.7 mm/km²	5.8 mm/km²	Upper 15%
Toowoomba - North	Max Temp	25.4 °C	1.1 °C	Upper 14%
Toowoomba - North	Av Temp	18.8 °C	1.1 °C	Upper 9%
Toowoomba - North	Min Temp	12.1 °C	1.0 °C	Upper 6%
Toowoomba - South	Rain	23.6 mm/km²	2.0 mm/km²	Upper 30%
Toowoomba - South	Max Temp	26.5 °C	1.4 °C	Upper 13%
Toowoomba - South	Av Temp	19.3 °C	1.2 °C	Upper 7%
Toowoomba - South	Min Temp	12.1 °C	0.9 °C	Upper 5%
Townsville	Rain	58.2 mm/km²	26.7 mm/km²	Upper 2%
Townsville	Max Temp	29.9 °C	1.3 °C	Upper 2%
Townsville	Av Temp	25.4 °C	1.5 °C	Upper 1%
Townsville	Min Temp	20.9 °C	1.7 °C	Upper 3%
Townsville - Surrounds	Rain	53.9 mm/km²	22.5 mm/km²	Upper 3%
Townsville - Surrounds	Max Temp	29.5 °C	1.2 °C	Upper 2%
Townsville - Surrounds	Av Temp	24.6 °C	1.4 °C	Upper 1%
Townsville - Surrounds	Min Temp	19.6 °C	1.7 °C	Upper 3%
Tully - Cardwell - Jumbun	Rain	79.2 mm/km²	18.9 mm/km²	Upper 9%
Tully - Cardwell - Jumbun	Max Temp	28.5 °C	0.8 °C	Upper 6%
Tully - Cardwell - Jumbun	Av Temp	24.3 °C	1.4 °C	Upper 1%
Tully - Cardwell - Jumbun	Min Temp	20.0 °C	2.1 °C	Upper 3%

Western Downs	Rain	21.3 mm/km²	1.3 mm/km²	Upper 38%
Western Downs	Max Temp	28.1 °C	1.5 °C	Upper 12%
Western Downs	Av Temp	20.6 °C	1.3 °C	Upper 7%
Western Downs	Min Temp	13.1 °C	1.1 °C	Upper 7%
Wujal Wujal and Outstations	Rain	69.6 mm/km²	9.5 mm/km²	Upper 26%
Wujal Wujal and Outstations	Max Temp	28.8 °C	0.9 °C	Upper 4%
Wujal Wujal and Outstations	Av Temp	24.9 °C	1.5 °C	Upper 1%
Wujal Wujal and Outstations	Min Temp	21.0 °C	2.1 °C	Upper 2%
Yarrabah	Rain	80.8 mm/km²	4.2 mm/km²	Upper 38%
Yarrabah	Max Temp	28.8 °C	1.2 °C	Upper 4%
Yarrabah	Av Temp	24.9 °C	1.4 °C	Upper 1%
Yarrabah	Min Temp	21.0 °C	1.6 °C	Upper 3%
south australia				
Adelaide - Prospect -	Rain	13.8 mm/km²	-2.7 mm/km²	Lower 23%
Adelaide - Prospect -	Max Temp	23.2 °C	1.8 °C	Upper 4%
Adelaide - Prospect -	Av Temp	17.6 °C	1.1 °C	Upper 7%
Adelaide - Prospect -	Min Temp	11.9 °C	0.5 °C	Upper 34%
Adelaide Hills - Mount Barker	Rain	26.2 mm/km²	1.5 mm/km²	Upper 38%
Adelaide Hills - Mount Barker	Max Temp	20.9 °C	1.9 °C	Upper 1%
Adelaide Hills - Mount Barker	Av Temp	15.5 °C	1.6 °C	Upper 1%
Adelaide Hills - Mount Barker	Min Temp	10.0 °C	1.3 °C	Upper 2%
Anangu Pitjantjatjara	Rain	7.1 mm/km²	1.4 mm/km²	Upper 34%
Anangu Pitjantjatjara	Max Temp	29.0 °C	1.6 °C	Upper 4%
Anangu Pitjantjatjara	Av Temp	21.6 °C	1.6 °C	Upper 3%
Anangu Pitjantjatjara	Min Temp	14.3 °C	1.7 °C	Upper 1%
Barossa	Rain	14.5 mm/km²	-2.5 mm/km²	Lower 26%
Barossa	Max Temp	22.9 °C	1.7 °C	Upper 3%
Barossa	Av Temp	16.6 °C	1.2 °C	Upper 4%
Barossa	Min Temp	10.3 °C	0.7 °C	Upper 11%
Berri - Barmera	Rain	5.0 mm/km²	-2.7 mm/km²	Lower 12%
Berri - Barmera	Max Temp	25.8 °C	2.0 °C	Upper 1%
Berri - Barmera	Av Temp	17.7 °C	0.8 °C	Upper 3%
Berri - Barmera	Min Temp	9.6 °C	-0.4 °C	Lower 34%
Campbelltown - Norwood	Rain	26.8 mm/km²	0.3 mm/km²	Upper 37%
Campbelltown - Norwood	Max Temp	22.5 °C	1.8 °C	Upper 4%
Campbelltown - Norwood	Av Temp	16.9 °C	1.1 °C	Upper 7%
Campbelltown - Norwood	Min Temp	11.2 °C	0.5 °C	Upper 38%
Ceduna	Rain	9.6 mm/km²	-0.2 mm/km²	Upper 45%
Ceduna	Max Temp	24.7 °C	1.4 °C	Upper 4%
Ceduna	Av Temp	18.3 °C	1.3 °C	Upper 2%
Ceduna	Min Temp	11.8 °C	1.1 °C	Upper 2%
Ceduna - West Coast	Rain	7.2 mm/km²	0.7 mm/km²	Upper 40%

Ceduna - West Coast	Max Temp	26.6 °C	1.4 °C	Upper 4%
Ceduna - West Coast	Av Temp	19.6 °C	1.3 °C	Upper 1%
Ceduna - West Coast	Min Temp	12.6 °C	1.3 °C	Upper 1%
Charles Sturt	Rain	12.0 mm/km²	-1.5 mm/km²	Lower 32%
Charles Sturt	Max Temp	23.1 °C	1.7 °C	Upper 3%
Charles Sturt	Av Temp	17.6 °C	1.2 °C	Upper 5%
Charles Sturt	Min Temp	12.2 °C	0.7 °C	Upper 20%
Coober Pedy - Umoona	Rain	7.1 mm/km²	-0.3 mm/km²	Lower 46%
Coober Pedy - Umoona	Max Temp	29.1 °C	1.9 °C	Upper 4%
Coober Pedy - Umoona	Av Temp	21.9 °C	1.7 °C	Upper 3%
Coober Pedy - Umoona	Min Temp	14.7 °C	1.6 °C	Upper 4%
Eyre	Rain	4.3 mm/km²	-0.4 mm/km²	Lower 45%
Eyre	Max Temp	29.3 °C	1.8 °C	Upper 4%
Eyre	Av Temp	21.9 °C	1.6 °C	Upper 2%
Eyre	Min Temp	14.5 °C	1.4 °C	Upper 2%
Fleurieu - Kangaroo Island	Rain	21.3 mm/km²	0.9 mm/km²	Upper 34%
Fleurieu - Kangaroo Island	Max Temp	20.6 °C	1.5 °C	Upper 3%
Fleurieu - Kangaroo Island	Av Temp	15.9 °C	1.1 °C	Upper 2%
Fleurieu - Kangaroo Island	Min Temp	11.3 °C	0.8 °C	Upper 10%
Flinders	Rain	9.9 mm/km²	-1.2 mm/km²	Lower 31%
Flinders	Max Temp	24.0 °C	1.6 °C	Upper 4%
Flinders	Av Temp	17.0 °C	1.3 °C	Upper 2%
Flinders	Min Temp	10.1 °C	1.0 °C	Upper 4%
Gawler	Rain	17.3 mm/km²	-1.4 mm/km²	Lower 45%
Gawler	Max Temp	23.9 °C	1.9 °C	Upper 3%
Gawler	Av Temp	17.4 °C	1.2 °C	Upper 4%
Gawler	Min Temp	10.9 °C	0.4 °C	Upper 23%
Holdfast Bay - West Torrens	Rain	7.0 mm/km²	-0.2 mm/km²	Lower 36%
Holdfast Bay - West Torrens	Max Temp	23.0 °C	1.6 °C	Upper 3%
Holdfast Bay - West Torrens	Av Temp	17.6 °C	1.2 °C	Upper 5%
Holdfast Bay - West Torrens	Min Temp	12.3 °C	0.7 °C	Upper 20%
Loxton - Waikerie - Mid Murray	Rain	6.5 mm/km²	-2.5 mm/km²	Lower 15%
Loxton - Waikerie - Mid Murray	Max Temp	24.9 °C	1.9 °C	Upper 1%
Loxton - Waikerie - Mid Murray	Av Temp	17.3 °C	1.1 °C	Upper 3%
Loxton - Waikerie - Mid Murray	Min Temp	9.7 °C	0.3 °C	Upper 31%
Marion	Rain	15.6 mm/km²	0.3 mm/km²	Lower 45%
Marion	Max Temp	22.3 °C	1.6 °C	Upper 3%
Marion	Av Temp	17.2 °C	1.2 °C	Upper 4%
Marion	Min Temp	12.1 °C	0.8 °C	Upper 19%
Murray Bridge	Rain	11.0 mm/km²	-0.9 mm/km²	Lower 31%
Murray Bridge	Max Temp	23.5 °C	1.9 °C	Upper 2%
Murray Bridge	Av Temp	16.8 °C	1.3 °C	Upper 2%
Murray Bridge	Min Temp	10.2 °C	0.7 °C	Upper 9%

Murray Mallee	Rain	11.5 mm/km²	-1.4 mm/km²	Lower 31%
Murray Mallee	Max Temp	23.6 °C	1.9 °C	Upper 1%
Murray Mallee	Av Temp	16.6 °C	1.1 °C	Upper 4%
Murray Mallee	Min Temp	9.5 °C	0.4 °C	Upper 29%
Onkaparinga	Rain	24.1 mm/km²	2.0 mm/km²	Upper 31%
Onkaparinga	Max Temp	21.4 °C	1.5 °C	Upper 4%
Onkaparinga	Av Temp	16.5 °C	1.3 °C	Upper 4%
Onkaparinga	Min Temp	11.7 °C	1.2 °C	Upper 5%
Playford	Rain	17.4 mm/km²	-0.6 mm/km²	Lower 47%
Playford	Max Temp	23.4 °C	1.8 °C	Upper 3%
Playford	Av Temp	17.2 °C	1.2 °C	Upper 4%
Playford	Min Temp	11.1 °C	0.6 °C	Upper 20%
Port Adelaide - Enfield	Rain	16.7 mm/km²	-3.2 mm/km²	Lower 30%
Port Adelaide - Enfield	Max Temp	23.4 °C	1.8 °C	Upper 3%
Port Adelaide - Enfield	Av Temp	17.6 °C	1.1 °C	Upper 5%
Port Adelaide - Enfield	Min Temp	11.8 °C	0.5 °C	Upper 31%
Port Augusta	Rain	6.1 mm/km²	-2.3 mm/km²	Lower 15%
Port Augusta	Max Temp	26.2 °C	2.1 °C	Upper 2%
Port Augusta	Av Temp	19.3 °C	1.2 °C	Upper 1%
Port Augusta	Min Temp	12.4 °C	0.3 °C	Upper 29%
Port Lincoln	Rain	23.4 mm/km²	2.7 mm/km²	Upper 28%
Port Lincoln	Max Temp	21.3 °C	1.1 °C	Upper 5%
Port Lincoln	Av Temp	16.6 °C	0.8 °C	Upper 6%
Port Lincoln	Min Temp	11.9 °C	0.5 °C	Upper 10%
Renmark Paringa	Rain	5.8 mm/km²	-2.8 mm/km²	Lower 12%
Renmark Paringa	Max Temp	25.9 °C	2.1 °C	Upper 1%
Renmark Paringa	Av Temp	17.9 °C	0.9 °C	Upper 3%
Renmark Paringa	Min Temp	9.9 °C	-0.3 °C	Lower 26%
Salisbury	Rain	9.0 mm/km²	-0.8 mm/km²	Lower 47%
Salisbury	Max Temp	23.7 °C	1.9 °C	Upper 3%
Salisbury	Av Temp	17.6 °C	1.1 °C	Upper 4%
Salisbury	Min Temp	11.6 °C	0.4 °C	Upper 29%
South-East	Rain	22.1 mm/km²	2.2 mm/km²	Upper 20%
South-East	Max Temp	21.5 °C	1.7 °C	Upper 3%
South-East	Av Temp	15.3 °C	1.1 °C	Upper 7%
South-East	Min Temp	9.0 °C	0.4 °C	Upper 29%
Tea Tree Gully	Rain	22.9 mm/km²	0.9 mm/km²	Upper 40%
Tea Tree Gully	Max Temp	22.4 °C	1.9 °C	Upper 3%
Tea Tree Gully	Av Temp	16.6 °C	1.2 °C	Upper 4%
Tea Tree Gully	Min Temp	10.8 °C	0.6 °C	Upper 24%
Unley - Burnside - Mitcham	Rain	18.0 mm/km²	-0.3 mm/km²	Upper 49%
Unley - Burnside - Mitcham	Max Temp	22.1 °C	1.7 °C	Upper 3%
Unley - Burnside - Mitcham	Av Temp	16.8 °C	1.2 °C	Upper 5%

Unley - Burnside - Mitcham	Min Temp	11.5 °C	0.6 °C	Upper 31%
Wakefield - Clare and Gilbert	Rain	11.1 mm/km²	-3.2 mm/km²	Lower 18%
Wakefield - Clare and Gilbert	Max Temp	23.5 °C	1.5 °C	Upper 4%
Wakefield - Clare and Gilbert	Av Temp	16.7 °C	1.0 °C	Upper 3%
Wakefield - Clare and Gilbert	Min Temp	9.9 °C	0.6 °C	Upper 19%
Whyalla	Rain	6.4 mm/km²	-1.3 mm/km²	Lower 33%
Whyalla	Max Temp	25.9 °C	1.9 °C	Upper 1%
Whyalla	Av Temp	19.0 °C	1.5 °C	Upper 1%
Whyalla	Min Temp	12.2 °C	1.0 °C	Upper 1%
Yorke Peninsula	Rain	12.8 mm/km²	-0.1 mm/km²	Upper 49%
Yorke Peninsula	Max Temp	22.9 °C	1.2 °C	Upper 6%
Yorke Peninsula	Av Temp	17.1 °C	0.8 °C	Upper 6%
Yorke Peninsula	Min Temp	11.3 °C	0.4 °C	Upper 30%
tasmania				
Central Coast - Devonport	Rain	47.6 mm/km²	6.7 mm/km²	Upper 21%
Central Coast - Devonport	Max Temp	15.6 °C	1.2 °C	Upper 9%
Central Coast - Devonport	Av Temp	11.3 °C	1.0 °C	Upper 13%
Central Coast - Devonport	Min Temp	6.9 °C	0.9 °C	Upper 20%
Central Tasmania	Rain	45.2 mm/km²	5.6 mm/km²	Upper 12%
Central Tasmania	Max Temp	14.9 °C	1.1 °C	Upper 8%
Central Tasmania	Av Temp	9.9 °C	0.7 °C	Upper 13%
Central Tasmania	Min Temp	4.8 °C	0.4 °C	Upper 32%
Greater Hobart	Rain	27.9 mm/km²	6.1 mm/km²	Upper 11%
Greater Hobart	Max Temp	17.3 °C	1.4 °C	Upper 4%
Greater Hobart	Av Temp	12.1 °C	0.9 °C	Upper 12%
Greater Hobart	Min Temp	7.0 °C	0.4 °C	Upper 42%
Huon Valley	Rain	45.7 mm/km²	11.6 mm/km²	Upper 2%
Huon Valley	Max Temp	15.8 °C	1.2 °C	Upper 4%
Huon Valley	Av Temp	11.1 °C	0.9 °C	Upper 9%
Huon Valley	Min Temp	6.5 °C	0.7 °C	Upper 17%
Kingborough	Rain	35.2 mm/km²	8.8 mm/km²	Upper 7%
Kingborough	Max Temp	16.4 °C	1.4 °C	Upper 1%
Kingborough	Av Temp	12.2 °C	1.1 °C	Upper 8%
Kingborough	Min Temp	7.9 °C	0.9 °C	Upper 18%
Launceston	Rain	41.5 mm/km²	6.0 mm/km²	Upper 17%
Launceston	Max Temp	16.2 °C	1.5 °C	Upper 4%
Launceston	Av Temp	11.1 °C	1.0 °C	Upper 4%
Launceston	Min Temp	6.0 °C	0.6 °C	Upper 16%
Meander Valley - Kentish	Rain	49.6 mm/km²	6.5 mm/km²	Upper 17%
Meander Valley - Kentish	Max Temp	14.8 °C	1.2 °C	Upper 9%
Meander Valley - Kentish	Av Temp	9.9 °C	0.8 °C	Upper 15%
Meander Valley - Kentish	Min Temp	5.0 °C	0.5 °C	Upper 31%

Tasmania - North-East Coast	Rain	34.6 mm/km²	4.2 mm/km²	Upper 18%
Tasmania - North-East Coast	Max Temp	17.3 °C	1.4 °C	Upper 4%
Tasmania - North-East Coast	Av Temp	13.1 °C	1.4 °C	Upper 3%
Tasmania - North-East Coast	Min Temp	8.8 °C	1.3 °C	Upper 4%
Tasmania - South-East Coast	Rain	27.2 mm/km²	2.6 mm/km²	Upper 25%
Tasmania - South-East Coast	Max Temp	17.0 °C	1.2 °C	Upper 3%
Tasmania - South-East Coast	Av Temp	12.6 °C	1.2 °C	Upper 3%
Tasmania - South-East Coast	Min Temp	8.3 °C	1.1 °C	Upper 4%
Tasmania - West Coast	Rain	76.6 mm/km²	13.0 mm/km²	Upper 3%
Tasmania - West Coast	Max Temp	15.5 °C	1.3 °C	Upper 7%
Tasmania - West Coast	Av Temp	11.5 °C	1.0 °C	Upper 7%
Tasmania - West Coast	Min Temp	7.5 °C	0.8 °C	Upper 12%
West Tamar - Latrobe	Rain	32.4 mm/km²	2.5 mm/km²	Upper 28%
West Tamar - Latrobe	Max Temp	17.4 °C	1.3 °C	Upper 4%
West Tamar - Latrobe	Av Temp	12.7 °C	1.0 °C	Upper 7%
West Tamar - Latrobe	Min Temp	7.9 °C	0.7 °C	Upper 18%
victoria				
Ballarat	Rain	25.4 mm/km²	1.4 mm/km²	Upper 33%
Ballarat	Max Temp	19.5 °C	1.9 °C	Upper 1%
Ballarat	Av Temp	13.7 °C	1.6 °C	Upper 1%
Ballarat	Min Temp	7.9 °C	1.3 °C	Upper 3%
Baw Baw	Rain	41.8 mm/km²	2.2 mm/km²	Upper 19%
Baw Baw	Max Temp	18.6 °C	1.8 °C	Upper 1%
Baw Baw	Av Temp	13.3 °C	1.4 °C	Upper 2%
Baw Baw	Min Temp	8.0 °C	1.0 °C	Upper 10%
Bendigo	Rain	14.3 mm/km²	-2.0 mm/km²	Lower 36%
Bendigo	Max Temp	22.5 °C	2.1 °C	Upper 3%
Bendigo	Av Temp	15.7 °C	1.4 °C	Upper 3%
Bendigo	Min Temp	8.8 °C	0.7 °C	Upper 12%
Brimbank	Rain	11.3 mm/km²	0.5 mm/km²	Upper 34%
Brimbank	Max Temp	21.4 °C	2.1 °C	Upper 1%
Brimbank	Av Temp	15.9 °C	1.8 °C	Upper 1%
Brimbank	Min Temp	10.5 °C	1.4 °C	Upper 3%
Campaspe - Shepparton -	Rain	12.0 mm/km²	-3.0 mm/km²	Lower 26%
Campaspe - Shepparton -	Max Temp	23.6 °C	2.1 °C	Upper 1%
Campaspe - Shepparton -	Av Temp	16.4 °C	1.3 °C	Upper 3%
Campaspe - Shepparton -	Min Temp	9.2 °C	0.5 °C	Upper 18%
Cardinia	Rain	32.3 mm/km²	-0.3 mm/km²	Upper 38%
Cardinia	Max Temp	20.6 °C	2.0 °C	Upper 1%
Cardinia	Av Temp	15.1 °C	1.6 °C	Upper 1%
Cardinia	Min Temp	9.7 °C	1.2 °C	Upper 8%
Castlemaine - Kerang	Rain	13.2 mm/km²	-0.5 mm/km²	Lower 47%

Castlemaine - Kerang	Max Temp	23.3 °C	1.9 °C	Upper 3%
Castlemaine - Kerang	Av Temp	16.2 °C	1.2 °C	Upper 4%
Castlemaine - Kerang	Min Temp	9.1 °C	0.5 °C	Upper 27%
Craigieburn - Sunbury	Rain	20.7 mm/km²	-0.6 mm/km²	Upper 50%
Craigieburn - Sunbury	Max Temp	20.7 °C	2.1 °C	Upper 1%
Craigieburn - Sunbury	Av Temp	15.1 °C	1.8 °C	Upper 1%
Craigieburn - Sunbury	Min Temp	9.6 °C	1.4 °C	Upper 2%
Cranbourne - Narre Warren	Rain	25.6 mm/km²	-2.2 mm/km²	Lower 46%
Cranbourne - Narre Warren	Max Temp	20.9 °C	2.0 °C	Upper 1%
Cranbourne - Narre Warren	Av Temp	15.6 °C	1.6 °C	Upper 2%
Cranbourne - Narre Warren	Min Temp	10.2 °C	1.1 °C	Upper 14%
Frankston	Rain	16.5 mm/km²	-2.9 mm/km²	Lower 31%
Frankston	Max Temp	20.9 °C	2.0 °C	Upper 1%
Frankston	Av Temp	15.7 °C	1.5 °C	Upper 2%
Frankston	Min Temp	10.5 °C	0.9 °C	Upper 19%
Geelong - Queenscliff	Rain	18.5 mm/km²	1.8 mm/km²	Upper 25%
Geelong - Queenscliff	Max Temp	20.6 °C	2.1 °C	Upper 1%
Geelong - Queenscliff	Av Temp	15.3 °C	1.5 °C	Upper 1%
Geelong - Queenscliff	Min Temp	10.0 °C	0.9 °C	Upper 9%
Gippsland	Rain	34.7 mm/km²	5.3 mm/km²	Upper 9%
Gippsland	Max Temp	19.0 °C	1.7 °C	Upper 4%
Gippsland	Av Temp	13.6 °C	1.5 °C	Upper 3%
Gippsland	Min Temp	8.2 °C	1.3 °C	Upper 7%
Greater Dandenong	Rain	25.5 mm/km²	-3.5 mm/km²	Lower 34%
Greater Dandenong	Max Temp	21.1 °C	2.1 °C	Upper 1%
Greater Dandenong	Av Temp	15.8 °C	1.5 °C	Upper 3%
Greater Dandenong	Min Temp	10.4 °C	0.9 °C	Upper 18%
Knox	Rain	23.7 mm/km²	-1.4 mm/km²	Lower 46%
Knox	Max Temp	21.0 °C	2.2 °C	Upper 1%
Knox	Av Temp	15.4 °C	1.6 °C	Upper 1%
Knox	Min Temp	9.7 °C	0.9 °C	Upper 14%
Latrobe	Rain	29.6 mm/km²	0.2 mm/km²	Upper 41%
Latrobe	Max Temp	19.8 °C	2.1 °C	Upper 2%
Latrobe	Av Temp	14.1 °C	1.2 °C	Upper 4%
Latrobe	Min Temp	8.5 °C	0.4 °C	Upper 39%
Macedon Ranges - Moorabool	Rain	27.3 mm/km²	1.8 mm/km²	Upper 30%
Macedon Ranges - Moorabool	Max Temp	19.0 °C	2.0 °C	Upper 2%
Macedon Ranges - Moorabool	Av Temp	13.6 °C	1.8 °C	Upper 1%
Macedon Ranges - Moorabool	Min Temp	8.2 °C	1.5 °C	Upper 2%
Maribyrnong - Moonee Valley	Rain	28.5 mm/km²	3.3 mm/km²	Upper 22%
Maribyrnong - Moonee Valley	Max Temp	21.5 °C	2.1 °C	Upper 1%
Maribyrnong - Moonee Valley	Av Temp	16.1 °C	1.7 °C	Upper 1%
Maribyrnong - Moonee Valley	Min Temp	10.8 °C	1.4 °C	Upper 4%

Maroondah	Rain	21.4 mm/km²	-3.2 mm/km²	Lower 31%
Maroondah	Max Temp	21.1 °C	2.3 °C	Upper 1%
Maroondah	Av Temp	15.4 °C	1.6 °C	Upper 1%
Maroondah	Min Temp	9.6 °C	0.9 °C	Upper 12%
Melbourne - East	Rain	19.7 mm/km²	-2.7 mm/km²	Lower 41%
Melbourne - East	Max Temp	21.3 °C	2.0 °C	Upper 1%
Melbourne - East	Av Temp	16.0 °C	1.6 °C	Upper 2%
Melbourne - East	Min Temp	10.6 °C	1.1 °C	Upper 11%
Melbourne - North-East	Rain	26.7 mm/km²	-0.7 mm/km²	Upper 47%
Melbourne - North-East	Max Temp	21.1 °C	2.2 °C	Upper 1%
Melbourne - North-East	Av Temp	15.3 °C	1.6 °C	Upper 1%
Melbourne - North-East	Min Temp	9.6 °C	1.1 °C	Upper 7%
Melbourne - Port Phillip	Rain	14.3 mm/km²	0.2 mm/km²	Upper 32%
Melbourne - Port Phillip	Max Temp	21.4 °C	2.0 °C	Upper 1%
Melbourne - Port Phillip	Av Temp	16.2 °C	1.6 °C	Upper 3%
Melbourne - Port Phillip	Min Temp	10.9 °C	1.2 °C	Upper 11%
Melton	Rain	17.0 mm/km²	1.1 mm/km²	Upper 33%
Melton	Max Temp	21.0 °C	2.1 °C	Upper 1%
Melton	Av Temp	15.4 °C	1.8 °C	Upper 1%
Melton	Min Temp	9.8 °C	1.4 °C	Upper 1%
Mildura	Rain	7.3 mm/km²	-2.1 mm/km²	Lower 20%
Mildura	Max Temp	25.4 °C	2.3 °C	Upper 1%
Mildura	Av Temp	17.7 °C	1.3 °C	Upper 2%
Mildura	Min Temp	10.0 °C	0.4 °C	Upper 33%
Monash	Rain	23.4 mm/km²	-0.3 mm/km²	Upper 46%
Monash	Max Temp	21.1 °C	2.2 °C	Upper 1%
Monash	Av Temp	15.7 °C	1.6 °C	Upper 2%
Monash	Min Temp	10.2 °C	0.9 °C	Upper 17%
Moreland - Broadmeadows	Rain	20.6 mm/km²	-0.6 mm/km²	Upper 46%
Moreland - Broadmeadows	Max Temp	21.4 °C	2.2 °C	Upper 1%
Moreland - Broadmeadows	Av Temp	15.9 °C	1.8 °C	Upper 1%
Moreland - Broadmeadows	Min Temp	10.4 °C	1.4 °C	Upper 4%
Mornington Peninsula	Rain	26.1 mm/km²	-0.5 mm/km²	Upper 46%
Mornington Peninsula	Max Temp	19.9 °C	2.1 °C	Upper 1%
Mornington Peninsula	Av Temp	15.2 °C	1.4 °C	Upper 1%
Mornington Peninsula	Min Temp	10.5 °C	0.6 °C	Upper 43%
Northcote - Preston -	Rain	24.1 mm/km²	-0.8 mm/km²	Lower 47%
Northcote - Preston -	Max Temp	20.6 °C	2.1 °C	Upper 1%
Northcote - Preston -	Av Temp	15.1 °C	1.7 °C	Upper 1%
Northcote - Preston -	Min Temp	9.5 °C	1.3 °C	Upper 4%
South Gippsland - Bass Coast	Rain	33.9 mm/km²	2.2 mm/km²	Upper 28%
South Gippsland - Bass Coast	Max Temp	19.3 °C	1.8 °C	Upper 1%
South Gippsland - Bass Coast	Av Temp	14.6 °C	1.3 °C	Upper 3%

South Gippsland - Bass Coast	Min Temp	9.8 °C	0.8 °C	Upper 15%
South-West Central Victoria	Rain	24.7 mm/km²	1.1 mm/km²	Upper 31%
South-West Central Victoria	Max Temp	19.8 °C	1.7 °C	Upper 1%
South-West Central Victoria	Av Temp	14.4 °C	1.3 °C	Upper 1%
South-West Central Victoria	Min Temp	9.0 °C	1.0 °C	Upper 3%
Southern Grampians - Glenelg	Rain	25.3 mm/km²	1.5 mm/km²	Upper 28%
Southern Grampians - Glenelg	Max Temp	20.0 °C	1.5 °C	Upper 3%
Southern Grampians - Glenelg	Av Temp	14.3 °C	1.1 °C	Upper 4%
Southern Grampians - Glenelg	Min Temp	8.7 °C	0.7 °C	Upper 12%
Swan Hill	Rain	8.6 mm/km²	-1.8 mm/km²	Lower 30%
Swan Hill	Max Temp	25.3 °C	2.2 °C	Upper 1%
Swan Hill	Av Temp	17.6 °C	1.4 °C	Upper 2%
Swan Hill	Min Temp	10.0 °C	0.5 °C	Upper 20%
Upper Goulburn Valley	Rain	28.0 mm/km²	-2.4 mm/km²	Lower 46%
Upper Goulburn Valley	Max Temp	20.2 °C	1.9 °C	Upper 1%
Upper Goulburn Valley	Av Temp	14.1 °C	1.4 °C	Upper 1%
Upper Goulburn Valley	Min Temp	8.0 °C	0.9 °C	Upper 10%
Wallan - Seymour	Rain	21.2 mm/km²	-1.4 mm/km²	Lower 45%
Wallan - Seymour	Max Temp	20.7 °C	2.0 °C	Upper 1%
Wallan - Seymour	Av Temp	14.8 °C	1.7 °C	Upper 1%
Wallan - Seymour	Min Temp	8.9 °C	1.4 °C	Upper 3%
Warrnambool	Rain	18.8 mm/km²	1.7 mm/km²	Upper 15%
Warrnambool	Max Temp	19.9 °C	1.8 °C	Upper 1%
Warrnambool	Av Temp	14.8 °C	1.1 °C	Upper 3%
Warrnambool	Min Temp	9.7 °C	0.5 °C	Upper 21%
Whitehorse	Rain	38.1 mm/km²	-1.4 mm/km²	Lower 48%
Whitehorse	Max Temp	21.2 °C	2.2 °C	Upper 1%
Whitehorse	Av Temp	15.7 °C	1.6 °C	Upper 1%
Whitehorse	Min Temp	10.1 °C	0.9 °C	Upper 13%
Wimmera	Rain	14.6 mm/km²	-0.3 mm/km²	Upper 50%
Wimmera	Max Temp	22.8 °C	1.8 °C	Upper 2%
Wimmera	Av Temp	15.7 °C	1.1 °C	Upper 5%
Wimmera	Min Temp	8.6 °C	0.5 °C	Upper 29%
Wodonga	Rain	33.7 mm/km²	-0.5 mm/km²	Upper 45%
Wodonga	Max Temp	20.1 °C	2.0 °C	Upper 1%
Wodonga	Av Temp	13.7 °C	1.5 °C	Upper 3%
Wodonga	Min Temp	7.3 °C	1.1 °C	Upper 9%
Wyndham - Altona	Rain	19.9 mm/km²	1.7 mm/km²	Upper 30%
Wyndham - Altona	Max Temp	21.2 °C	2.1 °C	Upper 1%
Wyndham - Altona	Av Temp	15.7 °C	1.7 °C	Upper 1%
Wyndham - Altona	Min Temp	10.3 °C	1.2 °C	Upper 4%
Yarra Ranges	Rain	44.1 mm/km²	-1.8 mm/km²	Upper 38%
Yarra Ranges	Max Temp	18.5 °C	1.9 °C	Upper 1%

Yarra Ranges	Av Temp	13.3 °C	1.6 °C	Upper 1%
Yarra Ranges	Min Temp	8.2 °C	1.3 °C	Upper 6%
western australia				
Albany	Rain	29.2 mm/km²	6.5 mm/km²	Upper 4%
Albany	Max Temp	21.9 °C	1.4 °C	Upper 1%
Albany	Av Temp	16.7 °C	1.2 °C	Upper 1%
Albany	Min Temp	11.5 °C	1.0 °C	Upper 7%
Argyle - Warmun	Rain	30.0 mm/km²	8.1 mm/km²	Upper 15%
Argyle - Warmun	Max Temp	34.6 °C	0.3 °C	Upper 28%
Argyle - Warmun	Av Temp	27.7 °C	0.2 °C	Upper 30%
Argyle - Warmun	Min Temp	20.7 °C	0.2 °C	Upper 32%
Armadale	Rain	35.8 mm/km²	-0.7 mm/km²	Upper 34%
Armadale	Max Temp	24.2 °C	1.6 °C	Upper 3%
Armadale	Av Temp	17.9 °C	1.2 °C	Upper 4%
Armadale	Min Temp	11.6 °C	0.8 °C	Upper 11%
Avon	Rain	12.5 mm/km²	0.0 mm/km²	Upper 43%
Avon	Max Temp	26.8 °C	1.9 °C	Upper 2%
Avon	Av Temp	19.1 °C	1.1 °C	Upper 4%
Avon	Min Temp	11.4 °C	0.3 °C	Upper 29%
Bassendean	Rain	75.4 mm/km²	5.9 mm/km²	Upper 23%
Bassendean	Max Temp	26.1 °C	2.2 °C	Upper 1%
Bassendean	Av Temp	19.6 °C	1.4 °C	Upper 3%
Bassendean	Min Temp	13.0 °C	0.7 °C	Upper 16%
Bayswater	Rain	48.2 mm/km²	2.8 mm/km²	Upper 26%
Bayswater	Max Temp	25.7 °C	2.0 °C	Upper 2%
Bayswater	Av Temp	19.5 °C	1.4 °C	Upper 4%
Bayswater	Min Temp	13.3 °C	0.7 °C	Upper 13%
Belmont	Rain	30.6 mm/km²	2.3 mm/km²	Upper 23%
Belmont	Max Temp	26.0 °C	2.1 °C	Upper 1%
Belmont	Av Temp	19.5 °C	1.4 °C	Upper 3%
Belmont	Min Temp	13.1 °C	0.6 °C	Upper 15%
Broome	Rain	27.8 mm/km²	10.7 mm/km²	Upper 17%
Broome	Max Temp	32.2 °C	-0.1 °C	Lower 45%
Broome	Av Temp	27.5 °C	0.7 °C	Upper 9%
Broome	Min Temp	22.7 °C	1.6 °C	Upper 4%
Broome - Surrounds	Rain	20.5 mm/km²	7.0 mm/km²	Upper 22%
Broome - Surrounds	Max Temp	33.4 °C	0.0 °C	Lower 48%
Broome - Surrounds	Av Temp	27.4 °C	0.6 °C	Upper 12%
Broome - Surrounds	Min Temp	21.4 °C	1.2 °C	Upper 7%
Bunbury	Rain	35.7 mm/km²	-0.1 mm/km²	Upper 31%
Bunbury	Max Temp	24.0 °C	1.4 °C	Upper 4%
Bunbury	Av Temp	17.8 °C	0.8 °C	Upper 4%

Bunbury	Min Temp	11.6 °C	0.3 °C	Upper 29%
Busselton	Rain	38.6 mm/km²	3.9 mm/km²	Upper 14%
Busselton	Max Temp	23.0 °C	1.6 °C	Upper 4%
Busselton	Av Temp	17.4 °C	1.2 °C	Upper 1%
Busselton	Min Temp	11.8 °C	0.8 °C	Upper 9%
Campion	Rain	11.7 mm/km²	2.2 mm/km²	Upper 16%
Campion	Max Temp	26.8 °C	1.6 °C	Upper 3%
Campion	Av Temp	19.3 °C	1.2 °C	Upper 3%
Campion	Min Temp	11.8 °C	0.9 °C	Upper 9%
Canning	Rain	39.8 mm/km²	5.9 mm/km²	Upper 13%
Canning	Max Temp	25.6 °C	2.0 °C	Upper 4%
Canning	Av Temp	19.4 °C	1.3 °C	Upper 4%
Canning	Min Temp	13.2 °C	0.7 °C	Upper 12%
Carnarvon - Mungullah	Rain	3.1 mm/km²	-1.9 mm/km²	Lower 27%
Carnarvon - Mungullah	Max Temp	29.9 °C	2.4 °C	Upper 2%
Carnarvon - Mungullah	Av Temp	23.8 °C	1.7 °C	Upper 1%
Carnarvon - Mungullah	Min Temp	17.7 °C	1.0 °C	Upper 9%
Carnegie South - Mount	Rain	7.2 mm/km²	0.4 mm/km²	Upper 45%
Carnegie South - Mount	Max Temp	30.1 °C	1.8 °C	Upper 4%
Carnegie South - Mount	Av Temp	22.7 °C	1.6 °C	Upper 4%
Carnegie South - Mount	Min Temp	15.3 °C	1.3 °C	Upper 1%
Central West Coast	Rain	11.4 mm/km²	0.6 mm/km²	Upper 35%
Central West Coast	Max Temp	28.5 °C	1.6 °C	Upper 4%
Central West Coast	Av Temp	21.5 °C	1.5 °C	Upper 2%
Central West Coast	Min Temp	14.6 °C	1.4 °C	Upper 4%
Cockburn	Rain	23.1 mm/km²	3.8 mm/km²	Upper 11%
Cockburn	Max Temp	24.6 °C	1.6 °C	Upper 6%
Cockburn	Av Temp	19.3 °C	1.3 °C	Upper 5%
Cockburn	Min Temp	14.1 °C	0.9 °C	Upper 6%
Derby - Mowanjum	Rain	39.3 mm/km²	16.9 mm/km²	Upper 11%
Derby - Mowanjum	Max Temp	34.8 °C	0.5 °C	Upper 26%
Derby - Mowanjum	Av Temp	28.1 °C	0.3 °C	Upper 35%
Derby - Mowanjum	Min Temp	21.3 °C	-0.0 °C	Lower 39%
East Pilbara	Rain	11.7 mm/km²	4.5 mm/km²	Upper 18%
East Pilbara	Max Temp	34.5 °C	1.0 °C	Upper 5%
East Pilbara	Av Temp	26.8 °C	0.9 °C	Upper 9%
East Pilbara	Min Temp	19.2 °C	0.9 °C	Upper 15%
Esperance - Ravensthorpe	Rain	15.8 mm/km²	3.1 mm/km²	Upper 13%
Esperance - Ravensthorpe	Max Temp	23.8 °C	1.3 °C	Upper 3%
Esperance - Ravensthorpe	Av Temp	17.5 °C	1.3 °C	Upper 1%
Esperance - Ravensthorpe	Min Temp	11.2 °C	1.3 °C	Upper 1%
Exmouth - Ashburton	Rain	9.4 mm/km²	0.3 mm/km²	Upper 45%
Exmouth - Ashburton	Max Temp	33.5 °C	1.6 °C	Upper 9%

Exmouth - Ashburton	Av Temp	26.4 °C	1.6 °C	Upper 4%
Exmouth - Ashburton	Min Temp	19.2 °C	1.6 °C	Upper 2%
Fitzroy Crossing	Rain	24.7 mm/km²	8.7 mm/km²	Upper 17%
Fitzroy Crossing	Max Temp	36.0 °C	0.6 °C	Upper 16%
Fitzroy Crossing	Av Temp	28.3 °C	0.7 °C	Upper 15%
Fitzroy Crossing	Min Temp	20.5 °C	0.7 °C	Upper 24%
Fitzroy River	Rain	19.0 mm/km²	8.2 mm/km²	Upper 15%
Fitzroy River	Max Temp	35.8 °C	0.6 °C	Upper 13%
Fitzroy River	Av Temp	28.0 °C	0.6 °C	Upper 22%
Fitzroy River	Min Temp	20.2 °C	0.6 °C	Upper 41%
Fremantle	Rain	37.9 mm/km²	7.5 mm/km²	Upper 9%
Fremantle	Max Temp	24.6 °C	1.6 °C	Upper 6%
Fremantle	Av Temp	19.4 °C	1.3 °C	Upper 5%
Fremantle	Min Temp	14.3 °C	0.9 °C	Upper 7%
Geraldton	Rain	14.4 mm/km²	1.7 mm/km²	Upper 23%
Geraldton	Max Temp	27.5 °C	1.6 °C	Upper 1%
Geraldton	Av Temp	21.1 °C	1.3 °C	Upper 2%
Geraldton	Min Temp	14.6 °C	1.1 °C	Upper 5%
Gosnells	Rain	34.6 mm/km²	4.0 mm/km²	Upper 19%
Gosnells	Max Temp	25.5 °C	1.9 °C	Upper 4%
Gosnells	Av Temp	19.1 °C	1.3 °C	Upper 5%
Gosnells	Min Temp	12.8 °C	0.6 °C	Upper 15%
Great Sandy Desert	Rain	17.7 mm/km²	7.3 mm/km²	Upper 15%
Great Sandy Desert	Max Temp	34.8 °C	0.9 °C	Upper 8%
Great Sandy Desert	Av Temp	26.9 °C	0.5 °C	Upper 22%
Great Sandy Desert	Min Temp	19.0 °C	0.0 °C	Lower 36%
Halls Creek	Rain	12.9 mm/km²	2.6 mm/km²	Upper 41%
Halls Creek	Max Temp	34.4 °C	0.9 °C	Upper 13%
Halls Creek	Av Temp	26.8 °C	0.4 °C	Upper 28%
Halls Creek	Min Temp	19.2 °C	-0.1 °C	Lower 32%
Halls Creek - Surrounds	Rain	19.8 mm/km²	6.0 mm/km²	Upper 25%
Halls Creek - Surrounds	Max Temp	34.9 °C	0.8 °C	Upper 11%
Halls Creek - Surrounds	Av Temp	27.1 °C	0.4 °C	Upper 23%
Halls Creek - Surrounds	Min Temp	19.4 °C	0.1 °C	Lower 36%
Harvey and Surrounds	Rain	33.1 mm/km²	-3.9 mm/km²	Lower 42%
Harvey and Surrounds	Max Temp	23.8 °C	1.3 °C	Upper 4%
Harvey and Surrounds	Av Temp	17.4 °C	0.9 °C	Upper 4%
Harvey and Surrounds	Min Temp	11.0 °C	0.5 °C	Upper 21%
Hotham - Kulin	Rain	13.9 mm/km²	1.7 mm/km²	Upper 15%
Hotham - Kulin	Max Temp	24.8 °C	1.7 °C	Upper 3%
Hotham - Kulin	Av Temp	17.4 °C	1.1 °C	Upper 4%
Hotham - Kulin	Min Temp	10.0 °C	0.5 °C	Upper 17%
Irwin - Morawa	Rain	15.3 mm/km²	2.6 mm/km²	Upper 15%

Irwin - Morawa	Max Temp	28.1 °C	1.4 °C	Upper 5%
Irwin - Morawa	Av Temp	20.6 °C	1.1 °C	Upper 6%
Irwin - Morawa	Min Temp	13.2 °C	0.8 °C	Upper 12%
Joondalup	Rain	24.7 mm/km²	3.8 mm/km²	Upper 14%
Joondalup	Max Temp	25.3 °C	1.8 °C	Upper 5%
Joondalup	Av Temp	19.5 °C	1.4 °C	Upper 4%
Joondalup	Min Temp	13.7 °C	0.9 °C	Upper 9%
Kalamunda	Rain	32.8 mm/km²	1.5 mm/km²	Upper 25%
Kalamunda	Max Temp	24.8 °C	1.8 °C	Upper 2%
Kalamunda	Av Temp	18.4 °C	1.2 °C	Upper 4%
Kalamunda	Min Temp	11.9 °C	0.6 °C	Upper 14%
Kalgoorlie - Dundas -	Rain	9.7 mm/km²	2.4 mm/km²	Upper 19%
Kalgoorlie - Dundas -	Max Temp	25.9 °C	1.0 °C	Upper 6%
Kalgoorlie - Dundas -	Av Temp	19.0 °C	1.3 °C	Upper 1%
Kalgoorlie - Dundas -	Min Temp	12.0 °C	1.5 °C	Upper 1%
Kalgoorlie - Ningia Mia	Rain	11.8 mm/km²	3.8 mm/km²	Upper 12%
Kalgoorlie - Ningia Mia	Max Temp	26.8 °C	1.6 °C	Upper 2%
Kalgoorlie - Ningia Mia	Av Temp	19.8 °C	1.5 °C	Upper 1%
Kalgoorlie - Ningia Mia	Min Temp	12.8 °C	1.4 °C	Upper 2%
Kalumburu	Rain	257.9 mm/km²	1.1 mm/km²	Upper 43%
Kalumburu	Max Temp	34.2 °C	0.3 °C	Upper 36%
Kalumburu	Av Temp	28.0 °C	0.4 °C	Upper 20%
Kalumburu	Min Temp	21.7 °C	0.4 °C	Upper 19%
Karratha	Rain	6.4 mm/km²	-0.7 mm/km²	Upper 47%
Karratha	Max Temp	33.4 °C	0.6 °C	Upper 15%
Karratha	Av Temp	27.6 °C	1.1 °C	Upper 2%
Karratha	Min Temp	21.7 °C	1.5 °C	Upper 3%
Kojonup - Gnowangerup	Rain	16.8 mm/km²	2.3 mm/km²	Upper 16%
Kojonup - Gnowangerup	Max Temp	22.9 °C	1.4 °C	Upper 3%
Kojonup - Gnowangerup	Av Temp	16.5 °C	1.0 °C	Upper 4%
Kojonup - Gnowangerup	Min Temp	10.1 °C	0.6 °C	Upper 11%
Kununurra	Rain	60.3 mm/km²	6.7 mm/km²	Upper 29%
Kununurra	Max Temp	35.1 °C	0.2 °C	Upper 31%
Kununurra	Av Temp	27.9 °C	-0.2 °C	Upper 45%
Kununurra	Min Temp	20.8 °C	-0.5 °C	Lower 38%
Kwinana	Rain	27.7 mm/km²	3.8 mm/km²	Upper 15%
Kwinana	Max Temp	24.6 °C	1.5 °C	Upper 6%
Kwinana	Av Temp	19.3 °C	1.3 °C	Upper 5%
Kwinana	Min Temp	13.9 °C	1.1 °C	Upper 4%
Laverton - Ngaanyatjarraku	Rain	6.0 mm/km²	0.4 mm/km²	Upper 43%
Laverton - Ngaanyatjarraku	Max Temp	30.7 °C	1.5 °C	Upper 2%
Laverton - Ngaanyatjarraku	Av Temp	23.3 °C	1.5 °C	Upper 4%
Laverton - Ngaanyatjarraku	Min Temp	15.8 °C	1.6 °C	Upper 4%

Mandurah	Rain	23.3 mm/km²	-4.0 mm/km²	Lower 32%
Mandurah	Max Temp	24.0 °C	1.2 °C	Upper 9%
Mandurah	Av Temp	19.0 °C	1.2 °C	Upper 4%
Mandurah	Min Temp	14.1 °C	1.3 °C	Upper 5%
Manjimup - Denmark -	Rain	38.0 mm/km²	6.8 mm/km²	Upper 7%
Manjimup - Denmark -	Max Temp	21.4 °C	1.1 °C	Upper 3%
Manjimup - Denmark -	Av Temp	16.2 °C	1.0 °C	Upper 2%
Manjimup - Denmark -	Min Temp	11.0 °C	0.9 °C	Upper 4%
Meekathara - Karalundi	Rain	7.8 mm/km²	1.2 mm/km²	Upper 37%
Meekathara - Karalundi	Max Temp	32.0 °C	2.0 °C	Upper 4%
Meekathara - Karalundi	Av Temp	24.5 °C	1.8 °C	Upper 3%
Meekathara - Karalundi	Min Temp	17.1 °C	1.6 °C	Upper 4%
Melville	Rain	32.4 mm/km²	5.9 mm/km²	Upper 7%
Melville	Max Temp	25.0 °C	1.8 °C	Upper 6%
Melville	Av Temp	19.4 °C	1.3 °C	Upper 5%
Melville	Min Temp	13.8 °C	0.9 °C	Upper 9%
Menzies - Leonora	Rain	7.8 mm/km²	1.7 mm/km²	Upper 28%
Menzies - Leonora	Max Temp	28.4 °C	1.3 °C	Upper 3%
Menzies - Leonora	Av Temp	21.1 °C	1.4 °C	Upper 2%
Menzies - Leonora	Min Temp	13.8 °C	1.6 °C	Upper 1%
Moora - Chittering	Rain	21.0 mm/km²	2.5 mm/km²	Upper 19%
Moora - Chittering	Max Temp	26.2 °C	1.5 °C	Upper 4%
Moora - Chittering	Av Temp	19.5 °C	1.1 °C	Upper 3%
Moora - Chittering	Min Temp	12.7 °C	0.8 °C	Upper 12%
Mundaring - Swan View	Rain	31.9 mm/km²	-0.3 mm/km²	Upper 34%
Mundaring - Swan View	Max Temp	25.0 °C	1.8 °C	Upper 2%
Mundaring - Swan View	Av Temp	18.1 °C	1.2 °C	Upper 4%
Mundaring - Swan View	Min Temp	11.3 °C	0.5 °C	Upper 18%
Murray - Waroona -	Rain	27.6 mm/km²	-5.0 mm/km²	Lower 32%
Murray - Waroona -	Max Temp	23.8 °C	1.4 °C	Upper 3%
Murray - Waroona -	Av Temp	17.3 °C	1.1 °C	Upper 4%
Murray - Waroona -	Min Temp	10.8 °C	0.8 °C	Upper 12%
Narrogin - Wagin - Katanning	Rain	15.9 mm/km²	-0.6 mm/km²	Upper 49%
Narrogin - Wagin - Katanning	Max Temp	23.6 °C	1.4 °C	Upper 4%
Narrogin - Wagin - Katanning	Av Temp	16.6 °C	1.0 °C	Upper 5%
Narrogin - Wagin - Katanning	Min Temp	9.7 °C	0.7 °C	Upper 16%
North Kimberley	Rain	39.3 mm/km²	10.4 mm/km²	Upper 9%
North Kimberley	Max Temp	33.5 °C	0.2 °C	Upper 42%
North Kimberley	Av Temp	27.0 °C	0.2 °C	Upper 29%
North Kimberley	Min Temp	20.5 °C	0.2 °C	Upper 23%
Northam	Rain	27.5 mm/km²	0.7 mm/km²	Upper 42%
Northam	Max Temp	26.7 °C	1.8 °C	Upper 4%
Northam	Av Temp	18.8 °C	1.0 °C	Upper 6%

Northam	Min Temp	10.9 °C	0.2 °C	Upper 32%
Outer Derby - West Kimberley	Rain	32.9 mm/km²	11.8 mm/km²	Upper 7%
Outer Derby - West Kimberley	Max Temp	34.7 °C	0.6 °C	Upper 15%
Outer Derby - West Kimberley	Av Temp	27.5 °C	0.5 °C	Upper 17%
Outer Derby - West Kimberley	Min Temp	20.3 °C	0.3 °C	Upper 26%
Perth	Rain	31.8 mm/km²	4.7 mm/km²	Upper 12%
Perth	Max Temp	25.1 °C	1.8 °C	Upper 6%
Perth	Av Temp	19.5 °C	1.4 °C	Upper 5%
Perth	Min Temp	13.8 °C	0.9 °C	Upper 9%
Port Hedland	Rain	11.3 mm/km²	2.5 mm/km²	Upper 29%
Port Hedland	Max Temp	34.4 °C	0.6 °C	Upper 18%
Port Hedland	Av Temp	27.7 °C	1.2 °C	Upper 9%
Port Hedland	Min Temp	21.0 °C	1.7 °C	Upper 5%
Rockingham	Rain	30.2 mm/km²	0.8 mm/km²	Upper 31%
Rockingham	Max Temp	24.2 °C	1.3 °C	Upper 9%
Rockingham	Av Temp	19.2 °C	1.3 °C	Upper 5%
Rockingham	Min Temp	14.2 °C	1.2 °C	Upper 4%
Roebourne - Wickham	Rain	8.1 mm/km²	-0.5 mm/km²	Lower 49%
Roebourne - Wickham	Max Temp	34.1 °C	0.9 °C	Upper 13%
Roebourne - Wickham	Av Temp	27.5 °C	1.2 °C	Upper 5%
Roebourne - Wickham	Min Temp	20.9 °C	1.5 °C	Upper 4%
Serpentine - Jarrahdale	Rain	36.5 mm/km²	-1.3 mm/km²	Upper 42%
Serpentine - Jarrahdale	Max Temp	24.2 °C	1.5 °C	Upper 4%
Serpentine - Jarrahdale	Av Temp	18.2 °C	1.2 °C	Upper 4%
Serpentine - Jarrahdale	Min Temp	12.2 °C	1.0 °C	Upper 8%
Shark Bay - Coral Bay - Upper	Rain	5.0 mm/km²	-1.8 mm/km²	Lower 27%
Shark Bay - Coral Bay - Upper	Max Temp	31.8 °C	2.0 °C	Upper 3%
Shark Bay - Coral Bay - Upper	Av Temp	24.6 °C	1.6 °C	Upper 2%
Shark Bay - Coral Bay - Upper	Min Temp	17.4 °C	1.2 °C	Upper 4%
South Perth - Victoria Park	Rain	22.2 mm/km²	2.3 mm/km²	Upper 18%
South Perth - Victoria Park	Max Temp	25.6 °C	2.0 °C	Upper 4%
South Perth - Victoria Park	Av Temp	19.5 °C	1.4 °C	Upper 4%
South Perth - Victoria Park	Min Temp	13.3 °C	0.7 °C	Upper 12%
South-West	Rain	34.9 mm/km²	4.2 mm/km²	Upper 12%
South-West	Max Temp	22.7 °C	1.2 °C	Upper 4%
South-West	Av Temp	16.6 °C	1.0 °C	Upper 2%
South-West	Min Temp	10.5 °C	0.9 °C	Upper 7%
Stirling	Rain	29.0 mm/km²	3.2 mm/km²	Upper 17%
Stirling	Max Temp	25.3 °C	1.9 °C	Upper 5%
Stirling	Av Temp	19.5 °C	1.4 °C	Upper 4%
Stirling	Min Temp	13.6 °C	0.9 °C	Upper 9%
Swan	Rain	27.4 mm/km²	1.4 mm/km²	Upper 29%
Swan	Max Temp	25.9 °C	2.0 °C	Upper 1%

Swan	Av Temp	19.0 °C	1.3 °C	Upper 3%
Swan	Min Temp	12.2 °C	0.7 °C	Upper 18%
Wanneroo - North-East	Rain	26.7 mm/km²	3.3 mm/km²	Upper 19%
Wanneroo - North-East	Max Temp	25.6 °C	1.8 °C	Upper 2%
Wanneroo - North-East	Av Temp	19.4 °C	1.3 °C	Upper 2%
Wanneroo - North-East	Min Temp	13.1 °C	0.8 °C	Upper 15%
Warburton	Rain	7.1 mm/km²	-1.2 mm/km²	Lower 48%
Warburton	Max Temp	31.3 °C	1.6 °C	Upper 3%
Warburton	Av Temp	23.9 °C	1.7 °C	Upper 3%
Warburton	Min Temp	16.5 °C	1.8 °C	Upper 4%
Wiluna	Rain	6.8 mm/km²	0.5 mm/km²	Upper 46%
Wiluna	Max Temp	32.0 °C	1.6 °C	Upper 3%
Wiluna	Av Temp	24.2 °C	1.4 °C	Upper 4%
Wiluna	Min Temp	16.3 °C	1.1 °C	Upper 9%
Wyndham	Rain	399.3 mm/km²	65.2 mm/km²	Upper 23%
Wyndham	Max Temp	35.8 °C	0.3 °C	Upper 34%
Wyndham	Av Temp	29.0 °C	-0.2 °C	Lower 37%
Wyndham	Min Temp	22.2 °C	-0.6 °C	Lower 23%
Yanchep - Two Rocks	Rain	39.3 mm/km²	6.5 mm/km²	Upper 12%
Yanchep - Two Rocks	Max Temp	25.4 °C	1.7 °C	Upper 4%
Yanchep - Two Rocks	Av Temp	19.5 °C	1.3 °C	Upper 3%
Yanchep - Two Rocks	Min Temp	13.6 °C	0.8 °C	Upper 11%

tourism region

This table is sorted alphabetically by State first (Australian Capital Territory on page 111, New South Wales on page 111, Northern Territory on page 112, Queensland on page 113, South Australia on page 114, Tasmania on page 115, Victoria on page 116, Western Australia on page 118), then by Tourism Region. This analysis is based on the digital boundaries for Tourism Regions based on 2021 data.

Location	Variable	Value	Anomaly	Percentile
australian capital territory				
Canberra	Rain	28.1 mm/km²	0.7 mm/km²	Upper 42%
Canberra	Max Temp	18.9 °C	2.3 °C	Upper 2%
Canberra	Av Temp	12.3 °C	1.6 °C	Upper 3%
Canberra	Min Temp	5.7 °C	0.8 °C	Upper 17%
new south wales				
Blue Mountains	Rain	33.2 mm/km²	3.8 mm/km²	Upper 19%
Blue Mountains	Max Temp	20.4 °C	1.7 °C	Upper 4%
Blue Mountains	Av Temp	14.5 °C	1.5 °C	Upper 3%
Blue Mountains	Min Temp	8.6 °C	1.3 °C	Upper 3%
Capital Country	Rain	29.7 mm/km²	4.8 mm/km²	Upper 14%
Capital Country	Max Temp	20.8 °C	1.7 °C	Upper 4%
Capital Country	Av Temp	14.3 °C	1.4 °C	Upper 3%
Capital Country	Min Temp	7.7 °C	0.9 °C	Upper 12%
Central Coast	Rain	53.4 mm/km²	16.2 mm/km²	Upper 3%
Central Coast	Max Temp	23.8 °C	1.9 °C	Upper 1%
Central Coast	Av Temp	18.4 °C	1.6 °C	Upper 1%
Central Coast	Min Temp	13.0 °C	1.2 °C	Upper 2%
Central NSW	Rain	19.2 mm/km²	0.4 mm/km²	Upper 40%
Central NSW	Max Temp	24.9 °C	1.8 °C	Upper 7%
Central NSW	Av Temp	17.5 °C	1.2 °C	Upper 8%
Central NSW	Min Temp	10.1 °C	0.6 °C	Upper 27%
Hunter	Rain	39.6 mm/km²	11.8 mm/km²	Upper 4%
Hunter	Max Temp	23.6 °C	1.5 °C	Upper 8%
Hunter	Av Temp	17.4 °C	1.4 °C	Upper 4%
Hunter	Min Temp	11.1 °C	1.2 °C	Upper 3%
New England North West	Rain	31.1 mm/km²	7.7 mm/km²	Upper 7%
New England North West	Max Temp	24.6 °C	1.2 °C	Upper 14%
New England North West	Av Temp	17.7 °C	1.3 °C	Upper 5%
New England North West	Min Temp	10.8 °C	1.4 °C	Upper 4%
North Coast NSW	Rain	58.8 mm/km²	20.1 mm/km²	Upper 3%

North Coast NSW	Max Temp	24.4 °C	1.4 °C	Upper 7%
North Coast NSW	Av Temp	18.8 °C	1.5 °C	Upper 2%
North Coast NSW	Min Temp	13.3 °C	1.6 °C	Upper 2%
Outback NSW	Rain	9.4 mm/km²	0.0 mm/km²	Upper 46%
Outback NSW	Max Temp	28.1 °C	1.7 °C	Upper 7%
Outback NSW	Av Temp	20.9 °C	1.5 °C	Upper 2%
Outback NSW	Min Temp	13.7 °C	1.2 °C	Upper 3%
Riverina	Rain	11.6 mm/km²	-2.2 mm/km²	Lower 29%
Riverina	Max Temp	25.4 °C	2.2 °C	Upper 1%
Riverina	Av Temp	17.8 °C	1.3 °C	Upper 4%
Riverina	Min Temp	10.2 °C	0.4 °C	Upper 32%
Snowy Mountains	Rain	30.9 mm/km²	0.8 mm/km²	Upper 34%
Snowy Mountains	Max Temp	18.2 °C	2.3 °C	Upper 1%
Snowy Mountains	Av Temp	11.8 °C	1.6 °C	Upper 2%
Snowy Mountains	Min Temp	5.3 °C	1.0 °C	Upper 8%
South Coast	Rain	39.9 mm/km²	9.3 mm/km²	Upper 9%
South Coast	Max Temp	20.9 °C	1.9 °C	Upper 4%
South Coast	Av Temp	15.6 °C	1.5 °C	Upper 2%
South Coast	Min Temp	10.4 °C	1.1 °C	Upper 1%
Sydney	Rain	37.5 mm/km²	8.0 mm/km²	Upper 11%
Sydney	Max Temp	24.1 °C	1.9 °C	Upper 2%
Sydney	Av Temp	18.2 °C	1.6 °C	Upper 1%
Sydney	Min Temp	12.3 °C	1.2 °C	Upper 1%
The Murray	Rain	9.2 mm/km²	-1.8 mm/km²	Lower 28%
The Murray	Max Temp	25.7 °C	2.1 °C	Upper 1%
The Murray	Av Temp	18.1 °C	1.3 °C	Upper 3%
The Murray	Min Temp	10.6 °C	0.5 °C	Upper 18%
northern territory				
Alice Springs	Rain	11.1 mm/km²	3.5 mm/km²	Upper 19%
Alice Springs	Max Temp	30.2 °C	1.9 °C	Upper 7%
Alice Springs	Av Temp	21.9 °C	1.1 °C	Upper 9%
Alice Springs	Min Temp	13.6 °C	0.4 °C	Upper 26%
Barkly	Rain	11.5 mm/km²	0.6 mm/km²	Lower 48%
Barkly	Max Temp	33.7 °C	0.9 °C	Upper 12%
Barkly	Av Temp	26.3 °C	0.8 °C	Upper 12%
Barkly	Min Temp	18.9 °C	0.8 °C	Upper 14%
Darwin	Rain	54.1 mm/km²	9.6 mm/km²	Upper 17%
Darwin	Max Temp	33.8 °C	1.4 °C	Upper 9%
Darwin	Av Temp	28.1 °C	0.8 °C	Upper 7%
Darwin	Min Temp	22.5 °C	0.3 °C	Upper 19%
Katherine Daly	Rain	28.5 mm/km²	5.5 mm/km²	Upper 23%
Katherine Daly	Max Temp	34.4 °C	0.8 °C	Upper 12%

Katherine Daly	Av Temp	27.3 °C	0.7 °C	Upper 14%
Katherine Daly	Min Temp	20.3 °C	0.5 °C	Upper 20%
Lasseter	Rain	7.9 mm/km²	2.6 mm/km²	Upper 20%
Lasseter	Max Temp	31.1 °C	1.8 °C	Upper 6%
Lasseter	Av Temp	23.4 °C	1.5 °C	Upper 3%
Lasseter	Min Temp	15.6 °C	1.2 °C	Upper 4%
Litchfield Kakadu Arnhem	Rain	46.7 mm/km²	9.2 mm/km²	Upper 16%
Litchfield Kakadu Arnhem	Max Temp	33.0 °C	0.8 °C	Upper 9%
Litchfield Kakadu Arnhem	Av Temp	27.8 °C	0.7 °C	Upper 8%
Litchfield Kakadu Arnhem	Min Temp	22.5 °C	0.7 °C	Upper 9%
MacDonnell	Rain	10.7 mm/km²	3.3 mm/km²	Upper 26%
MacDonnell	Max Temp	32.4 °C	1.3 °C	Upper 6%
MacDonnell	Av Temp	24.5 °C	0.9 °C	Upper 8%
MacDonnell	Min Temp	16.5 °C	0.6 °C	Upper 17%
queensland				
Brisbane	Rain	43.4 mm/km²	12.1 mm/km²	Upper 5%
Brisbane	Max Temp	26.2 °C	1.4 °C	Upper 12%
Brisbane	Av Temp	20.3 °C	1.2 °C	Upper 4%
Brisbane	Min Temp	14.3 °C	1.1 °C	Upper 4%
Bundaberg	Rain	30.6 mm/km²	5.6 mm/km²	Upper 18%
Bundaberg	Max Temp	28.1 °C	1.5 °C	Upper 8%
Bundaberg	Av Temp	21.4 °C	1.4 °C	Upper 4%
Bundaberg	Min Temp	14.7 °C	1.3 °C	Upper 7%
Capricorn	Rain	25.5 mm/km²	3.7 mm/km²	Upper 23%
Capricorn	Max Temp	29.5 °C	1.3 °C	Upper 9%
Capricorn	Av Temp	22.6 °C	1.2 °C	Upper 7%
Capricorn	Min Temp	15.6 °C	1.1 °C	Upper 9%
Fraser Coast	Rain	49.3 mm/km²	15.1 mm/km²	Upper 6%
Fraser Coast	Max Temp	27.1 °C	1.1 °C	Upper 15%
Fraser Coast	Av Temp	21.7 °C	0.9 °C	Upper 7%
Fraser Coast	Min Temp	16.4 °C	0.8 °C	Upper 7%
Gladstone	Rain	33.9 mm/km²	5.3 mm/km²	Upper 20%
Gladstone	Max Temp	28.0 °C	1.4 °C	Upper 1%
Gladstone	Av Temp	22.9 °C	1.5 °C	Upper 1%
Gladstone	Min Temp	17.7 °C	1.6 °C	Upper 1%
Gold Coast	Rain	59.4 mm/km²	19.1 mm/km²	Upper 4%
Gold Coast	Max Temp	25.6 °C	1.4 °C	Upper 10%
Gold Coast	Av Temp	20.6 °C	1.2 °C	Upper 6%
Gold Coast	Min Temp	15.6 °C	1.0 °C	Upper 7%
Mackay	Rain	32.5 mm/km²	10.8 mm/km²	Upper 7%
Mackay	Max Temp	29.7 °C	1.0 °C	Upper 15%
Mackay	Av Temp	23.1 °C	1.1 °C	Upper 12%

Mackay	Min Temp	16.5 °C	1.1 °C	Upper 15%
Outback Queensland	Rain	15.8 mm/km²	4.1 mm/km²	Upper 18%
Outback Queensland	Max Temp	31.4 °C	1.4 °C	Upper 12%
Outback Queensland	Av Temp	23.8 °C	1.2 °C	Upper 9%
Outback Queensland	Min Temp	16.3 °C	1.0 °C	Upper 13%
Southern Queensland Country	Rain	24.5 mm/km²	3.6 mm/km²	Upper 20%
Southern Queensland Country	Max Temp	27.2 °C	1.4 °C	Upper 12%
Southern Queensland Country	Av Temp	20.0 °C	1.2 °C	Upper 7%
Southern Queensland Country	Min Temp	12.7 °C	1.1 °C	Upper 7%
Sunshine Coast	Rain	50.4 mm/km²	13.4 mm/km²	Upper 8%
Sunshine Coast	Max Temp	26.3 °C	1.0 °C	Upper 17%
Sunshine Coast	Av Temp	20.7 °C	1.1 °C	Upper 4%
Sunshine Coast	Min Temp	15.1 °C	1.2 °C	Upper 4%
Townsville	Rain	40.4 mm/km²	18.2 mm/km²	Upper 1%
Townsville	Max Temp	30.4 °C	1.1 °C	Upper 7%
Townsville	Av Temp	24.0 °C	1.2 °C	Upper 6%
Townsville	Min Temp	17.5 °C	1.3 °C	Upper 10%
Tropical North Queensland	Rain	41.4 mm/km²	11.8 mm/km²	Upper 8%
Tropical North Queensland	Max Temp	32.5 °C	0.7 °C	Upper 15%
Tropical North Queensland	Av Temp	26.6 °C	1.0 °C	Upper 6%
Tropical North Queensland	Min Temp	20.9 °C	1.4 °C	Upper 5%
Whitsundays	Rain	34.8 mm/km²	11.6 mm/km²	Upper 7%
Whitsundays	Max Temp	30.2 °C	1.1 °C	Upper 8%
Whitsundays	Av Temp	23.9 °C	1.3 °C	Upper 4%
Whitsundays	Min Temp	17.7 °C	1.5 °C	Upper 8%
south australia				
Adelaide	Rain	17.3 mm/km²	-0.4 mm/km²	Lower 49%
Adelaide	Max Temp	22.9 °C	1.8 °C	Upper 3%
Adelaide	Av Temp	17.2 °C	1.2 °C	Upper 4%
Adelaide	Min Temp	11.4 °C	0.6 °C	Upper 20%
Adelaide Hills	Rain	26.2 mm/km²	1.5 mm/km²	Upper 38%
Adelaide Hills	Max Temp	20.9 °C	1.9 °C	Upper 1%
Adelaide Hills	Av Temp	15.5 °C	1.6 °C	Upper 1%
Adelaide Hills	Min Temp	10.0 °C	1.3 °C	Upper 2%
Barossa	Rain	15.9 mm/km²	-2.5 mm/km²	Lower 29%
Barossa	Max Temp	22.4 °C	1.8 °C	Upper 3%
Barossa	Av Temp	16.2 °C	1.3 °C	Upper 4%
Barossa	Min Temp	9.9 °C	0.9 °C	Upper 7%
Clare Valley	Rain	10.7 mm/km²	-1.5 mm/km²	Lower 28%
Clare Valley	Max Temp	23.2 °C	1.6 °C	Upper 3%
Clare Valley	Av Temp	16.2 °C	1.2 °C	Upper 4%
Clare Valley	Min Temp	9.3 °C	0.8 °C	Upper 8%

Eyre Peninsula	Rain	11.3 mm/km²	0.7 mm/km²	Upper 39%
Eyre Peninsula	Max Temp	24.4 °C	1.5 °C	Upper 4%
Eyre Peninsula	Av Temp	18.0 °C	1.2 °C	Upper 2%
Eyre Peninsula	Min Temp	11.6 °C	0.9 °C	Upper 3%
Fleurieu Peninsula	Rain	20.8 mm/km²	0.7 mm/km²	Upper 42%
Fleurieu Peninsula	Max Temp	21.0 °C	1.4 °C	Upper 3%
Fleurieu Peninsula	Av Temp	16.2 °C	1.3 °C	Upper 2%
Fleurieu Peninsula	Min Temp	11.3 °C	1.3 °C	Upper 2%
Flinders Ranges and Outback	Rain	5.1 mm/km²	-0.0 mm/km²	Upper 48%
Flinders Ranges and Outback	Max Temp	28.6 °C	1.7 °C	Upper 4%
Flinders Ranges and Outback	Av Temp	21.3 °C	1.6 °C	Upper 2%
Flinders Ranges and Outback	Min Temp	14.0 °C	1.4 °C	Upper 1%
Kangaroo Island	Rain	21.8 mm/km²	1.2 mm/km²	Upper 30%
Kangaroo Island	Max Temp	20.3 °C	1.6 °C	Upper 2%
Kangaroo Island	Av Temp	15.8 °C	1.0 °C	Upper 4%
Kangaroo Island	Min Temp	11.3 °C	0.5 °C	Upper 21%
Limestone Coast	Rain	22.1 mm/km²	2.2 mm/km²	Upper 20%
Limestone Coast	Max Temp	21.5 °C	1.7 °C	Upper 3%
Limestone Coast	Av Temp	15.3 °C	1.1 °C	Upper 7%
Limestone Coast	Min Temp	9.0 °C	0.4 °C	Upper 29%
Murray River, Lakes and	Rain	11.1 mm/km²	-1.4 mm/km²	Lower 29%
Murray River, Lakes and	Max Temp	23.7 °C	1.9 °C	Upper 1%
Murray River, Lakes and	Av Temp	16.6 °C	1.2 °C	Upper 4%
Murray River, Lakes and	Min Temp	9.6 °C	0.5 °C	Upper 23%
Riverland	Rain	5.7 mm/km²	-2.7 mm/km²	Lower 10%
Riverland	Max Temp	25.3 °C	2.0 °C	Upper 1%
Riverland	Av Temp	17.5 °C	1.0 °C	Upper 2%
Riverland	Min Temp	9.6 °C	0.1 °C	Upper 42%
Yorke Peninsula	Rain	11.8 mm/km²	-1.1 mm/km²	Lower 38%
Yorke Peninsula	Max Temp	23.3 °C	1.4 °C	Upper 4%
Yorke Peninsula	Av Temp	17.2 °C	0.9 °C	Upper 4%
Yorke Peninsula	Min Temp	11.0 °C	0.4 °C	Upper 28%
tasmania				
East Coast	Rain	32.8 mm/km²	4.3 mm/km²	Upper 20%
East Coast	Max Temp	16.9 °C	1.3 °C	Upper 4%
East Coast	Av Temp	12.4 °C	1.3 °C	Upper 2%
East Coast	Min Temp	7.8 °C	1.2 °C	Upper 2%
Hobart and the South	Rain	47.9 mm/km²	6.6 mm/km²	Upper 9%
Hobart and the South	Max Temp	14.8 °C	1.1 °C	Upper 7%
Hobart and the South	Av Temp	10.0 °C	0.7 °C	Upper 12%
Hobart and the South	Min Temp	5.2 °C	0.4 °C	Upper 38%
Launceston and the North	Rain	34.3 mm/km²	4.0 mm/km²	Upper 21%

Launceston and the North	Max Temp	16.6 °C	1.4 °C	Upper 4%
Launceston and the North	Av Temp	11.8 °C	1.1 °C	Upper 4%
Launceston and the North	Min Temp	6.9 °C	0.8 °C	Upper 8%
North West	Rain	56.1 mm/km²	7.3 mm/km²	Upper 12%
North West	Max Temp	16.0 °C	1.5 °C	Upper 3%
North West	Av Temp	11.9 °C	1.1 °C	Upper 7%
North West	Min Temp	7.8 °C	0.8 °C	Upper 12%
West Coast	Rain	95.8 mm/km²	18.7 mm/km²	Upper 1%
West Coast	Max Temp	14.9 °C	1.0 °C	Upper 11%
West Coast	Av Temp	10.9 °C	0.9 °C	Upper 8%
West Coast	Min Temp	6.8 °C	0.8 °C	Upper 12%
victoria				
Ballarat	Rain	22.4 mm/km²	1.2 mm/km²	Upper 34%
Ballarat	Max Temp	20.0 °C	1.8 °C	Upper 1%
Ballarat	Av Temp	14.1 °C	1.4 °C	Upper 1%
Ballarat	Min Temp	8.1 °C	1.0 °C	Upper 3%
Bendigo Loddon	Rain	14.7 mm/km²	-0.8 mm/km²	Lower 48%
Bendigo Loddon	Max Temp	22.6 °C	2.0 °C	Upper 3%
Bendigo Loddon	Av Temp	15.7 °C	1.3 °C	Upper 4%
Bendigo Loddon	Min Temp	8.9 °C	0.6 °C	Upper 18%
Central Highlands	Rain	19.3 mm/km²	0.8 mm/km²	Upper 39%
Central Highlands	Max Temp	21.1 °C	1.7 °C	Upper 2%
Central Highlands	Av Temp	14.7 °C	1.1 °C	Upper 4%
Central Highlands	Min Temp	8.3 °C	0.5 °C	Upper 20%
Central Murray	Rain	11.7 mm/km²	-2.8 mm/km²	Lower 26%
Central Murray	Max Temp	23.7 °C	2.1 °C	Upper 1%
Central Murray	Av Temp	16.5 °C	1.3 °C	Upper 3%
Central Murray	Min Temp	9.3 °C	0.5 °C	Upper 17%
Geelong and the Bellarine	Rain	19.0 mm/km²	1.1 mm/km²	Upper 31%
Geelong and the Bellarine	Max Temp	20.3 °C	1.9 °C	Upper 1%
Geelong and the Bellarine	Av Temp	14.9 °C	1.5 °C	Upper 1%
Geelong and the Bellarine	Min Temp	9.5 °C	1.0 °C	Upper 4%
Gippsland	Rain	35.1 mm/km²	2.8 mm/km²	Upper 16%
Gippsland	Max Temp	19.1 °C	1.8 °C	Upper 2%
Gippsland	Av Temp	13.8 °C	1.3 °C	Upper 3%
Gippsland	Min Temp	8.4 °C	0.9 °C	Upper 10%
Goulburn	Rain	18.1 mm/km²	-2.6 mm/km²	Lower 36%
Goulburn	Max Temp	22.0 °C	2.0 °C	Upper 1%
Goulburn	Av Temp	15.4 °C	1.5 °C	Upper 1%
Goulburn	Min Temp	8.8 °C	0.9 °C	Upper 7%
Great Ocean Road	Rain	27.1 mm/km²	1.5 mm/km²	Upper 26%
Great Ocean Road	Max Temp	19.6 °C	1.6 °C	Upper 1%

Great Ocean Road	Av Temp	14.5 °C	1.3 °C	Upper 1%
Great Ocean Road	Min Temp	9.4 °C	1.0 °C	Upper 5%
High Country	Rain	32.8 mm/km²	-1.1 mm/km²	Upper 46%
High Country	Max Temp	19.9 °C	1.9 °C	Upper 1%
High Country	Av Temp	13.7 °C	1.5 °C	Upper 3%
High Country	Min Temp	7.5 °C	1.1 °C	Upper 9%
Lakes	Rain	35.5 mm/km²	6.2 mm/km²	Upper 8%
Lakes	Max Temp	18.9 °C	1.7 °C	Upper 4%
Lakes	Av Temp	13.5 °C	1.6 °C	Upper 3%
Lakes	Min Temp	8.2 °C	1.4 °C	Upper 5%
Macedon	Rain	27.3 mm/km²	1.8 mm/km²	Upper 30%
Macedon	Max Temp	19.0 °C	2.0 °C	Upper 2%
Macedon	Av Temp	13.6 °C	1.8 °C	Upper 1%
Macedon	Min Temp	8.2 °C	1.5 °C	Upper 2%
Mallee	Rain	8.0 mm/km²	-1.8 mm/km²	Lower 26%
Mallee	Max Temp	25.2 °C	2.2 °C	Upper 1%
Mallee	Av Temp	17.6 °C	1.3 °C	Upper 2%
Mallee	Min Temp	10.0 °C	0.4 °C	Upper 33%
Melbourne	Rain	21.4 mm/km²	-0.4 mm/km²	Upper 47%
Melbourne	Max Temp	21.0 °C	2.1 °C	Upper 1%
Melbourne	Av Temp	15.5 °C	1.7 °C	Upper 1%
Melbourne	Min Temp	10.0 °C	1.2 °C	Upper 7%
Murray East	Rain	21.8 mm/km²	-1.6 mm/km²	Lower 42%
Murray East	Max Temp	22.8 °C	2.1 °C	Upper 2%
Murray East	Av Temp	15.8 °C	1.4 °C	Upper 5%
Murray East	Min Temp	8.8 °C	0.7 °C	Upper 17%
Peninsula	Rain	24.8 mm/km²	-0.8 mm/km²	Upper 48%
Peninsula	Max Temp	20.0 °C	2.1 °C	Upper 1%
Peninsula	Av Temp	15.2 °C	1.4 °C	Upper 1%
Peninsula	Min Temp	10.5 °C	0.6 °C	Upper 39%
Phillip Island	Rain	27.1 mm/km²	0.0 mm/km²	Upper 45%
Phillip Island	Max Temp	19.9 °C	1.9 °C	Upper 1%
Phillip Island	Av Temp	15.2 °C	1.4 °C	Upper 2%
Phillip Island	Min Temp	10.4 °C	1.0 °C	Upper 12%
Spa Country	Rain	27.4 mm/km²	2.4 mm/km²	Upper 24%
Spa Country	Max Temp	19.2 °C	1.9 °C	Upper 1%
Spa Country	Av Temp	13.5 °C	1.7 °C	Upper 1%
Spa Country	Min Temp	7.8 °C	1.4 °C	Upper 4%
Western Grampians	Rain	20.2 mm/km²	0.7 mm/km²	Upper 33%
Western Grampians	Max Temp	21.1 °C	1.5 °C	Upper 4%
Western Grampians	Av Temp	14.7 °C	1.0 °C	Upper 6%
Western Grampians	Min Temp	8.3 °C	0.5 °C	Upper 20%
Wimmera	Rain	11.1 mm/km²	-1.2 mm/km²	Lower 36%

Wimmera	Max Temp	23.8 °C	1.9 °C	Upper 1%
Wimmera	Av Temp	16.4 °C	1.2 °C	Upper 2%
Wimmera	Min Temp	8.9 °C	0.4 °C	Upper 31%
Yarra Valley and the	Rain	38.8 mm/km²	-1.2 mm/km²	Upper 41%
Yarra Valley and the	Max Temp	19.4 °C	2.0 °C	Upper 1%
Yarra Valley and the	Av Temp	14.1 °C	1.6 °C	Upper 1%
Yarra Valley and the	Min Temp	8.7 °C	1.3 °C	Upper 7%
western australia				
Australia's Coral Coast	Rain	8.2 mm/km²	-0.6 mm/km²	Lower 46%
Australia's Coral Coast	Max Temp	30.5 °C	1.8 °C	Upper 4%
Australia's Coral Coast	Av Temp	23.4 °C	1.5 °C	Upper 2%
Australia's Coral Coast	Min Temp	16.3 °C	1.1 °C	Upper 5%
Australia's Golden Outback	Rain	8.3 mm/km²	1.2 mm/km²	Upper 31%
Australia's Golden Outback	Max Temp	29.1 °C	1.4 °C	Upper 2%
Australia's Golden Outback	Av Temp	21.7 °C	1.4 °C	Upper 3%
Australia's Golden Outback	Min Temp	14.4 °C	1.3 °C	Upper 3%
Australia's North West	Rain	18.2 mm/km²	5.9 mm/km²	Upper 14%
Australia's North West	Max Temp	34.3 °C	0.8 °C	Upper 7%
Australia's North West	Av Temp	27.0 °C	0.8 °C	Upper 11%
Australia's North West	Min Temp	19.7 °C	0.7 °C	Upper 15%
Australia's South West	Rain	27.5 mm/km²	3.8 mm/km²	Upper 9%
Australia's South West	Max Temp	22.5 °C	1.3 °C	Upper 2%
Australia's South West	Av Temp	16.5 °C	1.0 °C	Upper 2%
Australia's South West	Min Temp	10.5 °C	0.7 °C	Upper 7%
Destination Perth	Rain	21.9 mm/km²	-0.7 mm/km²	Upper 41%
Destination Perth	Max Temp	25.1 °C	1.7 °C	Upper 3%
Destination Perth	Av Temp	18.0 °C	1.1 °C	Upper 5%
Destination Perth	Min Temp	10.9 °C	0.6 °C	Upper 20%

commonwealth electoral division

This table is sorted alphabetically by State first (Australian Capital Territory on page 119, New South Wales on page 119, Northern Territory on page 124, Queensland on page 124, South Australia on page 127, Tasmania on page 128, Victoria on page 128, Western Australia on page 132), then by Commonwealth Electoral Division. This analysis is based on the digital boundaries for Commonwealth Electoral Divisions based on 2025 data. It excludes data for regions classified as No usual address, Migratory – Offshore – Shipping, and Outside Australia.

Location	Variable	Value	Anomaly	Percentile
australian capital territory				
Bean	Rain	28.7 mm/km²	0.0 mm/km²	Upper 45%
Bean	Max Temp	18.4 °C	2.3 °C	Upper 2%
Bean	Av Temp	11.9 °C	1.6 °C	Upper 3%
Bean	Min Temp	5.5 °C	0.9 °C	Upper 13%
Canberra	Rain	21.2 mm/km²	2.3 mm/km²	Upper 28%
Canberra	Max Temp	21.1 °C	2.4 °C	Upper 3%
Canberra	Av Temp	13.9 °C	1.4 °C	Upper 4%
Canberra	Min Temp	6.7 °C	0.4 °C	Upper 36%
Fenner	Rain	46.0 mm/km²	13.7 mm/km²	Upper 6%
Fenner	Max Temp	21.6 °C	2.1 °C	Upper 1%
Fenner	Av Temp	15.6 °C	1.4 °C	Upper 2%
Fenner	Min Temp	9.5 °C	0.7 °C	Upper 18%
new south wales				
Banks	Rain	36.2 mm/km²	11.7 mm/km²	Upper 4%
Banks	Max Temp	24.2 °C	1.9 °C	Upper 3%
Banks	Av Temp	18.9 °C	1.6 °C	Upper 1%
Banks	Min Temp	13.6 °C	1.4 °C	Upper 1%
Barton	Rain	59.3 mm/km²	19.3 mm/km²	Upper 5%
Barton	Max Temp	23.7 °C	1.8 °C	Upper 3%
Barton	Av Temp	19.0 °C	1.7 °C	Upper 1%
Barton	Min Temp	14.3 °C	1.6 °C	Upper 1%
Bennelong	Rain	43.2 mm/km²	14.0 mm/km²	Upper 4%
Bennelong	Max Temp	23.8 °C	1.7 °C	Upper 2%
Bennelong	Av Temp	19.0 °C	1.7 °C	Upper 1%
Bennelong	Min Temp	14.2 °C	1.7 °C	Upper 1%

Berowra	Rain	44.8 mm/km²	11.6 mm/km²	Upper 7%
Berowra	Max Temp	24.0 °C	1.8 °C	Upper 3%
Berowra	Av Temp	18.5 °C	1.6 °C	Upper 1%
Berowra	Min Temp	13.0 °C	1.5 °C	Upper 1%
Blaxland	Rain	35.3 mm/km²	10.9 mm/km²	Upper 5%
Blaxland	Max Temp	24.4 °C	1.9 °C	Upper 3%
Blaxland	Av Temp	18.9 °C	1.6 °C	Upper 1%
Blaxland	Min Temp	13.5 °C	1.4 °C	Upper 1%
Bradfield	Rain	54.6 mm/km²	17.8 mm/km²	Upper 3%
Bradfield	Max Temp	23.4 °C	1.7 °C	Upper 2%
Bradfield	Av Temp	18.7 °C	1.7 °C	Upper 1%
Bradfield	Min Temp	14.0 °C	1.7 °C	Upper 1%
Calare	Rain	26.0 mm/km²	1.4 mm/km²	Upper 31%
Calare	Max Temp	21.7 °C	1.5 °C	Upper 9%
Calare	Av Temp	15.1 °C	1.3 °C	Upper 6%
Calare	Min Temp	8.5 °C	1.1 °C	Upper 11%
Chifley	Rain	32.3 mm/km²	1.6 mm/km²	Upper 28%
Chifley	Max Temp	25.0 °C	1.9 °C	Upper 3%
Chifley	Av Temp	18.9 °C	1.7 °C	Upper 1%
Chifley	Min Temp	12.9 °C	1.4 °C	Upper 1%
Cook	Rain	37.6 mm/km²	12.1 mm/km²	Upper 6%
Cook	Max Temp	23.5 °C	1.9 °C	Upper 1%
Cook	Av Temp	18.9 °C	1.7 °C	Upper 1%
Cook	Min Temp	14.3 °C	1.5 °C	Upper 1%
Cowper	Rain	58.2 mm/km²	17.1 mm/km²	Upper 5%
Cowper	Max Temp	23.9 °C	1.2 °C	Upper 7%
Cowper	Av Temp	18.3 °C	1.3 °C	Upper 4%
Cowper	Min Temp	12.8 °C	1.4 °C	Upper 3%
Cunningham	Rain	46.7 mm/km²	6.0 mm/km²	Upper 21%
Cunningham	Max Temp	22.1 °C	1.9 °C	Upper 1%
Cunningham	Av Temp	17.3 °C	1.5 °C	Upper 1%
Cunningham	Min Temp	12.5 °C	1.1 °C	Upper 4%
Dobell	Rain	58.1 mm/km²	18.5 mm/km²	Upper 3%
Dobell	Max Temp	23.8 °C	1.8 °C	Upper 1%
Dobell	Av Temp	18.5 °C	1.5 °C	Upper 1%
Dobell	Min Temp	13.2 °C	1.3 °C	Upper 2%
Eden-Monaro	Rain	31.3 mm/km²	5.5 mm/km²	Upper 10%
Eden-Monaro	Max Temp	18.9 °C	2.0 °C	Upper 4%
Eden-Monaro	Av Temp	12.8 °C	1.5 °C	Upper 2%
Eden-Monaro	Min Temp	6.7 °C	1.0 °C	Upper 4%
Farrer	Rain	9.2 mm/km²	-2.0 mm/km²	Lower 27%
Farrer	Max Temp	25.8 °C	2.2 °C	Upper 1%
Farrer	Av Temp	18.2 °C	1.3 °C	Upper 3%

Farrer	Min Temp	10.6 °C	0.5 °C	Upper 21%
Fowler	Rain	30.9 mm/km²	8.9 mm/km²	Upper 6%
Fowler	Max Temp	24.7 °C	2.0 °C	Upper 3%
Fowler	Av Temp	18.9 °C	1.7 °C	Upper 1%
Fowler	Min Temp	13.1 °C	1.4 °C	Upper 2%
Gilmore	Rain	43.2 mm/km²	10.7 mm/km²	Upper 11%
Gilmore	Max Temp	21.4 °C	1.7 °C	Upper 4%
Gilmore	Av Temp	16.4 °C	1.5 °C	Upper 1%
Gilmore	Min Temp	11.4 °C	1.3 °C	Upper 1%
Grayndler	Rain	79.3 mm/km²	31.8 mm/km²	Upper 2%
Grayndler	Max Temp	23.8 °C	1.7 °C	Upper 3%
Grayndler	Av Temp	19.0 °C	1.7 °C	Upper 1%
Grayndler	Min Temp	14.3 °C	1.6 °C	Upper 1%
Greenway	Rain	29.7 mm/km²	4.7 mm/km²	Upper 16%
Greenway	Max Temp	24.7 °C	1.9 °C	Upper 3%
Greenway	Av Temp	18.9 °C	1.7 °C	Upper 1%
Greenway	Min Temp	13.1 °C	1.5 °C	Upper 1%
Hughes	Rain	48.2 mm/km²	13.4 mm/km²	Upper 6%
Hughes	Max Temp	23.6 °C	2.0 °C	Upper 2%
Hughes	Av Temp	18.4 °C	1.6 °C	Upper 1%
Hughes	Min Temp	13.3 °C	1.1 °C	Upper 2%
Hume	Rain	35.6 mm/km²	7.3 mm/km²	Upper 12%
Hume	Max Temp	22.9 °C	1.9 °C	Upper 3%
Hume	Av Temp	16.8 °C	1.6 °C	Upper 1%
Hume	Min Temp	10.7 °C	1.3 °C	Upper 3%
Hunter	Rain	34.9 mm/km²	8.5 mm/km²	Upper 7%
Hunter	Max Temp	24.1 °C	1.6 °C	Upper 7%
Hunter	Av Temp	17.9 °C	1.4 °C	Upper 4%
Hunter	Min Temp	11.7 °C	1.2 °C	Upper 3%
Kingsford Smith	Rain	47.3 mm/km²	19.3 mm/km²	Upper 3%
Kingsford Smith	Max Temp	23.4 °C	1.8 °C	Upper 1%
Kingsford Smith	Av Temp	19.3 °C	1.9 °C	Upper 1%
Kingsford Smith	Min Temp	15.1 °C	1.9 °C	Upper 1%
Lindsay	Rain	22.3 mm/km²	1.0 mm/km²	Upper 33%
Lindsay	Max Temp	25.2 °C	2.0 °C	Upper 2%
Lindsay	Av Temp	18.8 °C	1.6 °C	Upper 1%
Lindsay	Min Temp	12.4 °C	1.2 °C	Upper 2%
Lyne	Rain	58.2 mm/km²	20.3 mm/km²	Upper 3%
Lyne	Max Temp	23.6 °C	1.7 °C	Upper 4%
Lyne	Av Temp	18.1 °C	1.6 °C	Upper 2%
Lyne	Min Temp	12.5 °C	1.6 °C	Upper 1%
Macarthur	Rain	33.9 mm/km²	9.1 mm/km²	Upper 7%
Macarthur	Max Temp	23.8 °C	2.1 °C	Upper 2%

Macarthur	Av Temp	17.9 °C	1.5 °C	Upper 1%
Macarthur	Min Temp	12.1 °C	1.0 °C	Upper 4%
Mackellar	Rain	46.8 mm/km²	15.6 mm/km²	Upper 3%
Mackellar	Max Temp	23.2 °C	1.6 °C	Upper 2%
Mackellar	Av Temp	18.7 °C	1.6 °C	Upper 1%
Mackellar	Min Temp	14.3 °C	1.7 °C	Upper 1%
Macquarie	Rain	36.5 mm/km²	4.1 mm/km²	Upper 23%
Macquarie	Max Temp	23.3 °C	1.9 °C	Upper 4%
Macquarie	Av Temp	17.1 °C	1.5 °C	Upper 1%
Macquarie	Min Temp	10.9 °C	1.1 °C	Upper 3%
McMahon	Rain	36.2 mm/km²	6.0 mm/km²	Upper 18%
McMahon	Max Temp	24.8 °C	2.0 °C	Upper 2%
McMahon	Av Temp	18.8 °C	1.6 °C	Upper 1%
McMahon	Min Temp	12.8 °C	1.3 °C	Upper 2%
Mitchell	Rain	24.3 mm/km²	4.8 mm/km²	Upper 14%
Mitchell	Max Temp	24.3 °C	1.8 °C	Upper 3%
Mitchell	Av Temp	18.7 °C	1.7 °C	Upper 1%
Mitchell	Min Temp	13.2 °C	1.5 °C	Upper 1%
New England	Rain	35.6 mm/km²	9.7 mm/km²	Upper 4%
New England	Max Temp	23.1 °C	1.2 °C	Upper 10%
New England	Av Temp	16.4 °C	1.3 °C	Upper 4%
New England	Min Temp	9.8 °C	1.4 °C	Upper 3%
Newcastle	Rain	51.1 mm/km²	18.7 mm/km²	Upper 4%
Newcastle	Max Temp	23.9 °C	1.5 °C	Upper 8%
Newcastle	Av Temp	19.0 °C	1.4 °C	Upper 4%
Newcastle	Min Temp	14.1 °C	1.2 °C	Upper 2%
Page	Rain	57.1 mm/km²	20.8 mm/km²	Upper 2%
Page	Max Temp	24.9 °C	1.3 °C	Upper 11%
Page	Av Temp	19.2 °C	1.5 °C	Upper 3%
Page	Min Temp	13.5 °C	1.7 °C	Upper 3%
Parkes	Rain	12.0 mm/km²	0.4 mm/km²	Upper 42%
Parkes	Max Temp	27.6 °C	1.7 °C	Upper 7%
Parkes	Av Temp	20.3 °C	1.4 °C	Upper 4%
Parkes	Min Temp	13.0 °C	1.1 °C	Upper 5%
Parramatta	Rain	43.8 mm/km²	9.1 mm/km²	Upper 12%
Parramatta	Max Temp	24.4 °C	1.8 °C	Upper 3%
Parramatta	Av Temp	18.9 °C	1.6 °C	Upper 1%
Parramatta	Min Temp	13.5 °C	1.5 °C	Upper 1%
Paterson	Rain	52.1 mm/km²	20.8 mm/km²	Upper 1%
Paterson	Max Temp	24.4 °C	1.6 °C	Upper 6%
Paterson	Av Temp	19.1 °C	1.5 °C	Upper 4%
Paterson	Min Temp	13.8 °C	1.4 °C	Upper 1%
Reid	Rain	79.1 mm/km²	28.4 mm/km²	Upper 2%

Reid	Max Temp	24.1 °C	1.7 °C	Upper 3%
Reid	Av Temp	19.1 °C	1.6 °C	Upper 1%
Reid	Min Temp	14.2 °C	1.6 °C	Upper 1%
Richmond	Rain	74.6 mm/km²	24.5 mm/km²	Upper 3%
Richmond	Max Temp	25.0 °C	1.4 °C	Upper 7%
Richmond	Av Temp	20.1 °C	1.3 °C	Upper 4%
Richmond	Min Temp	15.2 °C	1.2 °C	Upper 4%
Riverina	Rain	24.4 mm/km²	0.2 mm/km²	Upper 40%
Riverina	Max Temp	22.2 °C	1.9 °C	Upper 3%
Riverina	Av Temp	15.1 °C	1.3 °C	Upper 4%
Riverina	Min Temp	8.0 °C	0.7 °C	Upper 25%
Robertson	Rain	49.4 mm/km²	14.1 mm/km²	Upper 4%
Robertson	Max Temp	23.9 °C	1.9 °C	Upper 1%
Robertson	Av Temp	18.3 °C	1.6 °C	Upper 1%
Robertson	Min Temp	12.8 °C	1.2 °C	Upper 1%
Shortland	Rain	58.8 mm/km²	20.0 mm/km²	Upper 3%
Shortland	Max Temp	23.8 °C	1.6 °C	Upper 3%
Shortland	Av Temp	19.0 °C	1.4 °C	Upper 2%
Shortland	Min Temp	14.1 °C	1.3 °C	Upper 4%
Sydney	Rain	32.8 mm/km²	12.5 mm/km²	Upper 4%
Sydney	Max Temp	23.6 °C	1.8 °C	Upper 1%
Sydney	Av Temp	19.3 °C	1.9 °C	Upper 1%
Sydney	Min Temp	14.9 °C	1.9 °C	Upper 1%
Warringah	Rain	29.8 mm/km²	11.6 mm/km²	Upper 3%
Warringah	Max Temp	23.3 °C	1.6 °C	Upper 1%
Warringah	Av Temp	19.1 °C	1.8 °C	Upper 1%
Warringah	Min Temp	15.0 °C	1.9 °C	Upper 1%
Watson	Rain	23.9 mm/km²	9.2 mm/km²	Upper 2%
Watson	Max Temp	24.1 °C	1.8 °C	Upper 3%
Watson	Av Temp	18.9 °C	1.6 °C	Upper 1%
Watson	Min Temp	13.7 °C	1.4 °C	Upper 1%
Wentworth	Rain	50.4 mm/km²	20.4 mm/km²	Upper 2%
Wentworth	Max Temp	23.2 °C	1.8 °C	Upper 1%
Wentworth	Av Temp	19.1 °C	1.9 °C	Upper 1%
Wentworth	Min Temp	15.1 °C	2.0 °C	Upper 1%
Werriwa	Rain	30.0 mm/km²	6.5 mm/km²	Upper 14%
Werriwa	Max Temp	24.8 °C	2.0 °C	Upper 2%
Werriwa	Av Temp	18.7 °C	1.6 °C	Upper 1%
Werriwa	Min Temp	12.6 °C	1.3 °C	Upper 4%
Whitlam	Rain	38.7 mm/km²	7.3 mm/km²	Upper 14%
Whitlam	Max Temp	20.5 °C	1.6 °C	Upper 4%
Whitlam	Av Temp	15.2 °C	1.5 °C	Upper 1%
Whitlam	Min Temp	9.9 °C	1.4 °C	Upper 1%

northern territory				
Lingiari	Rain	18.3 mm/km²	3.7 mm/km²	Upper 26%
Lingiari	Max Temp	33.1 °C	1.1 °C	Upper 6%
Lingiari	Av Temp	25.8 °C	0.9 °C	Upper 7%
Lingiari	Min Temp	18.4 °C	0.7 °C	Upper 13%
Solomon	Rain	65.4 mm/km²	12.5 mm/km²	Upper 13%
Solomon	Max Temp	33.1 °C	1.1 °C	Upper 6%
Solomon	Av Temp	28.1 °C	0.7 °C	Upper 9%
Solomon	Min Temp	23.2 °C	0.2 °C	Upper 25%
queensland				
Blair	Rain	38.7 mm/km²	9.5 mm/km²	Upper 9%
Blair	Max Temp	26.4 °C	1.2 °C	Upper 12%
Blair	Av Temp	20.1 °C	1.1 °C	Upper 5%
Blair	Min Temp	13.9 °C	1.1 °C	Upper 5%
Bonner	Rain	37.0 mm/km²	7.3 mm/km²	Upper 14%
Bonner	Max Temp	25.6 °C	1.4 °C	Upper 4%
Bonner	Av Temp	21.5 °C	1.3 °C	Upper 4%
Bonner	Min Temp	17.5 °C	1.2 °C	Upper 2%
Bowman	Rain	50.5 mm/km²	13.9 mm/km²	Upper 7%
Bowman	Max Temp	25.8 °C	1.4 °C	Upper 5%
Bowman	Av Temp	21.4 °C	1.3 °C	Upper 4%
Bowman	Min Temp	17.1 °C	1.2 °C	Upper 4%
Brisbane	Rain	23.8 mm/km²	7.2 mm/km²	Upper 10%
Brisbane	Max Temp	26.7 °C	1.4 °C	Upper 9%
Brisbane	Av Temp	21.5 °C	1.3 °C	Upper 3%
Brisbane	Min Temp	16.3 °C	1.3 °C	Upper 1%
Capricornia	Rain	31.9 mm/km²	10.1 mm/km²	Upper 7%
Capricornia	Max Temp	29.7 °C	1.1 °C	Upper 13%
Capricornia	Av Temp	23.2 °C	1.1 °C	Upper 9%
Capricornia	Min Temp	16.7 °C	1.2 °C	Upper 14%
Dawson	Rain	45.8 mm/km²	15.8 mm/km²	Upper 7%
Dawson	Max Temp	29.3 °C	0.8 °C	Upper 7%
Dawson	Av Temp	24.2 °C	1.3 °C	Upper 1%
Dawson	Min Temp	19.1 °C	1.7 °C	Upper 4%
Dickson	Rain	49.4 mm/km²	13.5 mm/km²	Upper 7%
Dickson	Max Temp	26.1 °C	1.4 °C	Upper 8%
Dickson	Av Temp	20.7 °C	1.3 °C	Upper 3%
Dickson	Min Temp	15.4 °C	1.2 °C	Upper 2%
Fadden	Rain	61.2 mm/km²	20.4 mm/km²	Upper 3%
Fadden	Max Temp	26.1 °C	1.3 °C	Upper 13%
Fadden	Av Temp	21.3 °C	1.2 °C	Upper 5%
Fadden	Min Temp	16.5 °C	1.1 °C	Upper 4%

Fairfax	Rain	66.3 mm/km²	19.1 mm/km²	Upper 8%
Fairfax	Max Temp	25.7 °C	1.1 °C	Upper 12%
Fairfax	Av Temp	20.8 °C	1.2 °C	Upper 2%
Fairfax	Min Temp	15.9 °C	1.4 °C	Upper 1%
Fisher	Rain	64.2 mm/km²	18.0 mm/km²	Upper 7%
Fisher	Max Temp	25.6 °C	1.2 °C	Upper 12%
Fisher	Av Temp	20.7 °C	1.3 °C	Upper 2%
Fisher	Min Temp	15.7 °C	1.3 °C	Upper 2%
Flynn	Rain	25.8 mm/km²	3.6 mm/km²	Upper 23%
Flynn	Max Temp	29.1 °C	1.5 °C	Upper 7%
Flynn	Av Temp	22.1 °C	1.3 °C	Upper 4%
Flynn	Min Temp	15.0 °C	1.2 °C	Upper 8%
Forde	Rain	48.9 mm/km²	12.4 mm/km²	Upper 8%
Forde	Max Temp	26.3 °C	1.4 °C	Upper 11%
Forde	Av Temp	20.9 °C	1.1 °C	Upper 4%
Forde	Min Temp	15.6 °C	0.9 °C	Upper 5%
Griffith	Rain	67.3 mm/km²	18.7 mm/km²	Upper 10%
Griffith	Max Temp	26.5 °C	1.3 °C	Upper 9%
Griffith	Av Temp	21.5 °C	1.3 °C	Upper 3%
Griffith	Min Temp	16.5 °C	1.2 °C	Upper 1%
Groom	Rain	25.9 mm/km²	3.8 mm/km²	Upper 19%
Groom	Max Temp	25.9 °C	1.3 °C	Upper 12%
Groom	Av Temp	19.0 °C	1.1 °C	Upper 7%
Groom	Min Temp	12.1 °C	0.9 °C	Upper 5%
Herbert	Rain	66.0 mm/km²	28.5 mm/km²	Upper 2%
Herbert	Max Temp	29.6 °C	1.2 °C	Upper 2%
Herbert	Av Temp	25.1 °C	1.5 °C	Upper 1%
Herbert	Min Temp	20.5 °C	1.8 °C	Upper 3%
Hinkler	Rain	44.0 mm/km²	12.8 mm/km²	Upper 7%
Hinkler	Max Temp	27.7 °C	1.2 °C	Upper 9%
Hinkler	Av Temp	22.1 °C	1.1 °C	Upper 5%
Hinkler	Min Temp	16.6 °C	0.9 °C	Upper 6%
Kennedy	Rain	27.6 mm/km²	9.2 mm/km²	Upper 9%
Kennedy	Max Temp	32.5 °C	0.8 °C	Upper 14%
Kennedy	Av Temp	25.6 °C	0.9 °C	Upper 12%
Kennedy	Min Temp	18.6 °C	1.0 °C	Upper 12%
Leichhardt	Rain	51.5 mm/km²	13.1 mm/km²	Upper 7%
Leichhardt	Max Temp	32.4 °C	0.9 °C	Upper 4%
Leichhardt	Av Temp	27.2 °C	1.2 °C	Upper 1%
Leichhardt	Min Temp	22.0 °C	1.4 °C	Upper 3%
Lilley	Rain	49.1 mm/km²	9.5 mm/km²	Upper 18%
Lilley	Max Temp	26.4 °C	1.2 °C	Upper 6%
Lilley	Av Temp	21.5 °C	1.3 °C	Upper 1%

Lilley	Min Temp	16.7 °C	1.3 °C	Upper 1%
Longman	Rain	55.3 mm/km²	15.9 mm/km²	Upper 4%
Longman	Max Temp	26.1 °C	1.3 °C	Upper 9%
Longman	Av Temp	21.0 °C	1.3 °C	Upper 2%
Longman	Min Temp	15.9 °C	1.3 °C	Upper 2%
Maranoa	Rain	15.8 mm/km²	3.8 mm/km²	Upper 20%
Maranoa	Max Temp	30.5 °C	1.4 °C	Upper 11%
Maranoa	Av Temp	23.0 °C	1.3 °C	Upper 8%
Maranoa	Min Temp	15.5 °C	1.1 °C	Upper 11%
McPherson	Rain	62.6 mm/km²	20.9 mm/km²	Upper 4%
McPherson	Max Temp	25.6 °C	1.4 °C	Upper 8%
McPherson	Av Temp	20.8 °C	1.3 °C	Upper 3%
McPherson	Min Temp	15.9 °C	1.1 °C	Upper 6%
Moncrieff	Rain	33.8 mm/km²	11.3 mm/km²	Upper 3%
Moncrieff	Max Temp	26.0 °C	1.3 °C	Upper 13%
Moncrieff	Av Temp	21.2 °C	1.2 °C	Upper 7%
Moncrieff	Min Temp	16.3 °C	1.1 °C	Upper 6%
Moreton	Rain	54.7 mm/km²	13.5 mm/km²	Upper 11%
Moreton	Max Temp	26.8 °C	1.5 °C	Upper 9%
Moreton	Av Temp	21.3 °C	1.3 °C	Upper 3%
Moreton	Min Temp	15.8 °C	1.1 °C	Upper 3%
Oxley	Rain	29.4 mm/km²	8.0 mm/km²	Upper 9%
Oxley	Max Temp	27.1 °C	1.6 °C	Upper 10%
Oxley	Av Temp	21.1 °C	1.2 °C	Upper 3%
Oxley	Min Temp	15.2 °C	0.9 °C	Upper 4%
Petrie	Rain	48.8 mm/km²	15.6 mm/km²	Upper 4%
Petrie	Max Temp	26.3 °C	1.2 °C	Upper 5%
Petrie	Av Temp	21.6 °C	1.3 °C	Upper 3%
Petrie	Min Temp	16.8 °C	1.3 °C	Upper 1%
Rankin	Rain	37.1 mm/km²	8.5 mm/km²	Upper 12%
Rankin	Max Temp	26.5 °C	1.4 °C	Upper 11%
Rankin	Av Temp	21.1 °C	1.2 °C	Upper 4%
Rankin	Min Temp	15.7 °C	1.0 °C	Upper 4%
Ryan	Rain	54.0 mm/km²	15.4 mm/km²	Upper 6%
Ryan	Max Temp	26.2 °C	1.5 °C	Upper 9%
Ryan	Av Temp	20.5 °C	1.3 °C	Upper 3%
Ryan	Min Temp	14.8 °C	1.0 °C	Upper 3%
Wide Bay	Rain	47.4 mm/km²	13.3 mm/km²	Upper 7%
Wide Bay	Max Temp	26.7 °C	1.0 °C	Upper 18%
Wide Bay	Av Temp	21.0 °C	1.0 °C	Upper 7%
Wide Bay	Min Temp	15.4 °C	1.0 °C	Upper 6%
Wright	Rain	43.2 mm/km²	13.2 mm/km²	Upper 5%
Wright	Max Temp	26.0 °C	1.4 °C	Upper 9%

Wright	Av Temp	19.7 °C	1.3 °C	Upper 4%
Wright	Min Temp	13.4 °C	1.1 °C	Upper 6%
south australia				
Adelaide	Rain	13.3 mm/km²	-2.1 mm/km²	Lower 30%
Adelaide	Max Temp	23.2 °C	1.8 °C	Upper 3%
Adelaide	Av Temp	17.6 °C	1.1 °C	Upper 7%
Adelaide	Min Temp	11.9 °C	0.5 °C	Upper 32%
Barker	Rain	13.7 mm/km²	-0.5 mm/km²	Lower 48%
Barker	Max Temp	23.3 °C	1.8 °C	Upper 1%
Barker	Av Temp	16.4 °C	1.1 °C	Upper 4%
Barker	Min Temp	9.4 °C	0.4 °C	Upper 29%
Boothby	Rain	17.2 mm/km²	-0.1 mm/km²	Lower 47%
Boothby	Max Temp	22.0 °C	1.6 °C	Upper 3%
Boothby	Av Temp	16.8 °C	1.2 °C	Upper 4%
Boothby	Min Temp	11.6 °C	0.8 °C	Upper 23%
Grey	Rain	5.7 mm/km²	0.0 mm/km²	Upper 45%
Grey	Max Temp	28.2 °C	1.7 °C	Upper 4%
Grey	Av Temp	21.0 °C	1.5 °C	Upper 2%
Grey	Min Temp	13.8 °C	1.3 °C	Upper 1%
Hindmarsh	Rain	15.4 mm/km²	-2.7 mm/km²	Lower 27%
Hindmarsh	Max Temp	23.2 °C	1.7 °C	Upper 3%
Hindmarsh	Av Temp	17.6 °C	1.1 °C	Upper 5%
Hindmarsh	Min Temp	12.1 °C	0.6 °C	Upper 20%
Kingston	Rain	18.8 mm/km²	1.5 mm/km²	Upper 33%
Kingston	Max Temp	21.9 °C	1.5 °C	Upper 3%
Kingston	Av Temp	17.0 °C	1.3 °C	Upper 4%
Kingston	Min Temp	12.1 °C	1.0 °C	Upper 12%
Makin	Rain	14.8 mm/km²	0.4 mm/km²	Upper 42%
Makin	Max Temp	22.9 °C	1.9 °C	Upper 3%
Makin	Av Temp	16.9 °C	1.2 °C	Upper 4%
Makin	Min Temp	11.0 °C	0.6 °C	Upper 23%
Mayo	Rain	22.2 mm/km²	1.1 mm/km²	Upper 34%
Mayo	Max Temp	20.6 °C	1.5 °C	Upper 2%
Mayo	Av Temp	15.9 °C	1.2 °C	Upper 2%
Mayo	Min Temp	11.1 °C	0.9 °C	Upper 7%
Spence	Rain	16.1 mm/km²	-0.9 mm/km²	Lower 45%
Spence	Max Temp	23.5 °C	1.9 °C	Upper 3%
Spence	Av Temp	17.3 °C	1.2 °C	Upper 4%
Spence	Min Temp	11.0 °C	0.6 °C	Upper 20%
Sturt	Rain	27.2 mm/km²	0.2 mm/km²	Upper 39%
Sturt	Max Temp	22.7 °C	1.8 °C	Upper 4%
Sturt	Av Temp	17.0 °C	1.1 °C	Upper 7%

Sturt	Min Temp	11.3 °C	0.4 °C	Upper 43%
tasmania				
Bass	Rain	34.6 mm/km²	3.7 mm/km²	Upper 20%
Bass	Max Temp	17.4 °C	1.5 °C	Upper 3%
Bass	Av Temp	13.0 °C	1.3 °C	Upper 3%
Bass	Min Temp	8.7 °C	1.1 °C	Upper 6%
Braddon	Rain	74.1 mm/km²	12.4 mm/km²	Upper 4%
Braddon	Max Temp	15.6 °C	1.2 °C	Upper 7%
Braddon	Av Temp	11.5 °C	1.0 °C	Upper 7%
Braddon	Min Temp	7.4 °C	0.8 °C	Upper 12%
Clark	Rain	37.8 mm/km²	9.2 mm/km²	Upper 8%
Clark	Max Temp	15.6 °C	1.2 °C	Upper 6%
Clark	Av Temp	10.8 °C	0.8 °C	Upper 12%
Clark	Min Temp	6.0 °C	0.4 °C	Upper 42%
Franklin	Rain	53.6 mm/km²	4.3 mm/km²	Upper 15%
Franklin	Max Temp	15.2 °C	1.1 °C	Upper 5%
Franklin	Av Temp	11.1 °C	1.0 °C	Upper 9%
Franklin	Min Temp	7.0 °C	0.9 °C	Upper 12%
Lyons	Rain	40.5 mm/km²	6.0 mm/km²	Upper 12%
Lyons	Max Temp	15.4 °C	1.2 °C	Upper 6%
Lyons	Av Temp	10.4 °C	0.8 °C	Upper 10%
Lyons	Min Temp	5.3 °C	0.5 °C	Upper 28%
victoria				
Aston	Rain	22.7 mm/km²	-1.3 mm/km²	Lower 46%
Aston	Max Temp	21.0 °C	2.2 °C	Upper 1%
Aston	Av Temp	15.4 °C	1.6 °C	Upper 1%
Aston	Min Temp	9.7 °C	0.9 °C	Upper 14%
Ballarat	Rain	25.2 mm/km²	1.9 mm/km²	Upper 25%
Ballarat	Max Temp	19.3 °C	1.8 °C	Upper 1%
Ballarat	Av Temp	13.8 °C	1.6 °C	Upper 1%
Ballarat	Min Temp	8.2 °C	1.3 °C	Upper 3%
Bendigo	Rain	17.3 mm/km²	-1.3 mm/km²	Lower 46%
Bendigo	Max Temp	21.8 °C	2.1 °C	Upper 3%
Bendigo	Av Temp	15.2 °C	1.5 °C	Upper 2%
Bendigo	Min Temp	8.6 °C	0.9 °C	Upper 7%
Bruce	Rain	26.7 mm/km²	-2.8 mm/km²	Lower 39%
Bruce	Max Temp	21.0 °C	2.1 °C	Upper 1%
Bruce	Av Temp	15.6 °C	1.6 °C	Upper 2%
Bruce	Min Temp	10.1 °C	1.1 °C	Upper 13%
Calwell	Rain	15.8 mm/km²	-2.1 mm/km²	Lower 33%
Calwell	Max Temp	20.9 °C	2.2 °C	Upper 1%
Calwell	Av Temp	15.4 °C	1.8 °C	Upper 1%

Calwell	Min Temp	9.8 °C	1.4 °C	Upper 3%
Casey	Rain	43.3 mm/km²	-1.6 mm/km²	Upper 40%
Casey	Max Temp	18.7 °C	1.9 °C	Upper 1%
Casey	Av Temp	13.4 °C	1.6 °C	Upper 1%
Casey	Min Temp	8.2 °C	1.3 °C	Upper 6%
Chisholm	Rain	40.8 mm/km²	-2.1 mm/km²	Lower 44%
Chisholm	Max Temp	21.2 °C	2.2 °C	Upper 1%
Chisholm	Av Temp	15.7 °C	1.6 °C	Upper 1%
Chisholm	Min Temp	10.2 °C	1.0 °C	Upper 14%
Cooper	Rain	25.1 mm/km²	-1.8 mm/km²	Lower 45%
Cooper	Max Temp	21.5 °C	2.2 °C	Upper 1%
Cooper	Av Temp	15.9 °C	1.7 °C	Upper 1%
Cooper	Min Temp	10.4 °C	1.2 °C	Upper 7%
Corangamite	Rain	20.4 mm/km²	2.0 mm/km²	Upper 20%
Corangamite	Max Temp	20.4 °C	2.2 °C	Upper 1%
Corangamite	Av Temp	15.4 °C	1.6 °C	Upper 1%
Corangamite	Min Temp	10.4 °C	0.9 °C	Upper 12%
Corio	Rain	17.8 mm/km²	1.7 mm/km²	Upper 30%
Corio	Max Temp	20.8 °C	2.0 °C	Upper 1%
Corio	Av Temp	15.3 °C	1.5 °C	Upper 1%
Corio	Min Temp	9.9 °C	1.0 °C	Upper 6%
Deakin	Rain	26.5 mm/km²	-2.8 mm/km²	Lower 36%
Deakin	Max Temp	21.2 °C	2.3 °C	Upper 1%
Deakin	Av Temp	15.5 °C	1.6 °C	Upper 1%
Deakin	Min Temp	9.8 °C	0.9 °C	Upper 13%
Dunkley	Rain	15.1 mm/km²	-2.3 mm/km²	Lower 35%
Dunkley	Max Temp	20.7 °C	2.0 °C	Upper 1%
Dunkley	Av Temp	15.5 °C	1.4 °C	Upper 1%
Dunkley	Min Temp	10.4 °C	0.9 °C	Upper 24%
Flinders	Rain	25.6 mm/km²	-0.7 mm/km²	Upper 47%
Flinders	Max Temp	20.0 °C	2.1 °C	Upper 1%
Flinders	Av Temp	15.2 °C	1.4 °C	Upper 1%
Flinders	Min Temp	10.5 °C	0.7 °C	Upper 36%
Fraser	Rain	20.6 mm/km²	2.1 mm/km²	Upper 22%
Fraser	Max Temp	21.4 °C	2.1 °C	Upper 1%
Fraser	Av Temp	16.1 °C	1.7 °C	Upper 1%
Fraser	Min Temp	10.7 °C	1.4 °C	Upper 3%
Gellibrand	Rain	16.4 mm/km²	0.8 mm/km²	Upper 31%
Gellibrand	Max Temp	21.4 °C	2.0 °C	Upper 1%
Gellibrand	Av Temp	16.0 °C	1.7 °C	Upper 1%
Gellibrand	Min Temp	10.7 °C	1.4 °C	Upper 4%
Gippsland	Rain	34.4 mm/km²	5.1 mm/km²	Upper 9%
Gippsland	Max Temp	19.0 °C	1.7 °C	Upper 4%

Gippsland	Av Temp	13.6 °C	1.5 °C	Upper 3%
Gippsland	Min Temp	8.2 °C	1.3 °C	Upper 7%
Goldstein	Rain	16.3 mm/km²	-3.6 mm/km²	Lower 28%
Goldstein	Max Temp	21.1 °C	2.0 °C	Upper 1%
Goldstein	Av Temp	15.9 °C	1.5 °C	Upper 3%
Goldstein	Min Temp	10.7 °C	1.1 °C	Upper 12%
Gorton	Rain	16.7 mm/km²	0.8 mm/km²	Upper 33%
Gorton	Max Temp	21.2 °C	2.1 °C	Upper 1%
Gorton	Av Temp	15.7 °C	1.8 °C	Upper 1%
Gorton	Min Temp	10.2 °C	1.4 °C	Upper 2%
Hawke	Rain	24.3 mm/km²	2.4 mm/km²	Upper 26%
Hawke	Max Temp	19.8 °C	2.0 °C	Upper 1%
Hawke	Av Temp	14.3 °C	1.8 °C	Upper 1%
Hawke	Min Temp	8.8 °C	1.5 °C	Upper 2%
Holt	Rain	23.7 mm/km²	-2.3 mm/km²	Lower 46%
Holt	Max Temp	20.8 °C	2.0 °C	Upper 1%
Holt	Av Temp	15.6 °C	1.6 °C	Upper 2%
Holt	Min Temp	10.4 °C	1.2 °C	Upper 15%
Hotham	Rain	20.9 mm/km²	-2.3 mm/km²	Lower 41%
Hotham	Max Temp	21.1 °C	2.1 °C	Upper 1%
Hotham	Av Temp	15.8 °C	1.5 °C	Upper 2%
Hotham	Min Temp	10.4 °C	1.0 °C	Upper 15%
Indi	Rain	32.3 mm/km²	-1.2 mm/km²	Upper 46%
Indi	Max Temp	20.0 °C	1.9 °C	Upper 1%
Indi	Av Temp	13.8 °C	1.5 °C	Upper 3%
Indi	Min Temp	7.5 °C	1.0 °C	Upper 9%
Isaacs	Rain	20.0 mm/km²	-2.7 mm/km²	Lower 34%
Isaacs	Max Temp	21.1 °C	2.1 °C	Upper 1%
Isaacs	Av Temp	15.8 °C	1.5 °C	Upper 3%
Isaacs	Min Temp	10.5 °C	0.9 °C	Upper 18%
Jagajaga	Rain	25.9 mm/km²	-1.2 mm/km²	Upper 47%
Jagajaga	Max Temp	21.7 °C	2.3 °C	Upper 1%
Jagajaga	Av Temp	15.8 °C	1.6 °C	Upper 1%
Jagajaga	Min Temp	10.0 °C	1.0 °C	Upper 8%
Kooyong	Rain	9.2 mm/km²	-2.7 mm/km²	Lower 35%
Kooyong	Max Temp	21.5 °C	2.1 °C	Upper 1%
Kooyong	Av Temp	16.1 °C	1.6 °C	Upper 2%
Kooyong	Min Temp	10.6 °C	1.1 °C	Upper 12%
La Trobe	Rain	32.1 mm/km²	-0.3 mm/km²	Upper 39%
La Trobe	Max Temp	20.6 °C	2.0 °C	Upper 1%
La Trobe	Av Temp	15.1 °C	1.6 °C	Upper 1%
La Trobe	Min Temp	9.7 °C	1.2 °C	Upper 8%
Lalor	Rain	22.3 mm/km²	1.3 mm/km²	Upper 31%

Lalor	Max Temp	21.2 °C	2.1 °C	Upper 1%
Lalor	Av Temp	15.8 °C	1.7 °C	Upper 1%
Lalor	Min Temp	10.3 °C	1.3 °C	Upper 4%
Macnamara	Rain	14.8 mm/km²	-1.8 mm/km²	Lower 36%
Macnamara	Max Temp	21.4 °C	1.9 °C	Upper 1%
Macnamara	Av Temp	16.2 °C	1.6 °C	Upper 3%
Macnamara	Min Temp	11.0 °C	1.2 °C	Upper 10%
Mallee	Rain	11.7 mm/km²	-1.0 mm/km²	Lower 38%
Mallee	Max Temp	23.8 °C	1.9 °C	Upper 1%
Mallee	Av Temp	16.5 °C	1.2 °C	Upper 2%
Mallee	Min Temp	9.2 °C	0.4 °C	Upper 31%
Maribyrnong	Rain	22.5 mm/km²	1.7 mm/km²	Upper 26%
Maribyrnong	Max Temp	21.5 °C	2.1 °C	Upper 1%
Maribyrnong	Av Temp	16.1 °C	1.8 °C	Upper 1%
Maribyrnong	Min Temp	10.6 °C	1.4 °C	Upper 3%
McEwen	Rain	27.2 mm/km²	-0.4 mm/km²	Upper 46%
McEwen	Max Temp	19.4 °C	2.0 °C	Upper 1%
McEwen	Av Temp	14.0 °C	1.7 °C	Upper 1%
McEwen	Min Temp	8.6 °C	1.5 °C	Upper 1%
Melbourne	Rain	41.8 mm/km²	0.4 mm/km²	Upper 34%
Melbourne	Max Temp	21.4 °C	1.9 °C	Upper 1%
Melbourne	Av Temp	16.1 °C	1.6 °C	Upper 3%
Melbourne	Min Temp	10.9 °C	1.2 °C	Upper 11%
Menzies	Rain	29.4 mm/km²	-1.8 mm/km²	Lower 44%
Menzies	Max Temp	21.6 °C	2.3 °C	Upper 1%
Menzies	Av Temp	15.8 °C	1.6 °C	Upper 1%
Menzies	Min Temp	10.0 °C	0.9 °C	Upper 12%
Monash	Rain	38.0 mm/km²	2.3 mm/km²	Upper 24%
Monash	Max Temp	19.0 °C	1.8 °C	Upper 1%
Monash	Av Temp	13.9 °C	1.4 °C	Upper 2%
Monash	Min Temp	8.9 °C	0.9 °C	Upper 12%
Nicholls	Rain	13.4 mm/km²	-2.8 mm/km²	Lower 31%
Nicholls	Max Temp	23.1 °C	2.1 °C	Upper 1%
Nicholls	Av Temp	16.2 °C	1.4 °C	Upper 2%
Nicholls	Min Temp	9.2 °C	0.7 °C	Upper 13%
Scullin	Rain	16.5 mm/km²	-1.5 mm/km²	Lower 36%
Scullin	Max Temp	21.1 °C	2.2 °C	Upper 1%
Scullin	Av Temp	15.5 °C	1.7 °C	Upper 1%
Scullin	Min Temp	9.8 °C	1.3 °C	Upper 4%
Wannon	Rain	25.3 mm/km²	1.3 mm/km²	Upper 28%
Wannon	Max Temp	19.8 °C	1.6 °C	Upper 2%
Wannon	Av Temp	14.3 °C	1.2 °C	Upper 1%
Wannon	Min Temp	8.9 °C	0.8 °C	Upper 5%

Wills	Rain	21.7 mm/km²	-0.2 mm/km²	Upper 42%
Wills	Max Temp	21.5 °C	2.1 °C	Upper 1%
Wills	Av Temp	16.0 °C	1.8 °C	Upper 1%
Wills	Min Temp	10.6 °C	1.3 °C	Upper 5%
western australia				
Brand	Rain	25.7 mm/km²	2.5 mm/km²	Upper 23%
Brand	Max Temp	24.4 °C	1.4 °C	Upper 7%
Brand	Av Temp	19.3 °C	1.3 °C	Upper 5%
Brand	Min Temp	14.1 °C	1.1 °C	Upper 4%
Bullwinkel	Rain	20.3 mm/km²	-0.6 mm/km²	Upper 43%
Bullwinkel	Max Temp	25.6 °C	1.9 °C	Upper 2%
Bullwinkel	Av Temp	18.1 °C	1.1 °C	Upper 5%
Bullwinkel	Min Temp	10.7 °C	0.3 °C	Upper 23%
Burt	Rain	39.7 mm/km²	5.6 mm/km²	Upper 17%
Burt	Max Temp	25.4 °C	1.8 °C	Upper 5%
Burt	Av Temp	19.2 °C	1.3 °C	Upper 5%
Burt	Min Temp	13.1 °C	0.7 °C	Upper 11%
Canning	Rain	31.6 mm/km²	-4.3 mm/km²	Lower 38%
Canning	Max Temp	23.9 °C	1.4 °C	Upper 4%
Canning	Av Temp	18.0 °C	1.2 °C	Upper 3%
Canning	Min Temp	12.1 °C	1.0 °C	Upper 8%
Cowan	Rain	36.3 mm/km²	3.4 mm/km²	Upper 19%
Cowan	Max Temp	25.6 °C	1.9 °C	Upper 2%
Cowan	Av Temp	19.4 °C	1.4 °C	Upper 4%
Cowan	Min Temp	13.3 °C	0.8 °C	Upper 10%
Curtin	Rain	27.8 mm/km²	4.5 mm/km²	Upper 9%
Curtin	Max Temp	25.1 °C	1.8 °C	Upper 6%
Curtin	Av Temp	19.5 °C	1.4 °C	Upper 5%
Curtin	Min Temp	13.9 °C	0.9 °C	Upper 9%
Durack	Rain	14.8 mm/km²	3.9 mm/km²	Upper 16%
Durack	Max Temp	32.9 °C	1.1 °C	Upper 4%
Durack	Av Temp	25.6 °C	1.0 °C	Upper 7%
Durack	Min Temp	18.2 °C	0.8 °C	Upper 11%
Forrest	Rain	37.8 mm/km²	2.5 mm/km²	Upper 19%
Forrest	Max Temp	23.0 °C	1.4 °C	Upper 4%
Forrest	Av Temp	17.4 °C	1.1 °C	Upper 1%
Forrest	Min Temp	11.7 °C	0.8 °C	Upper 7%
Fremantle	Rain	26.3 mm/km²	4.4 mm/km²	Upper 10%
Fremantle	Max Temp	24.6 °C	1.6 °C	Upper 6%
Fremantle	Av Temp	19.4 °C	1.3 °C	Upper 5%
Fremantle	Min Temp	14.1 °C	0.9 °C	Upper 6%
Hasluck	Rain	30.5 mm/km²	2.7 mm/km²	Upper 24%

Hasluck	Max Temp	26.3 °C	2.1 °C	Upper 1%
Hasluck	Av Temp	19.5 °C	1.4 °C	Upper 3%
Hasluck	Min Temp	12.7 °C	0.6 °C	Upper 19%
Moore	Rain	23.9 mm/km²	3.7 mm/km²	Upper 14%
Moore	Max Temp	25.3 °C	1.8 °C	Upper 5%
Moore	Av Temp	19.5 °C	1.4 °C	Upper 4%
Moore	Min Temp	13.7 °C	0.9 °C	Upper 9%
O'Connor	Rain	9.3 mm/km²	1.4 mm/km²	Upper 28%
O'Connor	Max Temp	28.4 °C	1.3 °C	Upper 2%
O'Connor	Av Temp	21.1 °C	1.3 °C	Upper 4%
O'Connor	Min Temp	13.9 °C	1.3 °C	Upper 3%
Pearce	Rain	29.0 mm/km²	3.7 mm/km²	Upper 18%
Pearce	Max Temp	25.6 °C	1.8 °C	Upper 2%
Pearce	Av Temp	19.4 °C	1.3 °C	Upper 2%
Pearce	Min Temp	13.2 °C	0.8 °C	Upper 15%
Perth	Rain	46.2 mm/km²	3.3 mm/km²	Upper 23%
Perth	Max Temp	25.5 °C	1.9 °C	Upper 3%
Perth	Av Temp	19.5 °C	1.4 °C	Upper 4%
Perth	Min Temp	13.4 °C	0.8 °C	Upper 12%
Swan	Rain	19.7 mm/km²	1.8 mm/km²	Upper 20%
Swan	Max Temp	25.8 °C	2.0 °C	Upper 3%
Swan	Av Temp	19.5 °C	1.4 °C	Upper 4%
Swan	Min Temp	13.2 °C	0.7 °C	Upper 15%
Tangney	Rain	36.1 mm/km²	6.4 mm/km²	Upper 9%
Tangney	Max Temp	25.2 °C	1.9 °C	Upper 6%
Tangney	Av Temp	19.4 °C	1.3 °C	Upper 4%
Tangney	Min Temp	13.5 °C	0.8 °C	Upper 10%

australian drainage division

This analysis is based on the digital boundaries for Australian Drainge Divisions using data from 2021. It excludes data for regions classified as Unclassified, No usual address, Migratory – Offshore – Shipping, and Outside Australia.

Location	Variable	Value	Anomaly	Percentile
Carpentaria Coast	Rain	31.1 mm/km²	8.3 mm/km²	Upper 14%
Carpentaria Coast	Max Temp	33.2 °C	0.7 °C	Upper 15%
Carpentaria Coast	Av Temp	26.7 °C	0.9 °C	Upper 11%
Carpentaria Coast	Min Temp	20.1 °C	1.0 °C	Upper 10%
Lake Eyre Basin	Rain	9.2 mm/km²	2.3 mm/km²	Upper 27%
Lake Eyre Basin	Max Temp	31.1 °C	1.6 °C	Upper 7%
Lake Eyre Basin	Av Temp	23.6 °C	1.4 °C	Upper 4%
Lake Eyre Basin	Min Temp	16.0 °C	1.2 °C	Upper 5%
Murray-Darling Basin	Rain	16.0 mm/km²	0.8 mm/km²	Upper 38%
Murray-Darling Basin	Max Temp	26.1 °C	1.7 °C	Upper 5%
Murray-Darling Basin	Av Temp	18.8 °C	1.3 °C	Upper 5%
Murray-Darling Basin	Min Temp	11.4 °C	0.8 °C	Upper 12%
North East Coast	Rain	35.4 mm/km²	9.4 mm/km²	Upper 7%
North East Coast	Max Temp	29.4 °C	1.2 °C	Upper 7%
North East Coast	Av Temp	23.1 °C	1.2 °C	Upper 4%
North East Coast	Min Temp	16.7 °C	1.2 °C	Upper 7%
North Western Plateau	Rain	10.4 mm/km²	3.3 mm/km²	Upper 23%
North Western Plateau	Max Temp	33.5 °C	1.2 °C	Upper 3%
North Western Plateau	Av Temp	25.9 °C	1.0 °C	Upper 7%
North Western Plateau	Min Temp	18.2 °C	0.9 °C	Upper 10%
Pilbara-Gascoyne	Rain	7.6 mm/km²	-0.1 mm/km²	Upper 47%
Pilbara-Gascoyne	Max Temp	32.1 °C	1.8 °C	Upper 6%
Pilbara-Gascoyne	Av Temp	24.9 °C	1.6 °C	Upper 4%
Pilbara-Gascoyne	Min Temp	17.6 °C	1.4 °C	Upper 4%
South Australian Gulf	Rain	9.2 mm/km²	-0.7 mm/km²	Lower 39%
South Australian Gulf	Max Temp	25.2 °C	1.7 °C	Upper 4%
South Australian Gulf	Av Temp	18.6 °C	1.4 °C	Upper 3%
South Australian Gulf	Min Temp	12.0 °C	1.0 °C	Upper 4%
South East Coast (NSW)	Rain	45.7 mm/km²	13.7 mm/km²	Upper 4%

South East Coast (NSW)	Max Temp	22.7 °C	1.5 °C	Upper 7%
South East Coast (NSW)	Av Temp	16.9 °C	1.4 °C	Upper 2%
South East Coast (NSW)	Min Temp	11.1 °C	1.4 °C	Upper 2%
South East Coast (Victoria)	Rain	27.5 mm/km²	2.4 mm/km²	Upper 13%
South East Coast (Victoria)	Max Temp	20.0 °C	1.8 °C	Upper 1%
South East Coast (Victoria)	Av Temp	14.3 °C	1.3 °C	Upper 1%
South East Coast (Victoria)	Min Temp	8.6 °C	0.9 °C	Upper 7%
South West Coast	Rain	16.4 mm/km²	2.0 mm/km²	Upper 12%
South West Coast	Max Temp	25.7 °C	1.5 °C	Upper 4%
South West Coast	Av Temp	18.6 °C	1.1 °C	Upper 4%
South West Coast	Min Temp	11.6 °C	0.8 °C	Upper 9%
South Western Plateau	Rain	7.6 mm/km²	1.2 mm/km²	Upper 32%
South Western Plateau	Max Temp	27.8 °C	1.4 °C	Upper 4%
South Western Plateau	Av Temp	20.6 °C	1.4 °C	Upper 3%
South Western Plateau	Min Temp	13.5 °C	1.5 °C	Upper 1%
Tanami-Timor Sea Coast	Rain	22.9 mm/km²	5.4 mm/km²	Upper 18%
Tanami-Timor Sea Coast	Max Temp	33.7 °C	0.8 °C	Upper 11%
Tanami-Timor Sea Coast	Av Temp	26.5 °C	0.6 °C	Upper 12%
Tanami-Timor Sea Coast	Min Temp	19.3 °C	0.5 °C	Upper 18%
Tasmania	Rain	55.3 mm/km²	8.1 mm/km²	Upper 8%
Tasmania	Max Temp	15.7 °C	1.2 °C	Upper 5%
Tasmania	Av Temp	11.1 °C	0.9 °C	Upper 7%
Tasmania	Min Temp	6.5 °C	0.7 °C	Upper 15%