


australian climate update summary 2024



the climate centre



Ownership

Copyright © The Climate Centre 2025

Creative commons licence

Copyright in this publication is licensed under a Creative Commons BY Attribution 4.0 International licence. Further information on the licence terms is available from <https://creativecommons.org/licenses/by/4.0>.

Attribution

Use of material contained in this publication under a Creative Commons BY Attribution 4.0 International licence requires you to attribute the work, without modification or transformation, and not in a way that suggests that the Climate Centre endorses you or your use of the work. This report can be cited as (or equivalent):

Goodsell, B. (2025). Australian Climate Update – Summary 2024. The Climate Centre.

Acknowledgements

The Climate Centre acknowledges the Traditional Custodians of the lands, waters, and skies on which we work and live.

The Climate Centre acknowledges the use of data from SILO, a collaborative project between the Queensland Government and the Australian Bureau of Meteorology. We are not endorsed by either the Queensland Government or the Australian Bureau of Meteorology.

Cover image attribution: The Great Barrier Reef, Queensland, Cairns by Ank Kumar 2016.

How to read this report

Ranks are based on the seasonal average or sum from 1889 to present day. A value of 1 indicates the highest rank, while a rank of 136 indicates the lowest rank. Anomalies are calculated relative to a 1941-1970 average (baseline). Rainfall totals are based on daily totals which are summed over the entire season and averaged over the area of the particular region being analysed. To see more information on our methods, refer to our methodology document.



australia

4th highest annual max
temp on record

1st highest annual min
temp on record

2nd highest annual mean
temp on record

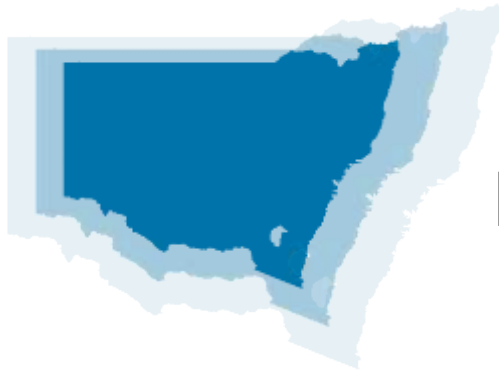
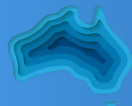
11th highest annual
rainfall on record

The national average maximum, mean and minimum temperatures for the year were 30.0°C, 23.0°C and 16.1°C, respectively. The national average maximum, mean and minimum temperature anomalies for the year were 1.3°C, 1.4°C and 1.4°C, respectively.

The national total rainfall for the year was 17.8 mm/km². The national total rainfall anomaly was 4.3 mm/km². This represents a change of 32.0% from the 1941-1970 baseline value of 13.5 mm/km².

The warmest state on record was the Northern Territory with an average maximum temperature of 33.0 °C and the warmest maximum temperature anomaly was for Australian Capital Territory at 2.1 °C. The wettest state per total area was Tasmania, with a spatial average of 38.4 mm/km², while the state with the least amount of rainfall was South Australia with a spatial average of 7.1 mm/km². When considering the percentage change compared to the 1941-1970 baseline, the state with the highest difference was Northern Territory (78.1%), while the state with the lowest difference was Australian Capital Territory (-15.1%).

Location	Max Temp (°C)		Total Rainfall (mm/km ²)	
	Value	Anomaly	Value	Anomaly
Australia	30.0	1.3	17.8	4.3
New South Wales	25.5	1.6	19.1	2.1
Victoria	21.2	1.7	18.8	-3.1
Queensland	31.2	1.3	23.0	4.7
South Australia	27.8	1.7	7.1	0.7
Western Australia	31.0	1.3	13.1	3.4
Tasmania	15.8	1.3	38.4	-5.6
Northern Territory	33.0	1.0	26.1	11.4
ACT	18.8	2.1	23.3	-4.1



new south wales

10th highest annual max
temp on record

5th highest annual min
temp on record

4th highest annual mean
temp on record

37th highest annual
rainfall on record

The average maximum, mean and minimum temperature anomalies for New South Wales during 2024 were 1.6°C, 1.3°C and 1.1°C, respectively. The rainfall anomaly was 2.1 mm/km². This represents a change of 12.2% from the 1941-1970 baseline value of 17.0 mm/km².



- 10th** highest annual max temp on record
- 2nd** highest annual mean temp on record
- 1st** highest annual min temp on record
- 61st** highest annual rainfall on record

The LGA with the highest maximum temperature anomaly was Snowy Valleys, with an anomaly of 2.4°C. The LGA with the lowest maximum temperature anomaly was Orange, with an anomaly of 0.9°C.

The LGA with the highest minimum temperature anomaly was Tenterfield, with an anomaly of 2.3°C. The LGA with the lowest minimum temperature anomaly was Hay, with an anomaly of -0.1°C.

The LGA with the highest rainfall anomaly was Hunters Hill, with an anomaly of 52.1 mm/km², and the LGA with the highest percentage rainfall change from baseline was Cobar, with a change of 55.6% or 6.0 mm/km² from the 1941-1970 baseline value of 10.9 mm/km².

The LGA with the lowest rainfall anomaly was Snowy Valleys, with an anomaly of -9.6 mm/km², and the LGA with the lowest percentage rainfall change from baseline was Snowy Valleys, with a change of -25.5% or -9.6 mm/km² from the 1941-1970 baseline value of 37.7 mm/km².



victoria

5th highest annual max
temp on record

14th highest annual min
temp on record

6th highest annual mean
temp on record

96th highest annual
rainfall on record

The average maximum, mean and minimum temperature anomalies for Victoria during 2024 were 1.7°C, 1.2°C and 0.8°C, respectively. The rainfall anomaly was -3.1 mm/km². This represents a change of -14.2% from the 1941-1970 baseline value of 21.9 mm/km².



9th highest annual max temp on record

8th highest annual mean temp on record

8th highest annual min temp on record

92nd highest annual rainfall on record

The LGA with the highest maximum temperature anomaly was Towong, with an anomaly of 2.3°C. The LGA with the lowest maximum temperature anomaly was Glenelg, with an anomaly of 1.1°C.

The LGA with the highest minimum temperature anomaly was Colac Otway, with an anomaly of 1.9°C. The LGA with the lowest minimum temperature anomaly was Yarriambiack, with an anomaly of 0.1°C.

The LGA with the highest rainfall anomaly was Gannawarra, with an anomaly of 2.2 mm/km², and the LGA with the highest percentage rainfall change from baseline was Gannawarra, with a change of 19.1% or 2.2 mm/km² from the 1941-1970 baseline value of 11.3 mm/km².

The LGA with the lowest rainfall anomaly was Colac Otway, with an anomaly of -9.3 mm/km², and the LGA with the lowest percentage rainfall change from baseline was Warrnambool, with a change of -33.1% or -6.8 mm/km² from the 1941-1970 baseline value of 20.5 mm/km².



queensland

9th highest annual max
temp on record

4th highest annual min
temp on record

2nd highest annual mean
temp on record

21st highest annual
rainfall on record

The average maximum, mean and minimum temperature anomalies for Queensland during 2024 were 1.3°C, 1.4°C and 1.5°C, respectively. The rainfall anomaly was 4.7 mm/km². This represents a change of 25.5% from the 1941-1970 baseline value of 18.3 mm/km².



greater
brisbane

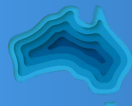
- 12th** highest annual max temp on record
- 1st** highest annual mean temp on record
- 2nd** highest annual min temp on record
- 19th** highest annual rainfall on record

The LGA with the highest maximum temperature anomaly was Paroo, with an anomaly of 1.9°C. The LGA with the lowest maximum temperature anomaly was Mornington, with an anomaly of -0.3°C.

The LGA with the highest minimum temperature anomaly was Barcoo, with an anomaly of 2.3°C. The LGA with the lowest minimum temperature anomaly was Mount Isa, with an anomaly of 0.8°C.

The LGA with the highest rainfall anomaly was Wujal Wujal, with an anomaly of 228.3 mm/km², and the LGA with the highest percentage rainfall change from baseline was Wujal Wujal, with a change of 143.8% or 228.3 mm/km² from the 1941-1970 baseline value of 158.7 mm/km².

The LGA with the lowest rainfall anomaly was Barcaldine, with an anomaly of -4.1 mm/km², and the LGA with the lowest percentage rainfall change from baseline was Barcaldine, with a change of -25.9% or -4.1 mm/km² from the 1941-1970 baseline value of 15.8 mm/km².



south australia

4th highest annual max temp on record

1st highest annual min temp on record

2nd highest annual mean temp on record

50th highest annual rainfall on record

The average maximum, mean and minimum temperature anomalies for South Australia during 2024 were 1.7°C, 1.5°C and 1.3°C, respectively. The rainfall anomaly was 0.7 mm/km². This represents a change of 11.3% from the 1941-1970 baseline value of 6.4 mm/km².




- 5th** highest annual max temp on record
- 10th** highest annual mean temp on record
- 30th** highest annual min temp on record
- 130th** highest annual rainfall on record

The LGA with the highest maximum temperature anomaly was Roxby Downs, with an anomaly of 2.0°C. The LGA with the lowest maximum temperature anomaly was Yankalilla, with an anomaly of 0.5°C.

The LGA with the highest minimum temperature anomaly was Anangu Pitjantjatjara Yankunytjatjara, with an anomaly of 1.9°C. The LGA with the lowest minimum temperature anomaly was Renmark Paringa, with an anomaly of -0.3°C.

The LGA with the highest rainfall anomaly was Roxby Downs, with an anomaly of 3.9 mm/km², and the LGA with the highest percentage rainfall change from baseline was Roxby Downs, with a change of 57.2% or 3.9 mm/km² from the 1941-1970 baseline value of 6.8 mm/km².

The LGA with the lowest rainfall anomaly was Walkerville, with an anomaly of -56.1 mm/km², and the LGA with the lowest percentage rainfall change from baseline was Clare and Gilbert Valleys, with a change of -42.5% or -7.6 mm/km² from the 1941-1970 baseline value of 17.8 mm/km².



western australia

- 3rd** highest annual max temp on record
- 1st** highest annual min temp on record
- 3rd** highest annual mean temp on record
- 20th** highest annual rainfall on record

The average maximum, mean and minimum temperature anomalies for Western Australia during 2024 were 1.3°C, 1.5°C and 1.6°C, respectively. The rainfall anomaly was 3.4 mm/km². This represents a change of 34.6% from the 1941-1970 baseline value of 9.7 mm/km².



- 1st** highest annual max temp on record
- 1st** highest annual mean temp on record
- 1st** highest annual min temp on record
- 115th** highest annual rainfall on record

The LGA with the highest maximum temperature anomaly was Bassendean, with an anomaly of 2.7°C. The LGA with the lowest maximum temperature anomaly was Dundas, with an anomaly of 0.4°C.

The LGA with the highest minimum temperature anomaly was Port Hedland, with an anomaly of 2.4°C. The LGA with the lowest minimum temperature anomaly was Cunderdin, with an anomaly of 0.5°C.

The LGA with the highest rainfall anomaly was Halls Creek, with an anomaly of 11.7 mm/km², and the LGA with the highest percentage rainfall change from baseline was Laverton, with a change of 122.2% or 6.7 mm/km² from the 1941-1970 baseline value of 5.5 mm/km².

The LGA with the lowest rainfall anomaly was Peppermint Grove, with an anomaly of -255.4 mm/km², and the LGA with the lowest percentage rainfall change from baseline was Exmouth, with a change of -50.3% or -4.0 mm/km² from the 1941-1970 baseline value of 7.9 mm/km².



tasmania


2nd highest annual max
temp on record

3rd highest annual min
temp on record

2nd highest summer
mean temp on record

105th highest annual
rainfall on record

The average maximum, mean and minimum temperature anomalies for Tasmania during 2024 were 1.3°C, 1.1°C and 0.9°C, respectively. The rainfall anomaly was -5.6 mm/km². This represents a change of -12.6% from the 1941-1970 baseline value of 44.0 mm/km².



- 7th** highest annual max temp on record
- 4th** highest annual mean temp on record
- 6th** highest annual min temp on record
- 102nd** highest annual rainfall on record

The LGA with the highest maximum temperature anomaly was Flinders (Tas.), with an anomaly of 1.8°C. The LGA with the lowest maximum temperature anomaly was Huon Valley, with an anomaly of 0.9°C.

The LGA with the highest minimum temperature anomaly was Flinders (Tas.), with an anomaly of 1.9°C. The LGA with the lowest minimum temperature anomaly was Central Highlands (Tas.), with an anomaly of 0.4°C.

The LGA with the highest rainfall anomaly was George Town, with an anomaly of 3.4 mm/km², and the LGA with the highest percentage rainfall change from baseline was George Town, with a change of 12.2% or 3.4 mm/km² from the 1941-1970 baseline value of 27.5 mm/km².

The LGA with the lowest rainfall anomaly was Circular Head, with an anomaly of -14.3 mm/km², and the LGA with the lowest percentage rainfall change from baseline was King Island, with a change of -32.6% or -10.8 mm/km² from the 1941-1970 baseline value of 33.2 mm/km².



northern territory

13th highest annual max
temp on record

5th highest annual min
temp on record

7th highest annual mean
temp on record

6th highest annual
rainfall on record

The average maximum, mean and minimum temperature anomalies for Northern Territory during 2024 were 1.0°C, 1.1°C and 1.2°C, respectively. The rainfall anomaly was 11.4 mm/km². This represents a change of 78.1% from the 1941-1970 baseline value of 14.7 mm/km².



greater
darwin



5th highest annual max temp on record

2nd highest annual mean temp on record

9th highest annual min temp on record


9th highest annual rainfall on record

The LGA with the highest maximum temperature anomaly was Alice Springs, with an anomaly of 2.0°C. The LGA with the lowest maximum temperature anomaly was Victoria Daly, with an anomaly of 0.4°C.

The LGA with the highest minimum temperature anomaly was MacDonnell, with an anomaly of 1.6°C. The LGA with the lowest minimum temperature anomaly was Darwin Waterfront Precinct, with an anomaly of 0.7°C.

The LGA with the highest rainfall anomaly was Darwin Waterfront Precinct, with an anomaly of 280.4 mm/km², and the LGA with the highest percentage rainfall change from baseline was Central Desert, with a change of 133.1% or 10.1 mm/km² from the 1941-1970 baseline value of 7.6 mm/km².

The LGA with the lowest rainfall anomaly was Alice Springs, with an anomaly of 0.5 mm/km², and the LGA with the lowest percentage rainfall change from baseline was Alice Springs, with a change of 6.8% or 0.5 mm/km² from the 1941-1970 baseline value of 7.6 mm/km².



australian capital territory

5th highest annual max
temp on record

5th highest annual min
temp on record

3rd highest annual mean
temp on record

92nd highest annual
rainfall on record

The average maximum, mean and minimum temperature anomalies for Australian Capital Territory during 2024 were 2.1°C, 1.7°C and 1.2°C, respectively. The rainfall anomaly was -4.1 mm/km². This represents a change of -15.1% from the 1941-1970 baseline value of 27.5 mm/km².

The warmest capital city was Greater Darwin with an average maximum temperature of 34.1 °C and the largest maximum temperature anomaly was for Greater Perth at 2.4 °C. The wettest capital city was Greater Darwin with 58.7 mm/km², and the capital city by the highest change when compared to baseline was Greater Darwin with 31.6%. The driest capital city was Greater Adelaide with 14.5 mm/km², and the capital city by the lowest change when compared to baseline was Greater Adelaide with -30.4%.

Location	Max Temp (°C)		Total Rainfall (mm/km ²)	
	Value	Anomaly	Value	Anomaly
Greater Sydney	23.1	1.6	29.9	-1.6
Rest of NSW	25.5	1.6	18.9	2.1
Greater Melbourne	19.6	1.4	25.4	-2.9
Rest of Vic.	21.3	1.7	18.5	-3.1
Greater Brisbane	26.4	1.4	38.2	7.3
Rest of Qld	31.2	1.3	22.9	4.7
Greater Adelaide	21.8	1.6	14.5	-6.3
Rest of SA	27.8	1.7	7.1	0.7
Greater Perth	25.6	2.4	23.0	-7.1
Rest of WA	31.0	1.3	13.0	3.4
Greater Hobart	17.0	1.3	18.8	-3.2
Rest of Tas.	15.7	1.3	38.9	-5.6
Greater Darwin	34.1	1.6	58.7	14.1
Rest of NT	33.0	0.9	26.0	11.4
ACT	18.8	2.1	23.3	-4.1



states, territories and cities

Location	Variable	Value	Anomaly	Percentile
Australia	Rain	17.8 mm/km ²	4.3 mm/km ²	Upper 8%
Australia	Max Temp	30.0 °C	1.3 °C	Upper 3%
Australia	Av Temp	23.0 °C	1.4 °C	Upper 1%
Australia	Min Temp	16.1 °C	1.4 °C	Upper 1%
Australian Capital Territory	Rain	23.3 mm/km ²	-4.1 mm/km ²	Lower 32%
Australian Capital Territory	Max Temp	18.8 °C	2.1 °C	Upper 4%
Australian Capital Territory	Av Temp	12.4 °C	1.7 °C	Upper 2%
Australian Capital Territory	Min Temp	6.1 °C	1.2 °C	Upper 4%
New South Wales	Rain	19.1 mm/km ²	2.1 mm/km ²	Upper 27%
New South Wales	Max Temp	25.5 °C	1.6 °C	Upper 7%
New South Wales	Av Temp	18.5 °C	1.3 °C	Upper 3%
New South Wales	Min Temp	11.6 °C	1.1 °C	Upper 4%
Northern Territory	Rain	26.1 mm/km ²	11.4 mm/km ²	Upper 4%
Northern Territory	Max Temp	33.0 °C	1.0 °C	Upper 10%
Northern Territory	Av Temp	26.0 °C	1.1 °C	Upper 5%
Northern Territory	Min Temp	18.9 °C	1.2 °C	Upper 4%
Queensland	Rain	23.0 mm/km ²	4.7 mm/km ²	Upper 15%
Queensland	Max Temp	31.2 °C	1.3 °C	Upper 7%
Queensland	Av Temp	24.4 °C	1.4 °C	Upper 1%
Queensland	Min Temp	17.5 °C	1.5 °C	Upper 3%
South Australia	Rain	7.1 mm/km ²	0.7 mm/km ²	Upper 37%
South Australia	Max Temp	27.8 °C	1.7 °C	Upper 3%
South Australia	Av Temp	20.6 °C	1.5 °C	Upper 1%
South Australia	Min Temp	13.5 °C	1.3 °C	Upper 1%
Tasmania	Rain	38.4 mm/km ²	-5.6 mm/km ²	Lower 23%
Tasmania	Max Temp	15.8 °C	1.3 °C	Upper 1%
Tasmania	Av Temp	11.3 °C	1.1 °C	Upper 1%
Tasmania	Min Temp	6.8 °C	0.9 °C	Upper 2%
Victoria	Rain	18.8 mm/km ²	-3.1 mm/km ²	Lower 29%
Victoria	Max Temp	21.2 °C	1.7 °C	Upper 4%
Victoria	Av Temp	15.0 °C	1.2 °C	Upper 4%
Victoria	Min Temp	8.7 °C	0.8 °C	Upper 10%
Western Australia	Rain	13.1 mm/km ²	3.4 mm/km ²	Upper 15%
Western Australia	Max Temp	31.0 °C	1.3 °C	Upper 2%
Western Australia	Av Temp	23.9 °C	1.5 °C	Upper 2%
Western Australia	Min Temp	16.9 °C	1.6 °C	Upper 1%




Greater Adelaide	Rain	14.5 mm/km ²	-6.3 mm/km ²	Lower 4%
Greater Adelaide	Max Temp	21.8 °C	1.6 °C	Upper 4%
Greater Adelaide	Av Temp	16.1 °C	1.1 °C	Upper 7%
Greater Adelaide	Min Temp	10.5 °C	0.6 °C	Upper 22%
Greater Brisbane	Rain	38.2 mm/km ²	7.3 mm/km ²	Upper 14%
Greater Brisbane	Max Temp	26.4 °C	1.4 °C	Upper 9%
Greater Brisbane	Av Temp	20.5 °C	1.4 °C	Upper 1%
Greater Brisbane	Min Temp	14.5 °C	1.4 °C	Upper 1%
Greater Darwin	Rain	58.7 mm/km ²	14.1 mm/km ²	Upper 7%
Greater Darwin	Max Temp	34.1 °C	1.6 °C	Upper 4%
Greater Darwin	Av Temp	28.6 °C	1.2 °C	Upper 1%
Greater Darwin	Min Temp	23.0 °C	0.8 °C	Upper 7%
Greater Hobart	Rain	18.8 mm/km ²	-3.2 mm/km ²	Lower 25%
Greater Hobart	Max Temp	17.0 °C	1.3 °C	Upper 5%
Greater Hobart	Av Temp	12.4 °C	1.1 °C	Upper 3%
Greater Hobart	Min Temp	7.7 °C	1.0 °C	Upper 4%
Greater Melbourne	Rain	25.4 mm/km ²	-2.9 mm/km ²	Lower 32%
Greater Melbourne	Max Temp	19.6 °C	1.4 °C	Upper 7%
Greater Melbourne	Av Temp	14.6 °C	1.3 °C	Upper 6%
Greater Melbourne	Min Temp	9.5 °C	1.2 °C	Upper 6%
Greater Perth	Rain	23.0 mm/km ²	-7.1 mm/km ²	Lower 15%
Greater Perth	Max Temp	25.6 °C	2.4 °C	Upper 1%
Greater Perth	Av Temp	19.4 °C	2.0 °C	Upper 1%
Greater Perth	Min Temp	13.3 °C	1.6 °C	Upper 1%
Greater Sydney	Rain	29.9 mm/km ²	-1.6 mm/km ²	Upper 45%
Greater Sydney	Max Temp	23.1 °C	1.6 °C	Upper 7%
Greater Sydney	Av Temp	17.4 °C	1.5 °C	Upper 1%
Greater Sydney	Min Temp	11.8 °C	1.4 °C	Upper 1%




australian bioregions


Location	Variable	Value	Anomaly	Percentile
Arnhem Coast	Rain	40.7 mm/km ²	5.1 mm/km ²	Upper 32%
Arnhem Coast	Max Temp	32.7 °C	1.0 °C	Upper 3%
Arnhem Coast	Av Temp	28.0 °C	1.1 °C	Upper 1%
Arnhem Coast	Min Temp	23.3 °C	1.2 °C	Upper 3%
Arnhem Plateau	Rain	48.4 mm/km ²	13.1 mm/km ²	Upper 6%
Arnhem Plateau	Max Temp	33.4 °C	1.2 °C	Upper 4%
Arnhem Plateau	Av Temp	27.6 °C	1.1 °C	Upper 4%
Arnhem Plateau	Min Temp	21.8 °C	1.0 °C	Upper 4%
Australian Alps	Rain	34.7 mm/km ²	-7.7 mm/km ²	Lower 24%
Australian Alps	Max Temp	14.9 °C	1.9 °C	Upper 1%
Australian Alps	Av Temp	10.0 °C	1.9 °C	Upper 1%
Australian Alps	Min Temp	5.1 °C	1.9 °C	Upper 1%
Avon Wheatbelt	Rain	10.6 mm/km ²	-0.9 mm/km ²	Lower 40%
Avon Wheatbelt	Max Temp	26.8 °C	2.0 °C	Upper 1%
Avon Wheatbelt	Av Temp	19.5 °C	1.6 °C	Upper 1%
Avon Wheatbelt	Min Temp	12.1 °C	1.2 °C	Upper 1%
Ben Lomond	Rain	33.5 mm/km ²	-1.7 mm/km ²	Upper 46%
Ben Lomond	Max Temp	16.4 °C	1.6 °C	Upper 2%
Ben Lomond	Av Temp	11.8 °C	1.4 °C	Upper 1%
Ben Lomond	Min Temp	7.1 °C	1.3 °C	Upper 1%
Brigalow Belt North	Rain	19.7 mm/km ²	-0.9 mm/km ²	Lower 49%
Brigalow Belt North	Max Temp	30.1 °C	1.2 °C	Upper 7%
Brigalow Belt North	Av Temp	23.4 °C	1.3 °C	Upper 6%
Brigalow Belt North	Min Temp	16.8 °C	1.3 °C	Upper 10%
Brigalow Belt South	Rain	22.1 mm/km ²	2.0 mm/km ²	Upper 31%
Brigalow Belt South	Max Temp	28.0 °C	1.5 °C	Upper 11%
Brigalow Belt South	Av Temp	20.7 °C	1.5 °C	Upper 2%
Brigalow Belt South	Min Temp	13.5 °C	1.4 °C	Upper 2%
Broken Hill Complex	Rain	8.5 mm/km ²	2.4 mm/km ²	Upper 22%
Broken Hill Complex	Max Temp	27.1 °C	1.6 °C	Upper 6%
Broken Hill Complex	Av Temp	20.0 °C	1.3 °C	Upper 4%
Broken Hill Complex	Min Temp	12.8 °C	1.0 °C	Upper 4%
Burt Plain	Rain	13.1 mm/km ²	5.5 mm/km ²	Upper 14%
Burt Plain	Max Temp	31.4 °C	1.4 °C	Upper 6%
Burt Plain	Av Temp	23.6 °C	1.2 °C	Upper 4%
Burt Plain	Min Temp	15.9 °C	0.9 °C	Upper 7%
Cape York Peninsula	Rain	51.8 mm/km ²	12.5 mm/km ²	Upper 8%
Cape York Peninsula	Max Temp	32.4 °C	0.9 °C	Upper 6%



Cape York Peninsula	Av Temp	27.3 °C	1.1 °C	Upper 3%
Cape York Peninsula	Min Temp	22.2 °C	1.3 °C	Upper 4%
Carnarvon	Rain	6.0 mm/km ²	-1.0 mm/km ²	Lower 45%
Carnarvon	Max Temp	32.3 °C	2.5 °C	Upper 1%
Carnarvon	Av Temp	25.3 °C	2.0 °C	Upper 1%
Carnarvon	Min Temp	18.3 °C	1.6 °C	Upper 1%
Central Arnhem	Rain	42.0 mm/km ²	12.6 mm/km ²	Upper 10%
Central Arnhem	Max Temp	33.5 °C	1.1 °C	Upper 3%
Central Arnhem	Av Temp	27.6 °C	1.1 °C	Upper 3%
Central Arnhem	Min Temp	21.7 °C	1.0 °C	Upper 5%
Central Kimberley	Rain	30.8 mm/km ²	10.6 mm/km ²	Upper 10%
Central Kimberley	Max Temp	34.7 °C	0.9 °C	Upper 9%
Central Kimberley	Av Temp	27.5 °C	0.9 °C	Upper 7%
Central Kimberley	Min Temp	20.3 °C	1.0 °C	Upper 9%
Central Mackay Coast	Rain	39.9 mm/km ²	2.6 mm/km ²	Upper 41%
Central Mackay Coast	Max Temp	27.7 °C	0.7 °C	Upper 12%
Central Mackay Coast	Av Temp	22.9 °C	1.1 °C	Upper 2%
Central Mackay Coast	Min Temp	18.3 °C	1.6 °C	Upper 5%
Central Ranges	Rain	9.2 mm/km ²	2.7 mm/km ²	Upper 21%
Central Ranges	Max Temp	30.3 °C	1.5 °C	Upper 4%
Central Ranges	Av Temp	23.2 °C	1.7 °C	Upper 2%
Central Ranges	Min Temp	16.1 °C	1.9 °C	Upper 1%
Channel Country	Rain	9.5 mm/km ²	3.6 mm/km ²	Upper 16%
Channel Country	Max Temp	31.6 °C	1.6 °C	Upper 5%
Channel Country	Av Temp	24.6 °C	1.8 °C	Upper 2%
Channel Country	Min Temp	17.4 °C	1.9 °C	Upper 1%
Cobar Penneplain	Rain	17.5 mm/km ²	5.2 mm/km ²	Upper 14%
Cobar Penneplain	Max Temp	26.5 °C	1.4 °C	Upper 10%
Cobar Penneplain	Av Temp	19.2 °C	1.0 °C	Upper 10%
Cobar Penneplain	Min Temp	12.0 °C	0.6 °C	Upper 21%
Coolgardie	Rain	8.3 mm/km ²	-0.1 mm/km ²	Upper 46%
Coolgardie	Max Temp	26.0 °C	1.2 °C	Upper 4%
Coolgardie	Av Temp	18.9 °C	1.2 °C	Upper 1%
Coolgardie	Min Temp	11.9 °C	1.3 °C	Upper 1%
Daly Basin	Rain	47.9 mm/km ²	17.2 mm/km ²	Upper 4%
Daly Basin	Max Temp	34.5 °C	0.8 °C	Upper 15%
Daly Basin	Av Temp	27.9 °C	0.9 °C	Upper 5%
Daly Basin	Min Temp	21.3 °C	0.9 °C	Upper 7%
Dampierland	Rain	12.1 mm/km ²	-3.2 mm/km ²	Lower 16%
Dampierland	Max Temp	35.1 °C	1.1 °C	Upper 4%
Dampierland	Av Temp	28.7 °C	1.5 °C	Upper 1%
Dampierland	Min Temp	22.3 °C	2.0 °C	Upper 1%
Darling Riverine Plains	Rain	16.2 mm/km ²	2.4 mm/km ²	Upper 30%
Darling Riverine Plains	Max Temp	28.1 °C	1.6 °C	Upper 9%
Darling Riverine Plains	Av Temp	20.8 °C	1.4 °C	Upper 3%




Darling Riverine Plains	Min Temp	13.4 °C	1.3 °C	Upper 2%
Darwin Coastal	Rain	51.6 mm/km ²	10.0 mm/km ²	Upper 14%
Darwin Coastal	Max Temp	34.0 °C	1.3 °C	Upper 2%
Darwin Coastal	Av Temp	28.5 °C	1.1 °C	Upper 2%
Darwin Coastal	Min Temp	23.0 °C	1.0 °C	Upper 5%
Davenport Murchison Ranges	Rain	23.7 mm/km ²	14.1 mm/km ²	Upper 4%
Davenport Murchison Ranges	Max Temp	32.9 °C	0.4 °C	Upper 24%
Davenport Murchison Ranges	Av Temp	25.9 °C	0.8 °C	Upper 14%
Davenport Murchison Ranges	Min Temp	19.0 °C	1.1 °C	Upper 7%
Desert Uplands	Rain	15.4 mm/km ²	-1.3 mm/km ²	Lower 46%
Desert Uplands	Max Temp	31.8 °C	1.6 °C	Upper 5%
Desert Uplands	Av Temp	24.4 °C	1.6 °C	Upper 1%
Desert Uplands	Min Temp	17.0 °C	1.5 °C	Upper 7%
Einasleigh Uplands	Rain	29.2 mm/km ²	6.1 mm/km ²	Upper 21%
Einasleigh Uplands	Max Temp	30.5 °C	0.9 °C	Upper 10%
Einasleigh Uplands	Av Temp	24.2 °C	1.2 °C	Upper 6%
Einasleigh Uplands	Min Temp	17.9 °C	1.5 °C	Upper 8%
Esperance Plains	Rain	11.2 mm/km ²	-3.9 mm/km ²	Lower 4%
Esperance Plains	Max Temp	23.1 °C	1.3 °C	Upper 3%
Esperance Plains	Av Temp	17.2 °C	1.1 °C	Upper 3%
Esperance Plains	Min Temp	11.3 °C	1.0 °C	Upper 2%
Eyre Yorke Block	Rain	9.0 mm/km ²	-3.0 mm/km ²	Lower 15%
Eyre Yorke Block	Max Temp	23.9 °C	1.3 °C	Upper 4%
Eyre Yorke Block	Av Temp	17.4 °C	0.7 °C	Upper 13%
Eyre Yorke Block	Min Temp	10.8 °C	0.1 °C	Lower 43%
Finke	Rain	7.2 mm/km ²	1.6 mm/km ²	Upper 34%
Finke	Max Temp	30.6 °C	2.2 °C	Upper 3%
Finke	Av Temp	22.9 °C	1.9 °C	Upper 1%
Finke	Min Temp	15.2 °C	1.6 °C	Upper 1%
Flinders Lofty Block	Rain	8.7 mm/km ²	-0.5 mm/km ²	Lower 38%
Flinders Lofty Block	Max Temp	25.1 °C	1.8 °C	Upper 4%
Flinders Lofty Block	Av Temp	18.1 °C	1.5 °C	Upper 1%
Flinders Lofty Block	Min Temp	11.1 °C	1.3 °C	Upper 2%
Furneaux	Rain	23.4 mm/km ²	-2.4 mm/km ²	Lower 40%
Furneaux	Max Temp	18.1 °C	1.6 °C	Upper 1%
Furneaux	Av Temp	14.3 °C	1.6 °C	Upper 1%
Furneaux	Min Temp	10.4 °C	1.6 °C	Upper 1%
Gascoyne	Rain	8.5 mm/km ²	1.8 mm/km ²	Upper 26%
Gascoyne	Max Temp	32.7 °C	2.1 °C	Upper 2%
Gascoyne	Av Temp	25.3 °C	2.0 °C	Upper 1%
Gascoyne	Min Temp	17.9 °C	2.0 °C	Upper 1%
Gawler	Rain	7.1 mm/km ²	1.4 mm/km ²	Upper 26%
Gawler	Max Temp	27.6 °C	2.0 °C	Upper 3%
Gawler	Av Temp	20.2 °C	1.6 °C	Upper 2%
Gawler	Min Temp	12.8 °C	1.1 °C	Upper 4%




Geraldton Sandplains	Rain	14.6 mm/km ²	1.2 mm/km ²	Upper 29%
Geraldton Sandplains	Max Temp	28.2 °C	1.9 °C	Upper 1%
Geraldton Sandplains	Av Temp	21.5 °C	1.9 °C	Upper 1%
Geraldton Sandplains	Min Temp	14.8 °C	2.0 °C	Upper 1%
Gibson Desert	Rain	11.7 mm/km ²	6.0 mm/km ²	Upper 7%
Gibson Desert	Max Temp	32.6 °C	1.2 °C	Upper 4%
Gibson Desert	Av Temp	25.4 °C	1.5 °C	Upper 2%
Gibson Desert	Min Temp	18.2 °C	1.7 °C	Upper 1%
Great Sandy Desert	Rain	12.0 mm/km ²	4.7 mm/km ²	Upper 18%
Great Sandy Desert	Max Temp	34.1 °C	1.1 °C	Upper 4%
Great Sandy Desert	Av Temp	26.9 °C	1.3 °C	Upper 4%
Great Sandy Desert	Min Temp	19.6 °C	1.5 °C	Upper 3%
Great Victoria Desert	Rain	9.3 mm/km ²	3.9 mm/km ²	Upper 7%
Great Victoria Desert	Max Temp	28.5 °C	1.2 °C	Upper 4%
Great Victoria Desert	Av Temp	21.3 °C	1.4 °C	Upper 3%
Great Victoria Desert	Min Temp	14.1 °C	1.7 °C	Upper 1%
Gulf Coastal	Rain	36.1 mm/km ²	13.3 mm/km ²	Upper 8%
Gulf Coastal	Max Temp	33.2 °C	0.4 °C	Upper 21%
Gulf Coastal	Av Temp	27.5 °C	1.1 °C	Upper 7%
Gulf Coastal	Min Temp	21.7 °C	1.7 °C	Upper 5%
Gulf Fall and Uplands	Rain	32.3 mm/km ²	12.9 mm/km ²	Upper 6%
Gulf Fall and Uplands	Max Temp	33.9 °C	0.6 °C	Upper 18%
Gulf Fall and Uplands	Av Temp	27.2 °C	0.9 °C	Upper 9%
Gulf Fall and Uplands	Min Temp	20.5 °C	1.3 °C	Upper 7%
Gulf Plains	Rain	32.3 mm/km ²	11.2 mm/km ²	Upper 9%
Gulf Plains	Max Temp	33.7 °C	0.7 °C	Upper 15%
Gulf Plains	Av Temp	27.1 °C	0.9 °C	Upper 11%
Gulf Plains	Min Temp	20.4 °C	1.2 °C	Upper 9%
Hampton	Rain	11.6 mm/km ²	3.9 mm/km ²	Upper 10%
Hampton	Max Temp	23.5 °C	-0.0 °C	Lower 40%
Hampton	Av Temp	17.8 °C	0.5 °C	Upper 21%
Hampton	Min Temp	12.0 °C	1.0 °C	Upper 9%
Jarrah Forest	Rain	20.1 mm/km ²	-6.2 mm/km ²	Lower 12%
Jarrah Forest	Max Temp	23.8 °C	1.9 °C	Upper 1%
Jarrah Forest	Av Temp	17.3 °C	1.6 °C	Upper 1%
Jarrah Forest	Min Temp	10.7 °C	1.2 °C	Upper 2%
Kanmantoo	Rain	14.6 mm/km ²	-5.6 mm/km ²	Lower 3%
Kanmantoo	Max Temp	20.2 °C	1.1 °C	Upper 8%
Kanmantoo	Av Temp	15.4 °C	0.8 °C	Upper 10%
Kanmantoo	Min Temp	10.6 °C	0.5 °C	Upper 33%
King	Rain	27.0 mm/km ²	-11.0 mm/km ²	Lower 2%
King	Max Temp	17.3 °C	1.6 °C	Upper 1%
King	Av Temp	13.4 °C	1.2 °C	Upper 2%
King	Min Temp	9.6 °C	0.8 °C	Upper 12%
Little Sandy Desert	Rain	15.4 mm/km ²	9.3 mm/km ²	Upper 3%




Little Sandy Desert	Max Temp	33.0 °C	1.4 °C	Upper 4%
Little Sandy Desert	Av Temp	25.6 °C	1.6 °C	Upper 3%
Little Sandy Desert	Min Temp	18.2 °C	1.9 °C	Upper 2%
MacDonnell Ranges	Rain	11.1 mm/km ²	3.3 mm/km ²	Upper 21%
MacDonnell Ranges	Max Temp	30.4 °C	1.9 °C	Upper 3%
MacDonnell Ranges	Av Temp	22.6 °C	1.6 °C	Upper 2%
MacDonnell Ranges	Min Temp	14.8 °C	1.3 °C	Upper 4%
Mallee	Rain	9.1 mm/km ²	-2.2 mm/km ²	Lower 15%
Mallee	Max Temp	24.3 °C	1.4 °C	Upper 3%
Mallee	Av Temp	17.4 °C	1.2 °C	Upper 2%
Mallee	Min Temp	10.6 °C	1.0 °C	Upper 3%
Mitchell Grass Downs	Rain	16.1 mm/km ²	5.0 mm/km ²	Upper 16%
Mitchell Grass Downs	Max Temp	33.2 °C	1.4 °C	Upper 7%
Mitchell Grass Downs	Av Temp	25.6 °C	1.4 °C	Upper 4%
Mitchell Grass Downs	Min Temp	18.0 °C	1.4 °C	Upper 4%
Mount Isa Inlier	Rain	21.8 mm/km ²	9.1 mm/km ²	Upper 9%
Mount Isa Inlier	Max Temp	33.2 °C	1.1 °C	Upper 14%
Mount Isa Inlier	Av Temp	26.0 °C	1.0 °C	Upper 10%
Mount Isa Inlier	Min Temp	18.7 °C	0.9 °C	Upper 11%
Mulga Lands	Rain	13.8 mm/km ²	2.6 mm/km ²	Upper 24%
Mulga Lands	Max Temp	29.7 °C	1.8 °C	Upper 9%
Mulga Lands	Av Temp	22.7 °C	1.8 °C	Upper 1%
Mulga Lands	Min Temp	15.6 °C	1.9 °C	Upper 1%
Murchison	Rain	9.1 mm/km ²	2.5 mm/km ²	Upper 21%
Murchison	Max Temp	29.7 °C	1.6 °C	Upper 3%
Murchison	Av Temp	22.7 °C	1.7 °C	Upper 1%
Murchison	Min Temp	15.6 °C	1.7 °C	Upper 1%
Murray Darling Depression	Rain	9.8 mm/km ²	-0.1 mm/km ²	Lower 46%
Murray Darling Depression	Max Temp	25.2 °C	1.7 °C	Upper 5%
Murray Darling Depression	Av Temp	17.7 °C	1.0 °C	Upper 7%
Murray Darling Depression	Min Temp	10.3 °C	0.3 °C	Upper 33%
NSW North Coast	Rain	39.3 mm/km ²	2.6 mm/km ²	Upper 29%
NSW North Coast	Max Temp	23.3 °C	1.4 °C	Upper 6%
NSW North Coast	Av Temp	17.7 °C	1.6 °C	Upper 1%
NSW North Coast	Min Temp	12.1 °C	1.8 °C	Upper 1%
NSW South Western Slopes	Rain	20.2 mm/km ²	0.2 mm/km ²	Upper 42%
NSW South Western Slopes	Max Temp	23.7 °C	1.7 °C	Upper 7%
NSW South Western Slopes	Av Temp	16.5 °C	1.1 °C	Upper 7%
NSW South Western Slopes	Min Temp	9.2 °C	0.5 °C	Upper 29%
Nandewar	Rain	25.6 mm/km ²	2.2 mm/km ²	Upper 29%
Nandewar	Max Temp	25.1 °C	1.4 °C	Upper 8%
Nandewar	Av Temp	18.0 °C	1.6 °C	Upper 1%
Nandewar	Min Temp	10.9 °C	1.7 °C	Upper 1%
Naracoorte Coastal Plain	Rain	13.8 mm/km ²	-6.3 mm/km ²	Lower 5%
Naracoorte Coastal Plain	Max Temp	21.1 °C	1.4 °C	Upper 4%




Naracoorte Coastal Plain	Av Temp	15.0 °C	0.8 °C	Upper 18%
Naracoorte Coastal Plain	Min Temp	8.9 °C	0.1 °C	Lower 40%
New England Tablelands	Rain	27.3 mm/km ²	-0.4 mm/km ²	Upper 45%
New England Tablelands	Max Temp	21.2 °C	1.3 °C	Upper 7%
New England Tablelands	Av Temp	15.1 °C	1.6 °C	Upper 1%
New England Tablelands	Min Temp	8.9 °C	1.9 °C	Upper 1%
Northern Kimberley	Rain	36.4 mm/km ²	5.9 mm/km ²	Upper 28%
Northern Kimberley	Max Temp	33.7 °C	0.8 °C	Upper 9%
Northern Kimberley	Av Temp	27.5 °C	0.8 °C	Upper 6%
Northern Kimberley	Min Temp	21.2 °C	0.8 °C	Upper 10%
Nullarbor	Rain	9.7 mm/km ²	3.8 mm/km ²	Upper 10%
Nullarbor	Max Temp	25.9 °C	0.6 °C	Upper 26%
Nullarbor	Av Temp	19.1 °C	1.0 °C	Upper 7%
Nullarbor	Min Temp	12.2 °C	1.4 °C	Upper 1%
Ord Victoria Plain	Rain	33.7 mm/km ²	18.7 mm/km ²	Upper 1%
Ord Victoria Plain	Max Temp	34.7 °C	0.5 °C	Upper 18%
Ord Victoria Plain	Av Temp	27.5 °C	0.8 °C	Upper 12%
Ord Victoria Plain	Min Temp	20.3 °C	1.0 °C	Upper 12%
Pilbara	Rain	9.7 mm/km ²	0.7 mm/km ²	Upper 45%
Pilbara	Max Temp	34.4 °C	1.6 °C	Upper 3%
Pilbara	Av Temp	27.3 °C	1.9 °C	Upper 1%
Pilbara	Min Temp	20.2 °C	2.1 °C	Upper 1%
Pine Creek	Rain	53.1 mm/km ²	15.7 mm/km ²	Upper 3%
Pine Creek	Max Temp	34.5 °C	1.4 °C	Upper 5%
Pine Creek	Av Temp	28.2 °C	1.1 °C	Upper 2%
Pine Creek	Min Temp	21.9 °C	0.9 °C	Upper 5%
Riverina	Rain	13.6 mm/km ²	1.5 mm/km ²	Upper 29%
Riverina	Max Temp	24.9 °C	1.8 °C	Upper 4%
Riverina	Av Temp	17.4 °C	1.0 °C	Upper 7%
Riverina	Min Temp	9.9 °C	0.2 °C	Upper 45%
Simpson Strzelecki Dunefields	Rain	5.3 mm/km ²	1.1 mm/km ²	Upper 32%
Simpson Strzelecki Dunefields	Max Temp	31.3 °C	1.9 °C	Upper 2%
Simpson Strzelecki Dunefields	Av Temp	23.8 °C	1.8 °C	Upper 1%
Simpson Strzelecki Dunefields	Min Temp	16.4 °C	1.8 °C	Upper 1%
South East Coastal Plain	Rain	20.5 mm/km ²	-4.7 mm/km ²	Lower 14%
South East Coastal Plain	Max Temp	19.8 °C	1.4 °C	Upper 6%
South East Coastal Plain	Av Temp	14.8 °C	1.2 °C	Upper 5%
South East Coastal Plain	Min Temp	9.8 °C	1.0 °C	Upper 7%
South East Corner	Rain	28.1 mm/km ²	-0.3 mm/km ²	Upper 35%
South East Corner	Max Temp	19.9 °C	1.7 °C	Upper 7%
South East Corner	Av Temp	14.8 °C	1.6 °C	Upper 1%
South East Corner	Min Temp	9.6 °C	1.5 °C	Upper 1%
South Eastern Highlands	Rain	27.1 mm/km ²	-3.3 mm/km ²	Lower 39%
South Eastern Highlands	Max Temp	19.1 °C	1.7 °C	Upper 4%
South Eastern Highlands	Av Temp	13.3 °C	1.5 °C	Upper 1%



South Eastern Highlands	Min Temp	7.4 °C	1.4 °C	Upper 1%
South Eastern Queensland	Rain	39.1 mm/km ²	6.6 mm/km ²	Upper 16%
South Eastern Queensland	Max Temp	26.5 °C	1.3 °C	Upper 12%
South Eastern Queensland	Av Temp	20.8 °C	1.4 °C	Upper 1%
South Eastern Queensland	Min Temp	15.1 °C	1.5 °C	Upper 2%
Southern Volcanic Plain	Rain	16.4 mm/km ²	-4.9 mm/km ²	Lower 11%
Southern Volcanic Plain	Max Temp	19.7 °C	1.4 °C	Upper 8%
Southern Volcanic Plain	Av Temp	14.3 °C	1.1 °C	Upper 4%
Southern Volcanic Plain	Min Temp	8.8 °C	0.9 °C	Upper 7%
Stony Plains	Rain	5.4 mm/km ²	1.2 mm/km ²	Upper 28%
Stony Plains	Max Temp	30.1 °C	2.1 °C	Upper 2%
Stony Plains	Av Temp	22.7 °C	1.9 °C	Upper 1%
Stony Plains	Min Temp	15.3 °C	1.8 °C	Upper 1%
Sturt Plateau	Rain	39.6 mm/km ²	21.9 mm/km ²	Upper 1%
Sturt Plateau	Max Temp	33.9 °C	0.2 °C	Upper 35%
Sturt Plateau	Av Temp	27.1 °C	0.6 °C	Upper 15%
Sturt Plateau	Min Temp	20.2 °C	0.9 °C	Upper 9%
Swan Coastal Plain	Rain	18.6 mm/km ²	-5.7 mm/km ²	Lower 13%
Swan Coastal Plain	Max Temp	26.1 °C	2.1 °C	Upper 1%
Swan Coastal Plain	Av Temp	19.8 °C	1.8 °C	Upper 1%
Swan Coastal Plain	Min Temp	13.6 °C	1.5 °C	Upper 1%
Sydney Basin	Rain	29.2 mm/km ²	0.2 mm/km ²	Upper 38%
Sydney Basin	Max Temp	22.8 °C	1.5 °C	Upper 10%
Sydney Basin	Av Temp	17.1 °C	1.4 °C	Upper 1%
Sydney Basin	Min Temp	11.4 °C	1.4 °C	Upper 1%
Tanami	Rain	23.0 mm/km ²	14.5 mm/km ²	Upper 3%
Tanami	Max Temp	33.3 °C	0.5 °C	Upper 21%
Tanami	Av Temp	25.9 °C	0.7 °C	Upper 15%
Tanami	Min Temp	18.5 °C	0.9 °C	Upper 10%
Tasmanian Central Highlands	Rain	54.7 mm/km ²	-0.5 mm/km ²	Upper 50%
Tasmanian Central Highlands	Max Temp	12.6 °C	1.3 °C	Upper 5%
Tasmanian Central Highlands	Av Temp	8.0 °C	0.9 °C	Upper 5%
Tasmanian Central Highlands	Min Temp	3.4 °C	0.6 °C	Upper 22%
Tasmanian Northern Midlands	Rain	20.3 mm/km ²	-1.1 mm/km ²	Lower 48%
Tasmanian Northern Midlands	Max Temp	17.9 °C	1.5 °C	Upper 3%
Tasmanian Northern Midlands	Av Temp	12.2 °C	1.1 °C	Upper 2%
Tasmanian Northern Midlands	Min Temp	6.4 °C	0.7 °C	Upper 5%
Tasmanian Northern Slopes	Rain	37.2 mm/km ²	-4.5 mm/km ²	Lower 35%
Tasmanian Northern Slopes	Max Temp	16.2 °C	1.6 °C	Upper 1%
Tasmanian Northern Slopes	Av Temp	11.6 °C	1.3 °C	Upper 2%
Tasmanian Northern Slopes	Min Temp	6.9 °C	0.9 °C	Upper 7%
Tasmanian South East	Rain	19.3 mm/km ²	-3.2 mm/km ²	Lower 32%
Tasmanian South East	Max Temp	16.6 °C	1.2 °C	Upper 3%
Tasmanian South East	Av Temp	11.8 °C	1.1 °C	Upper 1%
Tasmanian South East	Min Temp	6.9 °C	0.9 °C	Upper 3%




Tasmanian Southern Ranges	Rain	39.1 mm/km ²	-5.6 mm/km ²	Lower 27%
Tasmanian Southern Ranges	Max Temp	14.4 °C	1.0 °C	Upper 9%
Tasmanian Southern Ranges	Av Temp	9.8 °C	0.8 °C	Upper 7%
Tasmanian Southern Ranges	Min Temp	5.3 °C	0.7 °C	Upper 10%
Tasmanian West	Rain	58.9 mm/km ²	-12.6 mm/km ²	Lower 15%
Tasmanian West	Max Temp	15.2 °C	1.1 °C	Upper 7%
Tasmanian West	Av Temp	11.2 °C	1.0 °C	Upper 4%
Tasmanian West	Min Temp	7.3 °C	1.0 °C	Upper 7%
Tiwi Cobourg	Rain	48.0 mm/km ²	3.9 mm/km ²	Upper 43%
Tiwi Cobourg	Max Temp	33.0 °C	1.7 °C	Upper 1%
Tiwi Cobourg	Av Temp	28.3 °C	1.2 °C	Upper 2%
Tiwi Cobourg	Min Temp	23.7 °C	0.7 °C	Upper 10%
Victoria Bonaparte	Rain	46.1 mm/km ²	19.5 mm/km ²	Upper 2%
Victoria Bonaparte	Max Temp	34.6 °C	0.6 °C	Upper 18%
Victoria Bonaparte	Av Temp	28.0 °C	0.7 °C	Upper 15%
Victoria Bonaparte	Min Temp	21.4 °C	0.8 °C	Upper 15%
Victorian Midlands	Rain	18.6 mm/km ²	-3.0 mm/km ²	Lower 29%
Victorian Midlands	Max Temp	20.6 °C	1.6 °C	Upper 5%
Victorian Midlands	Av Temp	14.4 °C	1.2 °C	Upper 6%
Victorian Midlands	Min Temp	8.3 °C	0.8 °C	Upper 8%
Warren	Rain	31.2 mm/km ²	-8.0 mm/km ²	Lower 16%
Warren	Max Temp	21.9 °C	1.6 °C	Upper 1%
Warren	Av Temp	16.9 °C	1.3 °C	Upper 1%
Warren	Min Temp	11.8 °C	1.1 °C	Upper 1%
Wet Tropics	Rain	73.2 mm/km ²	17.6 mm/km ²	Upper 10%
Wet Tropics	Max Temp	28.0 °C	0.8 °C	Upper 6%
Wet Tropics	Av Temp	23.6 °C	1.3 °C	Upper 2%
Wet Tropics	Min Temp	19.2 °C	1.7 °C	Upper 4%
Yalgoo	Rain	10.2 mm/km ²	2.1 mm/km ²	Upper 18%
Yalgoo	Max Temp	29.7 °C	2.1 °C	Upper 1%
Yalgoo	Av Temp	22.4 °C	1.9 °C	Upper 1%
Yalgoo	Min Temp	15.2 °C	1.8 °C	Upper 1%



local government areas

This table is sorted by state first (New South Wales on page 20, Northern Territory on page 31, Queensland on page 33, South Australia on page 40, Tasmania on page 46, Victoria on page 49, Western Australia on page 56), then by local government area.


Location	Variable	Value	Anomaly	Percentile
new south wales				
Albury	Rain	17.0 mm/km ²	-5.2 mm/km ²	Lower 21%
Albury	Max Temp	23.3 °C	2.2 °C	Upper 1%
Albury	Av Temp	16.4 °C	1.6 °C	Upper 1%
Albury	Min Temp	9.4 °C	1.0 °C	Upper 12%
Armidale	Rain	27.7 mm/km ²	-1.1 mm/km ²	Upper 50%
Armidale	Max Temp	20.5 °C	1.2 °C	Upper 9%
Armidale	Av Temp	14.7 °C	1.6 °C	Upper 1%
Armidale	Min Temp	8.8 °C	2.0 °C	Upper 1%
Ballina	Rain	62.1 mm/km ²	12.3 mm/km ²	Upper 22%
Ballina	Max Temp	25.0 °C	1.3 °C	Upper 6%
Ballina	Av Temp	20.4 °C	1.4 °C	Upper 1%
Ballina	Min Temp	15.8 °C	1.5 °C	Upper 1%
Balranald	Rain	10.2 mm/km ²	0.9 mm/km ²	Upper 34%
Balranald	Max Temp	26.1 °C	1.7 °C	Upper 4%
Balranald	Av Temp	18.5 °C	1.1 °C	Upper 7%
Balranald	Min Temp	10.8 °C	0.4 °C	Upper 25%
Bathurst	Rain	23.1 mm/km ²	-1.9 mm/km ²	Lower 48%
Bathurst	Max Temp	20.6 °C	1.5 °C	Upper 10%
Bathurst	Av Temp	14.2 °C	1.5 °C	Upper 1%
Bathurst	Min Temp	7.8 °C	1.6 °C	Upper 1%
Bayside (NSW)	Rain	40.5 mm/km ²	7.4 mm/km ²	Upper 20%
Bayside (NSW)	Max Temp	23.4 °C	1.6 °C	Upper 4%
Bayside (NSW)	Av Temp	19.1 °C	1.7 °C	Upper 1%
Bayside (NSW)	Min Temp	14.8 °C	1.8 °C	Upper 1%
Bega Valley	Rain	28.2 mm/km ²	0.3 mm/km ²	Upper 30%
Bega Valley	Max Temp	20.1 °C	1.9 °C	Upper 8%
Bega Valley	Av Temp	14.9 °C	1.6 °C	Upper 1%
Bega Valley	Min Temp	9.7 °C	1.3 °C	Upper 1%
Bellingen	Rain	54.0 mm/km ²	5.7 mm/km ²	Upper 29%
Bellingen	Max Temp	22.6 °C	1.0 °C	Upper 8%
Bellingen	Av Temp	17.4 °C	1.4 °C	Upper 1%
Bellingen	Min Temp	12.2 °C	1.9 °C	Upper 1%
Berrigan	Rain	12.9 mm/km ²	-1.6 mm/km ²	Lower 40%
Berrigan	Max Temp	24.2 °C	2.0 °C	Upper 1%
Berrigan	Av Temp	16.7 °C	1.0 °C	Upper 7%




Berrigan	Min Temp	9.2 °C	0.1 °C	Lower 43%
Blacktown	Rain	24.7 mm/km ²	-2.0 mm/km ²	Upper 47%
Blacktown	Max Temp	24.5 °C	1.6 °C	Upper 10%
Blacktown	Av Temp	18.8 °C	1.6 °C	Upper 1%
Blacktown	Min Temp	13.1 °C	1.6 °C	Upper 1%
Bland	Rain	17.9 mm/km ²	2.8 mm/km ²	Upper 24%
Bland	Max Temp	24.9 °C	1.7 °C	Upper 9%
Bland	Av Temp	17.4 °C	1.0 °C	Upper 11%
Bland	Min Temp	9.9 °C	0.2 °C	Lower 47%
Blayney	Rain	26.8 mm/km ²	0.7 mm/km ²	Upper 36%
Blayney	Max Temp	20.1 °C	1.1 °C	Upper 11%
Blayney	Av Temp	13.8 °C	1.3 °C	Upper 3%
Blayney	Min Temp	7.5 °C	1.5 °C	Upper 5%
Blue Mountains	Rain	34.7 mm/km ²	0.2 mm/km ²	Upper 39%
Blue Mountains	Max Temp	21.4 °C	1.7 °C	Upper 7%
Blue Mountains	Av Temp	15.7 °C	1.5 °C	Upper 2%
Blue Mountains	Min Temp	9.9 °C	1.2 °C	Upper 4%
Bogan	Rain	17.4 mm/km ²	4.2 mm/km ²	Upper 20%
Bogan	Max Temp	26.8 °C	1.4 °C	Upper 12%
Bogan	Av Temp	19.6 °C	1.1 °C	Upper 10%
Bogan	Min Temp	12.5 °C	0.8 °C	Upper 15%
Bourke	Rain	11.6 mm/km ²	1.7 mm/km ²	Upper 30%
Bourke	Max Temp	29.0 °C	1.8 °C	Upper 7%
Bourke	Av Temp	21.7 °C	1.5 °C	Upper 2%
Bourke	Min Temp	14.4 °C	1.3 °C	Upper 1%
Brewarrina	Rain	14.2 mm/km ²	1.5 mm/km ²	Upper 31%
Brewarrina	Max Temp	28.9 °C	1.8 °C	Upper 7%
Brewarrina	Av Temp	21.4 °C	1.5 °C	Upper 3%
Brewarrina	Min Temp	14.0 °C	1.1 °C	Upper 4%
Broken Hill	Rain	11.4 mm/km ²	3.6 mm/km ²	Upper 18%
Broken Hill	Max Temp	25.7 °C	1.6 °C	Upper 7%
Broken Hill	Av Temp	18.9 °C	1.1 °C	Upper 7%
Broken Hill	Min Temp	12.0 °C	0.6 °C	Upper 21%
Burwood	Rain	181.6 mm/km ²	41.4 mm/km ²	Upper 11%
Burwood	Max Temp	23.7 °C	1.5 °C	Upper 7%
Burwood	Av Temp	18.9 °C	1.5 °C	Upper 1%
Burwood	Min Temp	14.1 °C	1.5 °C	Upper 1%
Byron	Rain	71.3 mm/km ²	17.2 mm/km ²	Upper 9%
Byron	Max Temp	24.7 °C	1.3 °C	Upper 8%
Byron	Av Temp	20.3 °C	1.4 °C	Upper 1%
Byron	Min Temp	15.8 °C	1.5 °C	Upper 1%
Cabonne	Rain	25.1 mm/km ²	1.9 mm/km ²	Upper 29%
Cabonne	Max Temp	22.5 °C	1.0 °C	Upper 12%
Cabonne	Av Temp	15.8 °C	1.1 °C	Upper 7%
Cabonne	Min Temp	9.0 °C	1.2 °C	Upper 14%



Camden	Rain	20.4 mm/km ²	-1.5 mm/km ²	Upper 50%
Camden	Max Temp	24.4 °C	1.8 °C	Upper 8%
Camden	Av Temp	18.3 °C	1.5 °C	Upper 1%
Camden	Min Temp	12.2 °C	1.3 °C	Upper 2%
Campbelltown (NSW)	Rain	28.3 mm/km ²	-0.3 mm/km ²	Upper 44%
Campbelltown (NSW)	Max Temp	23.6 °C	1.8 °C	Upper 4%
Campbelltown (NSW)	Av Temp	18.0 °C	1.5 °C	Upper 1%
Campbelltown (NSW)	Min Temp	12.4 °C	1.2 °C	Upper 3%
Canada Bay	Rain	96.4 mm/km ²	7.6 mm/km ²	Upper 26%
Canada Bay	Max Temp	23.8 °C	1.5 °C	Upper 7%
Canada Bay	Av Temp	19.0 °C	1.6 °C	Upper 1%
Canada Bay	Min Temp	14.3 °C	1.6 °C	Upper 1%
Canterbury-Bankstown	Rain	27.5 mm/km ²	0.4 mm/km ²	Upper 41%
Canterbury-Bankstown	Max Temp	23.9 °C	1.6 °C	Upper 5%
Canterbury-Bankstown	Av Temp	18.8 °C	1.6 °C	Upper 1%
Canterbury-Bankstown	Min Temp	13.7 °C	1.5 °C	Upper 1%
Carrathool	Rain	15.6 mm/km ²	4.1 mm/km ²	Upper 17%
Carrathool	Max Temp	25.9 °C	1.7 °C	Upper 8%
Carrathool	Av Temp	18.2 °C	0.8 °C	Upper 9%
Carrathool	Min Temp	10.6 °C	0.0 °C	Lower 46%
Central Coast (NSW)	Rain	35.2 mm/km ²	-2.0 mm/km ²	Upper 48%
Central Coast (NSW)	Max Temp	23.6 °C	1.6 °C	Upper 5%
Central Coast (NSW)	Av Temp	18.4 °C	1.5 °C	Upper 1%
Central Coast (NSW)	Min Temp	13.2 °C	1.4 °C	Upper 1%
Central Darling	Rain	10.5 mm/km ²	2.9 mm/km ²	Upper 21%
Central Darling	Max Temp	27.6 °C	1.5 °C	Upper 7%
Central Darling	Av Temp	20.3 °C	1.2 °C	Upper 5%
Central Darling	Min Temp	12.9 °C	0.8 °C	Upper 7%
Cessnock	Rain	26.6 mm/km ²	-1.8 mm/km ²	Upper 49%
Cessnock	Max Temp	24.0 °C	1.6 °C	Upper 7%
Cessnock	Av Temp	18.2 °C	1.5 °C	Upper 3%
Cessnock	Min Temp	12.3 °C	1.4 °C	Upper 1%
Clarence Valley	Rain	41.3 mm/km ²	5.8 mm/km ²	Upper 22%
Clarence Valley	Max Temp	24.6 °C	1.4 °C	Upper 9%
Clarence Valley	Av Temp	18.9 °C	1.7 °C	Upper 1%
Clarence Valley	Min Temp	13.3 °C	2.0 °C	Upper 1%
Cobar	Rain	16.9 mm/km ²	6.0 mm/km ²	Upper 11%
Cobar	Max Temp	26.7 °C	1.2 °C	Upper 11%
Cobar	Av Temp	19.5 °C	0.9 °C	Upper 10%
Cobar	Min Temp	12.4 °C	0.6 °C	Upper 18%
Coffs Harbour	Rain	54.5 mm/km ²	10.0 mm/km ²	Upper 22%
Coffs Harbour	Max Temp	23.9 °C	1.3 °C	Upper 4%
Coffs Harbour	Av Temp	18.9 °C	1.5 °C	Upper 1%
Coffs Harbour	Min Temp	13.9 °C	1.6 °C	Upper 2%
Coolamon	Rain	14.1 mm/km ²	-1.3 mm/km ²	Lower 44%




Coolamon	Max Temp	24.4 °C	2.0 °C	Upper 4%
Coolamon	Av Temp	16.9 °C	1.1 °C	Upper 7%
Coolamon	Min Temp	9.4 °C	0.2 °C	Upper 50%
Coonamble	Rain	18.2 mm/km ²	2.6 mm/km ²	Upper 27%
Coonamble	Max Temp	27.4 °C	1.5 °C	Upper 11%
Coonamble	Av Temp	20.1 °C	1.4 °C	Upper 4%
Coonamble	Min Temp	12.7 °C	1.3 °C	Upper 2%
Cootamundra-Gundagai	Rain	17.9 mm/km ²	-5.9 mm/km ²	Lower 24%
Cootamundra-Gundagai	Max Temp	22.8 °C	1.7 °C	Upper 5%
Cootamundra-Gundagai	Av Temp	15.5 °C	1.1 °C	Upper 7%
Cootamundra-Gundagai	Min Temp	8.2 °C	0.4 °C	Upper 38%
Cowra	Rain	25.2 mm/km ²	2.2 mm/km ²	Upper 29%
Cowra	Max Temp	22.9 °C	0.9 °C	Upper 15%
Cowra	Av Temp	15.8 °C	0.9 °C	Upper 10%
Cowra	Min Temp	8.8 °C	1.0 °C	Upper 18%
Cumberland	Rain	37.7 mm/km ²	-2.1 mm/km ²	Upper 49%
Cumberland	Max Temp	24.2 °C	1.6 °C	Upper 9%
Cumberland	Av Temp	18.9 °C	1.6 °C	Upper 1%
Cumberland	Min Temp	13.6 °C	1.6 °C	Upper 1%
Dubbo	Rain	22.8 mm/km ²	2.2 mm/km ²	Upper 27%
Dubbo	Max Temp	24.6 °C	1.6 °C	Upper 9%
Dubbo	Av Temp	17.5 °C	1.3 °C	Upper 4%
Dubbo	Min Temp	10.4 °C	1.0 °C	Upper 9%
Dungog	Rain	38.4 mm/km ²	2.9 mm/km ²	Upper 28%
Dungog	Max Temp	23.6 °C	1.4 °C	Upper 9%
Dungog	Av Temp	18.0 °C	1.5 °C	Upper 4%
Dungog	Min Temp	12.3 °C	1.6 °C	Upper 1%
Edward River	Rain	11.8 mm/km ²	0.0 mm/km ²	Upper 43%
Edward River	Max Temp	24.9 °C	2.0 °C	Upper 4%
Edward River	Av Temp	17.3 °C	1.0 °C	Upper 7%
Edward River	Min Temp	9.7 °C	0.1 °C	Lower 46%
Eurobodalla	Rain	32.3 mm/km ²	2.9 mm/km ²	Upper 27%
Eurobodalla	Max Temp	20.6 °C	1.4 °C	Upper 13%
Eurobodalla	Av Temp	15.6 °C	1.5 °C	Upper 1%
Eurobodalla	Min Temp	10.5 °C	1.5 °C	Upper 1%
Fairfield	Rain	23.4 mm/km ²	-3.8 mm/km ²	Lower 44%
Fairfield	Max Temp	24.4 °C	1.7 °C	Upper 7%
Fairfield	Av Temp	18.8 °C	1.6 °C	Upper 1%
Fairfield	Min Temp	13.2 °C	1.5 °C	Upper 1%
Federation	Rain	13.7 mm/km ²	-1.1 mm/km ²	Lower 41%
Federation	Max Temp	24.5 °C	2.0 °C	Upper 1%
Federation	Av Temp	16.9 °C	1.0 °C	Upper 7%
Federation	Min Temp	9.3 °C	0.0 °C	Lower 43%
Forbes	Rain	22.3 mm/km ²	4.7 mm/km ²	Upper 15%
Forbes	Max Temp	24.8 °C	1.4 °C	Upper 13%




Forbes	Av Temp	17.3 °C	0.8 °C	Upper 19%
Forbes	Min Temp	9.8 °C	0.2 °C	Lower 46%
Georges River	Rain	42.5 mm/km ²	1.1 mm/km ²	Upper 38%
Georges River	Max Temp	23.7 °C	1.6 °C	Upper 5%
Georges River	Av Temp	18.8 °C	1.6 °C	Upper 1%
Georges River	Min Temp	13.9 °C	1.5 °C	Upper 1%
Gilgandra	Rain	20.6 mm/km ²	2.8 mm/km ²	Upper 29%
Gilgandra	Max Temp	25.7 °C	1.7 °C	Upper 10%
Gilgandra	Av Temp	18.6 °C	1.5 °C	Upper 4%
Gilgandra	Min Temp	11.4 °C	1.4 °C	Upper 1%
Glen Innes Severn	Rain	28.5 mm/km ²	-1.3 mm/km ²	Lower 46%
Glen Innes Severn	Max Temp	21.2 °C	1.3 °C	Upper 7%
Glen Innes Severn	Av Temp	15.2 °C	1.7 °C	Upper 1%
Glen Innes Severn	Min Temp	9.2 °C	2.2 °C	Upper 1%
Goulburn Mulwaree	Rain	26.2 mm/km ²	3.1 mm/km ²	Upper 19%
Goulburn Mulwaree	Max Temp	19.9 °C	1.4 °C	Upper 16%
Goulburn Mulwaree	Av Temp	14.0 °C	1.3 °C	Upper 2%
Goulburn Mulwaree	Min Temp	8.1 °C	1.2 °C	Upper 1%
Greater Hume	Rain	17.3 mm/km ²	-5.3 mm/km ²	Lower 16%
Greater Hume	Max Temp	23.0 °C	2.4 °C	Upper 1%
Greater Hume	Av Temp	15.9 °C	1.5 °C	Upper 2%
Greater Hume	Min Temp	8.8 °C	0.7 °C	Upper 19%
Griffith	Rain	14.1 mm/km ²	2.3 mm/km ²	Upper 26%
Griffith	Max Temp	25.3 °C	1.9 °C	Upper 4%
Griffith	Av Temp	17.9 °C	1.2 °C	Upper 7%
Griffith	Min Temp	10.4 °C	0.4 °C	Upper 30%
Gunnedah	Rain	20.5 mm/km ²	1.5 mm/km ²	Upper 37%
Gunnedah	Max Temp	26.2 °C	1.4 °C	Upper 11%
Gunnedah	Av Temp	18.9 °C	1.4 °C	Upper 3%
Gunnedah	Min Temp	11.6 °C	1.3 °C	Upper 3%
Gwydir	Rain	27.8 mm/km ²	5.8 mm/km ²	Upper 12%
Gwydir	Max Temp	26.4 °C	1.4 °C	Upper 10%
Gwydir	Av Temp	19.1 °C	1.7 °C	Upper 1%
Gwydir	Min Temp	11.8 °C	2.0 °C	Upper 1%
Hawkesbury	Rain	26.6 mm/km ²	-4.7 mm/km ²	Lower 40%
Hawkesbury	Max Temp	23.9 °C	1.6 °C	Upper 8%
Hawkesbury	Av Temp	17.8 °C	1.5 °C	Upper 1%
Hawkesbury	Min Temp	11.7 °C	1.3 °C	Upper 1%
Hay	Rain	13.9 mm/km ²	3.7 mm/km ²	Upper 15%
Hay	Max Temp	25.8 °C	1.8 °C	Upper 6%
Hay	Av Temp	18.0 °C	0.8 °C	Upper 10%
Hay	Min Temp	10.2 °C	-0.1 °C	Lower 34%
Hilltops	Rain	22.5 mm/km ²	0.4 mm/km ²	Upper 36%
Hilltops	Max Temp	22.4 °C	1.2 °C	Upper 12%
Hilltops	Av Temp	15.3 °C	0.9 °C	Upper 12%



Hilltops	Min Temp	8.1 °C	0.7 °C	Upper 26%
Hornsby	Rain	32.3 mm/km ²	-1.8 mm/km ²	Upper 50%
Hornsby	Max Temp	23.4 °C	1.4 °C	Upper 8%
Hornsby	Av Temp	18.3 °C	1.5 °C	Upper 1%
Hornsby	Min Temp	13.3 °C	1.6 °C	Upper 1%
Hunters Hill	Rain	258.5 mm/km ²	52.1 mm/km ²	Upper 10%
Hunters Hill	Max Temp	23.6 °C	1.5 °C	Upper 7%
Hunters Hill	Av Temp	19.1 °C	1.6 °C	Upper 1%
Hunters Hill	Min Temp	14.5 °C	1.7 °C	Upper 1%
Inner West	Rain	28.7 mm/km ²	4.3 mm/km ²	Upper 20%
Inner West	Max Temp	23.5 °C	1.6 °C	Upper 6%
Inner West	Av Temp	19.0 °C	1.6 °C	Upper 1%
Inner West	Min Temp	14.5 °C	1.7 °C	Upper 1%
Inverell	Rain	25.7 mm/km ²	2.4 mm/km ²	Upper 32%
Inverell	Max Temp	25.3 °C	1.5 °C	Upper 7%
Inverell	Av Temp	18.2 °C	1.8 °C	Upper 1%
Inverell	Min Temp	11.1 °C	2.0 °C	Upper 1%
Junee	Rain	15.7 mm/km ²	-2.0 mm/km ²	Lower 43%
Junee	Max Temp	23.5 °C	1.8 °C	Upper 5%
Junee	Av Temp	16.1 °C	1.0 °C	Upper 7%
Junee	Min Temp	8.7 °C	0.2 °C	Upper 45%
Kempsey	Rain	40.0 mm/km ²	1.9 mm/km ²	Upper 36%
Kempsey	Max Temp	24.2 °C	1.3 °C	Upper 10%
Kempsey	Av Temp	18.5 °C	1.4 °C	Upper 1%
Kempsey	Min Temp	12.9 °C	1.5 °C	Upper 1%
Kiama	Rain	47.8 mm/km ²	6.8 mm/km ²	Upper 23%
Kiama	Max Temp	21.2 °C	1.3 °C	Upper 8%
Kiama	Av Temp	17.1 °C	1.4 °C	Upper 1%
Kiama	Min Temp	13.1 °C	1.5 °C	Upper 1%
Ku-ring-gai	Rain	30.9 mm/km ²	-2.9 mm/km ²	Lower 49%
Ku-ring-gai	Max Temp	23.1 °C	1.4 °C	Upper 8%
Ku-ring-gai	Av Temp	18.5 °C	1.6 °C	Upper 1%
Ku-ring-gai	Min Temp	13.9 °C	1.8 °C	Upper 1%
Kyogle	Rain	48.5 mm/km ²	12.7 mm/km ²	Upper 10%
Kyogle	Max Temp	25.2 °C	1.4 °C	Upper 10%
Kyogle	Av Temp	19.3 °C	1.7 °C	Upper 1%
Kyogle	Min Temp	13.3 °C	1.9 °C	Upper 1%
Lachlan	Rain	20.8 mm/km ²	6.4 mm/km ²	Upper 11%
Lachlan	Max Temp	25.5 °C	1.5 °C	Upper 10%
Lachlan	Av Temp	18.1 °C	0.8 °C	Upper 17%
Lachlan	Min Temp	10.6 °C	0.1 °C	Lower 43%
Lake Macquarie	Rain	41.9 mm/km ²	6.6 mm/km ²	Upper 24%
Lake Macquarie	Max Temp	23.8 °C	1.4 °C	Upper 7%
Lake Macquarie	Av Temp	18.7 °C	1.4 °C	Upper 3%
Lake Macquarie	Min Temp	13.6 °C	1.4 °C	Upper 2%



Lane Cove	Rain	120.6 mm/km ²	4.1 mm/km ²	Upper 33%
Lane Cove	Max Temp	23.5 °C	1.5 °C	Upper 7%
Lane Cove	Av Temp	18.9 °C	1.6 °C	Upper 1%
Lane Cove	Min Temp	14.4 °C	1.8 °C	Upper 1%
Leeton	Rain	15.1 mm/km ²	1.3 mm/km ²	Upper 32%
Leeton	Max Temp	25.1 °C	1.9 °C	Upper 4%
Leeton	Av Temp	17.8 °C	1.2 °C	Upper 7%
Leeton	Min Temp	10.5 °C	0.5 °C	Upper 27%
Lismore	Rain	55.8 mm/km ²	14.0 mm/km ²	Upper 12%
Lismore	Max Temp	25.4 °C	1.3 °C	Upper 10%
Lismore	Av Temp	20.1 °C	1.4 °C	Upper 1%
Lismore	Min Temp	14.8 °C	1.5 °C	Upper 1%
Lithgow	Rain	27.8 mm/km ²	0.4 mm/km ²	Upper 33%
Lithgow	Max Temp	20.5 °C	1.5 °C	Upper 10%
Lithgow	Av Temp	14.6 °C	1.5 °C	Upper 2%
Lithgow	Min Temp	8.8 °C	1.4 °C	Upper 1%
Liverpool	Rain	18.9 mm/km ²	-2.8 mm/km ²	Lower 43%
Liverpool	Max Temp	24.5 °C	1.7 °C	Upper 7%
Liverpool	Av Temp	18.6 °C	1.6 °C	Upper 1%
Liverpool	Min Temp	12.7 °C	1.4 °C	Upper 2%
Liverpool Plains	Rain	25.2 mm/km ²	2.6 mm/km ²	Upper 30%
Liverpool Plains	Max Temp	24.4 °C	1.4 °C	Upper 11%
Liverpool Plains	Av Temp	17.5 °C	1.4 °C	Upper 4%
Liverpool Plains	Min Temp	10.6 °C	1.4 °C	Upper 1%
Lockhart	Rain	14.4 mm/km ²	-1.6 mm/km ²	Lower 38%
Lockhart	Max Temp	24.3 °C	2.2 °C	Upper 1%
Lockhart	Av Temp	16.8 °C	1.1 °C	Upper 6%
Lockhart	Min Temp	9.4 °C	0.1 °C	Lower 46%
Maitland	Rain	29.5 mm/km ²	3.7 mm/km ²	Upper 24%
Maitland	Max Temp	24.8 °C	1.4 °C	Upper 12%
Maitland	Av Temp	19.1 °C	1.5 °C	Upper 3%
Maitland	Min Temp	13.4 °C	1.6 °C	Upper 1%
Mid-Coast	Rain	39.2 mm/km ²	1.6 mm/km ²	Upper 36%
Mid-Coast	Max Temp	23.4 °C	1.6 °C	Upper 4%
Mid-Coast	Av Temp	18.1 °C	1.7 °C	Upper 1%
Mid-Coast	Min Temp	12.8 °C	1.8 °C	Upper 1%
Mid-Western	Rain	24.9 mm/km ²	1.5 mm/km ²	Upper 32%
Mid-Western	Max Temp	22.4 °C	1.3 °C	Upper 11%
Mid-Western	Av Temp	15.9 °C	1.3 °C	Upper 5%
Mid-Western	Min Temp	9.3 °C	1.3 °C	Upper 1%
Moree Plains	Rain	20.0 mm/km ²	2.3 mm/km ²	Upper 32%
Moree Plains	Max Temp	28.3 °C	1.5 °C	Upper 10%
Moree Plains	Av Temp	21.1 °C	1.7 °C	Upper 2%
Moree Plains	Min Temp	13.8 °C	1.9 °C	Upper 1%
Mosman	Rain	186.5 mm/km ²	40.7 mm/km ²	Upper 12%




Mosman	Max Temp	23.0 °C	1.4 °C	Upper 5%
Mosman	Av Temp	19.1 °C	1.7 °C	Upper 1%
Mosman	Min Temp	15.1 °C	1.9 °C	Upper 1%
Murray River	Rain	12.7 mm/km ²	1.1 mm/km ²	Upper 32%
Murray River	Max Temp	24.6 °C	1.8 °C	Upper 4%
Murray River	Av Temp	17.2 °C	1.0 °C	Upper 7%
Murray River	Min Temp	9.8 °C	0.3 °C	Upper 38%
Murrumbidgee	Rain	13.3 mm/km ²	0.6 mm/km ²	Upper 39%
Murrumbidgee	Max Temp	25.0 °C	2.0 °C	Upper 4%
Murrumbidgee	Av Temp	17.4 °C	1.1 °C	Upper 8%
Murrumbidgee	Min Temp	9.8 °C	0.2 °C	Upper 46%
Muswellbrook	Rain	24.7 mm/km ²	1.7 mm/km ²	Upper 34%
Muswellbrook	Max Temp	24.0 °C	1.4 °C	Upper 10%
Muswellbrook	Av Temp	17.4 °C	1.3 °C	Upper 4%
Muswellbrook	Min Temp	10.7 °C	1.2 °C	Upper 1%
Nambucca Valley	Rain	42.4 mm/km ²	3.0 mm/km ²	Upper 34%
Nambucca Valley	Max Temp	24.4 °C	1.0 °C	Upper 12%
Nambucca Valley	Av Temp	18.9 °C	1.3 °C	Upper 3%
Nambucca Valley	Min Temp	13.4 °C	1.5 °C	Upper 1%
Narrabri	Rain	21.3 mm/km ²	1.2 mm/km ²	Upper 38%
Narrabri	Max Temp	27.1 °C	1.3 °C	Upper 12%
Narrabri	Av Temp	19.9 °C	1.5 °C	Upper 2%
Narrabri	Min Temp	12.7 °C	1.7 °C	Upper 1%
Narrandera	Rain	14.6 mm/km ²	0.4 mm/km ²	Upper 42%
Narrandera	Max Temp	24.9 °C	1.9 °C	Upper 4%
Narrandera	Av Temp	17.5 °C	1.1 °C	Upper 7%
Narrandera	Min Temp	10.1 °C	0.3 °C	Upper 40%
Narromine	Rain	21.5 mm/km ²	4.3 mm/km ²	Upper 18%
Narromine	Max Temp	26.0 °C	1.8 °C	Upper 10%
Narromine	Av Temp	18.8 °C	1.4 °C	Upper 6%
Narromine	Min Temp	11.7 °C	1.0 °C	Upper 10%
Newcastle	Rain	39.3 mm/km ²	7.5 mm/km ²	Upper 18%
Newcastle	Max Temp	23.8 °C	1.3 °C	Upper 10%
Newcastle	Av Temp	19.0 °C	1.4 °C	Upper 3%
Newcastle	Min Temp	14.2 °C	1.4 °C	Upper 1%
North Sydney	Rain	140.1 mm/km ²	20.6 mm/km ²	Upper 19%
North Sydney	Max Temp	23.4 °C	1.6 °C	Upper 4%
North Sydney	Av Temp	19.1 °C	1.7 °C	Upper 1%
North Sydney	Min Temp	14.8 °C	1.8 °C	Upper 1%
Northern Beaches	Rain	30.0 mm/km ²	-0.9 mm/km ²	Upper 48%
Northern Beaches	Max Temp	22.9 °C	1.3 °C	Upper 6%
Northern Beaches	Av Temp	18.7 °C	1.5 °C	Upper 1%
Northern Beaches	Min Temp	14.4 °C	1.8 °C	Upper 1%
Oberon	Rain	30.3 mm/km ²	0.7 mm/km ²	Upper 32%
Oberon	Max Temp	18.6 °C	1.6 °C	Upper 7%




Oberon	Av Temp	13.1 °C	1.7 °C	Upper 1%
Oberon	Min Temp	7.5 °C	1.8 °C	Upper 1%
Orange	Rain	26.0 mm/km ²	-1.3 mm/km ²	Upper 43%
Orange	Max Temp	19.5 °C	0.9 °C	Upper 12%
Orange	Av Temp	13.5 °C	1.0 °C	Upper 6%
Orange	Min Temp	7.5 °C	1.1 °C	Upper 8%
Parkes	Rain	23.2 mm/km ²	5.0 mm/km ²	Upper 15%
Parkes	Max Temp	25.0 °C	1.6 °C	Upper 12%
Parkes	Av Temp	17.8 °C	1.0 °C	Upper 13%
Parkes	Min Temp	10.6 °C	0.5 °C	Upper 32%
Parramatta	Rain	17.7 mm/km ²	-0.7 mm/km ²	Upper 47%
Parramatta	Max Temp	24.0 °C	1.5 °C	Upper 11%
Parramatta	Av Temp	18.9 °C	1.6 °C	Upper 1%
Parramatta	Min Temp	13.8 °C	1.7 °C	Upper 1%
Penrith	Rain	23.3 mm/km ²	-3.2 mm/km ²	Lower 46%
Penrith	Max Temp	24.8 °C	1.6 °C	Upper 10%
Penrith	Av Temp	18.7 °C	1.6 °C	Upper 1%
Penrith	Min Temp	12.6 °C	1.5 °C	Upper 1%
Port Macquarie-Hastings	Rain	45.6 mm/km ²	4.6 mm/km ²	Upper 27%
Port Macquarie-Hastings	Max Temp	23.7 °C	1.7 °C	Upper 4%
Port Macquarie-Hastings	Av Temp	18.3 °C	1.7 °C	Upper 1%
Port Macquarie-Hastings	Min Temp	12.8 °C	1.7 °C	Upper 1%
Port Stephens	Rain	36.7 mm/km ²	3.1 mm/km ²	Upper 29%
Port Stephens	Max Temp	24.1 °C	1.5 °C	Upper 7%
Port Stephens	Av Temp	19.1 °C	1.6 °C	Upper 2%
Port Stephens	Min Temp	14.1 °C	1.6 °C	Upper 1%
Queanbeyan-Palerang	Rain	25.1 mm/km ²	0.6 mm/km ²	Upper 32%
Queanbeyan-Palerang	Max Temp	19.2 °C	1.6 °C	Upper 11%
Queanbeyan-Palerang	Av Temp	13.2 °C	1.4 °C	Upper 1%
Queanbeyan-Palerang	Min Temp	7.2 °C	1.1 °C	Upper 1%
Randwick	Rain	31.1 mm/km ²	7.0 mm/km ²	Upper 19%
Randwick	Max Temp	23.0 °C	1.6 °C	Upper 5%
Randwick	Av Temp	19.1 °C	1.7 °C	Upper 1%
Randwick	Min Temp	15.1 °C	1.9 °C	Upper 1%
Richmond Valley	Rain	43.3 mm/km ²	8.6 mm/km ²	Upper 15%
Richmond Valley	Max Temp	26.1 °C	1.5 °C	Upper 10%
Richmond Valley	Av Temp	20.4 °C	1.6 °C	Upper 1%
Richmond Valley	Min Temp	14.8 °C	1.8 °C	Upper 1%
Ryde	Rain	20.4 mm/km ²	-0.5 mm/km ²	Lower 46%
Ryde	Max Temp	23.6 °C	1.5 °C	Upper 8%
Ryde	Av Temp	18.9 °C	1.6 °C	Upper 1%
Ryde	Min Temp	14.1 °C	1.8 °C	Upper 1%
Shellharbour	Rain	40.4 mm/km ²	2.6 mm/km ²	Upper 31%
Shellharbour	Max Temp	21.8 °C	1.4 °C	Upper 8%
Shellharbour	Av Temp	17.5 °C	1.4 °C	Upper 1%




Shellharbour	Min Temp	13.2 °C	1.4 °C	Upper 1%
Shoalhaven	Rain	36.1 mm/km ²	3.3 mm/km ²	Upper 26%
Shoalhaven	Max Temp	21.1 °C	1.4 °C	Upper 11%
Shoalhaven	Av Temp	16.3 °C	1.4 °C	Upper 1%
Shoalhaven	Min Temp	11.5 °C	1.5 °C	Upper 1%
Singleton	Rain	24.3 mm/km ²	-0.6 mm/km ²	Upper 49%
Singleton	Max Temp	24.0 °C	1.5 °C	Upper 9%
Singleton	Av Temp	17.8 °C	1.4 °C	Upper 3%
Singleton	Min Temp	11.6 °C	1.4 °C	Upper 1%
Snowy Monaro	Rain	22.1 mm/km ²	-3.4 mm/km ²	Lower 39%
Snowy Monaro	Max Temp	17.6 °C	2.1 °C	Upper 3%
Snowy Monaro	Av Temp	11.5 °C	1.8 °C	Upper 1%
Snowy Monaro	Min Temp	5.4 °C	1.4 °C	Upper 1%
Snowy Valleys	Rain	28.1 mm/km ²	-9.6 mm/km ²	Lower 15%
Snowy Valleys	Max Temp	19.1 °C	2.4 °C	Upper 1%
Snowy Valleys	Av Temp	12.7 °C	1.9 °C	Upper 1%
Snowy Valleys	Min Temp	6.3 °C	1.3 °C	Upper 4%
Strathfield	Rain	92.5 mm/km ²	21.1 mm/km ²	Upper 11%
Strathfield	Max Temp	23.7 °C	1.5 °C	Upper 7%
Strathfield	Av Temp	18.9 °C	1.5 °C	Upper 1%
Strathfield	Min Temp	14.1 °C	1.5 °C	Upper 1%
Sutherland	Rain	39.6 mm/km ²	2.9 mm/km ²	Upper 32%
Sutherland	Max Temp	23.1 °C	1.7 °C	Upper 4%
Sutherland	Av Temp	18.4 °C	1.5 °C	Upper 1%
Sutherland	Min Temp	13.6 °C	1.3 °C	Upper 1%
Sydney	Rain	42.4 mm/km ²	8.3 mm/km ²	Upper 14%
Sydney	Max Temp	23.4 °C	1.6 °C	Upper 4%
Sydney	Av Temp	19.1 °C	1.7 °C	Upper 1%
Sydney	Min Temp	14.9 °C	1.9 °C	Upper 1%
Tamworth	Rain	26.1 mm/km ²	0.7 mm/km ²	Upper 39%
Tamworth	Max Temp	23.5 °C	1.3 °C	Upper 10%
Tamworth	Av Temp	16.5 °C	1.3 °C	Upper 3%
Tamworth	Min Temp	9.4 °C	1.3 °C	Upper 1%
Temora	Rain	17.7 mm/km ²	0.5 mm/km ²	Upper 38%
Temora	Max Temp	24.1 °C	1.7 °C	Upper 9%
Temora	Av Temp	16.5 °C	0.9 °C	Upper 10%
Temora	Min Temp	9.0 °C	0.1 °C	Lower 49%
Tenterfield	Rain	31.2 mm/km ²	1.3 mm/km ²	Upper 34%
Tenterfield	Max Temp	22.9 °C	1.4 °C	Upper 9%
Tenterfield	Av Temp	16.9 °C	1.8 °C	Upper 1%
Tenterfield	Min Temp	10.9 °C	2.3 °C	Upper 1%
The Hills	Rain	27.2 mm/km ²	-3.1 mm/km ²	Lower 49%
The Hills	Max Temp	24.1 °C	1.5 °C	Upper 9%
The Hills	Av Temp	18.6 °C	1.6 °C	Upper 1%
The Hills	Min Temp	13.1 °C	1.6 °C	Upper 1%



Tweed	Rain	60.8 mm/km ²	12.7 mm/km ²	Upper 12%
Tweed	Max Temp	25.2 °C	1.4 °C	Upper 7%
Tweed	Av Temp	20.3 °C	1.5 °C	Upper 1%
Tweed	Min Temp	15.3 °C	1.6 °C	Upper 1%
Upper Hunter	Rain	26.4 mm/km ²	1.0 mm/km ²	Upper 39%
Upper Hunter	Max Temp	23.0 °C	1.2 °C	Upper 11%
Upper Hunter	Av Temp	16.5 °C	1.3 °C	Upper 4%
Upper Hunter	Min Temp	10.1 °C	1.3 °C	Upper 1%
Upper Lachlan	Rain	28.6 mm/km ²	2.7 mm/km ²	Upper 23%
Upper Lachlan	Max Temp	20.1 °C	1.4 °C	Upper 11%
Upper Lachlan	Av Temp	13.9 °C	1.5 °C	Upper 2%
Upper Lachlan	Min Temp	7.7 °C	1.5 °C	Upper 2%
Uralla	Rain	25.4 mm/km ²	0.4 mm/km ²	Upper 43%
Uralla	Max Temp	22.2 °C	1.3 °C	Upper 7%
Uralla	Av Temp	15.4 °C	1.4 °C	Upper 3%
Uralla	Min Temp	8.6 °C	1.6 °C	Upper 1%
Wagga Wagga	Rain	17.5 mm/km ²	-2.1 mm/km ²	Lower 40%
Wagga Wagga	Max Temp	23.8 °C	2.2 °C	Upper 1%
Wagga Wagga	Av Temp	16.4 °C	1.3 °C	Upper 4%
Wagga Wagga	Min Temp	9.0 °C	0.3 °C	Upper 41%
Walcha	Rain	30.3 mm/km ²	0.4 mm/km ²	Upper 38%
Walcha	Max Temp	20.3 °C	1.3 °C	Upper 7%
Walcha	Av Temp	14.5 °C	1.6 °C	Upper 1%
Walcha	Min Temp	8.7 °C	1.9 °C	Upper 1%
Walgett	Rain	17.6 mm/km ²	2.6 mm/km ²	Upper 25%
Walgett	Max Temp	28.6 °C	1.6 °C	Upper 10%
Walgett	Av Temp	21.2 °C	1.5 °C	Upper 3%
Walgett	Min Temp	13.8 °C	1.4 °C	Upper 1%
Warren	Rain	17.5 mm/km ²	3.3 mm/km ²	Upper 28%
Warren	Max Temp	27.1 °C	1.6 °C	Upper 10%
Warren	Av Temp	19.9 °C	1.4 °C	Upper 4%
Warren	Min Temp	12.7 °C	1.2 °C	Upper 4%
Warrumbungle	Rain	22.3 mm/km ²	1.2 mm/km ²	Upper 40%
Warrumbungle	Max Temp	24.7 °C	1.5 °C	Upper 10%
Warrumbungle	Av Temp	17.8 °C	1.6 °C	Upper 3%
Warrumbungle	Min Temp	10.8 °C	1.7 °C	Upper 1%
Waverley	Rain	122.1 mm/km ²	21.3 mm/km ²	Upper 16%
Waverley	Max Temp	23.0 °C	1.5 °C	Upper 5%
Waverley	Av Temp	19.0 °C	1.7 °C	Upper 1%
Waverley	Min Temp	15.0 °C	1.9 °C	Upper 1%
Weddin	Rain	20.6 mm/km ²	1.4 mm/km ²	Upper 29%
Weddin	Max Temp	23.9 °C	1.2 °C	Upper 16%
Weddin	Av Temp	16.5 °C	0.7 °C	Upper 30%
Weddin	Min Temp	9.1 °C	0.1 °C	Lower 38%
Wentworth	Rain	8.2 mm/km ²	0.2 mm/km ²	Upper 45%




Wentworth	Max Temp	26.3 °C	1.8 °C	Upper 5%
Wentworth	Av Temp	18.8 °C	1.1 °C	Upper 5%
Wentworth	Min Temp	11.3 °C	0.4 °C	Upper 21%
Willoughby	Rain	76.5 mm/km ²	-7.1 mm/km ²	Lower 43%
Willoughby	Max Temp	23.3 °C	1.5 °C	Upper 6%
Willoughby	Av Temp	18.9 °C	1.6 °C	Upper 1%
Willoughby	Min Temp	14.5 °C	1.8 °C	Upper 1%
Wingecarribee	Rain	31.1 mm/km ²	-0.4 mm/km ²	Upper 36%
Wingecarribee	Max Temp	20.0 °C	1.3 °C	Upper 13%
Wingecarribee	Av Temp	14.8 °C	1.4 °C	Upper 3%
Wingecarribee	Min Temp	9.7 °C	1.6 °C	Upper 1%
Wollondilly	Rain	28.9 mm/km ²	0.0 mm/km ²	Upper 39%
Wollondilly	Max Temp	22.3 °C	1.6 °C	Upper 9%
Wollondilly	Av Temp	16.5 °C	1.5 °C	Upper 1%
Wollondilly	Min Temp	10.7 °C	1.5 °C	Upper 1%
Wollongong	Rain	32.5 mm/km ²	-3.3 mm/km ²	Lower 46%
Wollongong	Max Temp	21.8 °C	1.5 °C	Upper 6%
Wollongong	Av Temp	17.2 °C	1.4 °C	Upper 1%
Wollongong	Min Temp	12.6 °C	1.2 °C	Upper 1%
Woollahra	Rain	131.6 mm/km ²	28.7 mm/km ²	Upper 12%
Woollahra	Max Temp	23.0 °C	1.4 °C	Upper 5%
Woollahra	Av Temp	19.1 °C	1.7 °C	Upper 1%
Woollahra	Min Temp	15.1 °C	1.9 °C	Upper 1%
Yass Valley	Rain	20.6 mm/km ²	-5.0 mm/km ²	Lower 32%
Yass Valley	Max Temp	21.2 °C	1.8 °C	Upper 5%
Yass Valley	Av Temp	14.4 °C	1.4 °C	Upper 4%
Yass Valley	Min Temp	7.6 °C	0.9 °C	Upper 15%
northern territory				
Alice Springs	Rain	8.1 mm/km ²	0.5 mm/km ²	Upper 43%
Alice Springs	Max Temp	30.3 °C	2.0 °C	Upper 4%
Alice Springs	Av Temp	22.2 °C	1.5 °C	Upper 2%
Alice Springs	Min Temp	14.1 °C	0.9 °C	Upper 13%
Barkly	Rain	24.6 mm/km ²	13.9 mm/km ²	Upper 3%
Barkly	Max Temp	33.2 °C	0.5 °C	Upper 24%
Barkly	Av Temp	26.1 °C	0.8 °C	Upper 13%
Barkly	Min Temp	19.1 °C	1.1 °C	Upper 7%
Belyuen	Rain	42.8 mm/km ²	10.3 mm/km ²	Upper 7%
Belyuen	Max Temp	33.1 °C	1.2 °C	Upper 2%
Belyuen	Av Temp	28.4 °C	1.0 °C	Upper 1%
Belyuen	Min Temp	23.8 °C	0.8 °C	Upper 2%
Central Desert	Rain	17.8 mm/km ²	10.1 mm/km ²	Upper 6%
Central Desert	Max Temp	32.6 °C	0.9 °C	Upper 13%
Central Desert	Av Temp	25.1 °C	1.0 °C	Upper 6%
Central Desert	Min Temp	17.5 °C	1.1 °C	Upper 7%




Coomalie	Rain	56.7 mm/km ²	15.9 mm/km ²	Upper 4%
Coomalie	Max Temp	34.2 °C	1.4 °C	Upper 7%
Coomalie	Av Temp	28.2 °C	1.1 °C	Upper 2%
Coomalie	Min Temp	22.1 °C	0.9 °C	Upper 7%
Darwin	Rain	59.7 mm/km ²	9.9 mm/km ²	Upper 19%
Darwin	Max Temp	33.1 °C	1.3 °C	Upper 2%
Darwin	Av Temp	28.5 °C	1.0 °C	Upper 2%
Darwin	Min Temp	23.9 °C	0.8 °C	Upper 4%
Darwin Waterfront Precinct	Rain	2285.1 mm/km ²	280.4 mm/km ²	Upper 32%
Darwin Waterfront Precinct	Max Temp	33.2 °C	1.3 °C	Upper 2%
Darwin Waterfront Precinct	Av Temp	28.5 °C	1.0 °C	Upper 2%
Darwin Waterfront Precinct	Min Temp	23.9 °C	0.7 °C	Upper 4%
East Arnhem	Rain	41.4 mm/km ²	8.1 mm/km ²	Upper 23%
East Arnhem	Max Temp	32.8 °C	1.0 °C	Upper 4%
East Arnhem	Av Temp	27.8 °C	1.1 °C	Upper 1%
East Arnhem	Min Temp	22.8 °C	1.2 °C	Upper 3%
Katherine	Rain	39.2 mm/km ²	12.8 mm/km ²	Upper 10%
Katherine	Max Temp	34.5 °C	0.7 °C	Upper 15%
Katherine	Av Temp	27.8 °C	0.8 °C	Upper 8%
Katherine	Min Temp	21.1 °C	0.9 °C	Upper 8%
Litchfield	Rain	59.3 mm/km ²	14.5 mm/km ²	Upper 7%
Litchfield	Max Temp	34.1 °C	1.6 °C	Upper 4%
Litchfield	Av Temp	28.6 °C	1.2 °C	Upper 1%
Litchfield	Min Temp	23.0 °C	0.8 °C	Upper 7%
MacDonnell	Rain	7.7 mm/km ²	1.9 mm/km ²	Upper 29%
MacDonnell	Max Temp	31.3 °C	1.9 °C	Upper 3%
MacDonnell	Av Temp	23.7 °C	1.8 °C	Upper 1%
MacDonnell	Min Temp	16.1 °C	1.6 °C	Upper 1%
Palmerston	Rain	79.7 mm/km ²	17.7 mm/km ²	Upper 9%
Palmerston	Max Temp	33.7 °C	1.5 °C	Upper 2%
Palmerston	Av Temp	28.6 °C	1.1 °C	Upper 1%
Palmerston	Min Temp	23.5 °C	0.8 °C	Upper 4%
Roper Gulf	Rain	37.9 mm/km ²	15.0 mm/km ²	Upper 4%
Roper Gulf	Max Temp	34.0 °C	0.7 °C	Upper 12%
Roper Gulf	Av Temp	27.4 °C	0.9 °C	Upper 7%
Roper Gulf	Min Temp	20.9 °C	1.1 °C	Upper 7%
Tiwi Islands	Rain	49.7 mm/km ²	4.2 mm/km ²	Upper 43%
Tiwi Islands	Max Temp	33.1 °C	1.7 °C	Upper 1%
Tiwi Islands	Av Temp	28.3 °C	1.3 °C	Upper 1%
Tiwi Islands	Min Temp	23.6 °C	0.8 °C	Upper 10%
Victoria Daly	Rain	43.9 mm/km ²	22.6 mm/km ²	Upper 1%
Victoria Daly	Max Temp	34.3 °C	0.4 °C	Upper 24%
Victoria Daly	Av Temp	27.5 °C	0.7 °C	Upper 13%
Victoria Daly	Min Temp	20.6 °C	1.0 °C	Upper 12%
Wagait	Rain	341.1 mm/km ²	81.7 mm/km ²	Upper 14%




Wagait	Max Temp	32.9 °C	1.1 °C	Upper 3%
Wagait	Av Temp	28.4 °C	0.9 °C	Upper 2%
Wagait	Min Temp	24.0 °C	0.8 °C	Upper 2%
West Arnhem	Rain	46.5 mm/km ²	9.1 mm/km ²	Upper 15%
West Arnhem	Max Temp	33.6 °C	1.3 °C	Upper 3%
West Arnhem	Av Temp	28.2 °C	1.1 °C	Upper 3%
West Arnhem	Min Temp	22.8 °C	0.9 °C	Upper 3%
West Daly	Rain	48.3 mm/km ²	10.9 mm/km ²	Upper 12%
West Daly	Max Temp	33.7 °C	0.7 °C	Upper 21%
West Daly	Av Temp	27.9 °C	0.9 °C	Upper 10%
West Daly	Min Temp	22.1 °C	1.1 °C	Upper 8%
queensland				
Aurukun	Rain	59.9 mm/km ²	14.7 mm/km ²	Upper 8%
Aurukun	Max Temp	33.2 °C	1.0 °C	Upper 5%
Aurukun	Av Temp	27.8 °C	1.1 °C	Upper 4%
Aurukun	Min Temp	22.5 °C	1.2 °C	Upper 3%
Balonne	Rain	16.4 mm/km ²	1.8 mm/km ²	Upper 35%
Balonne	Max Temp	29.1 °C	1.7 °C	Upper 11%
Balonne	Av Temp	21.9 °C	1.7 °C	Upper 2%
Balonne	Min Temp	14.7 °C	1.7 °C	Upper 1%
Banana	Rain	23.5 mm/km ²	1.9 mm/km ²	Upper 32%
Banana	Max Temp	29.1 °C	1.5 °C	Upper 10%
Banana	Av Temp	21.7 °C	1.4 °C	Upper 3%
Banana	Min Temp	14.4 °C	1.3 °C	Upper 4%
Barcaldine	Rain	11.7 mm/km ²	-4.1 mm/km ²	Lower 32%
Barcaldine	Max Temp	31.7 °C	1.7 °C	Upper 4%
Barcaldine	Av Temp	24.2 °C	1.7 °C	Upper 1%
Barcaldine	Min Temp	16.8 °C	1.8 °C	Upper 3%
Barcoo	Rain	10.8 mm/km ²	3.2 mm/km ²	Upper 25%
Barcoo	Max Temp	32.2 °C	1.7 °C	Upper 6%
Barcoo	Av Temp	25.1 °C	2.0 °C	Upper 1%
Barcoo	Min Temp	18.0 °C	2.3 °C	Upper 1%
Blackall Tambo	Rain	17.7 mm/km ²	1.9 mm/km ²	Upper 35%
Blackall Tambo	Max Temp	30.5 °C	1.6 °C	Upper 6%
Blackall Tambo	Av Temp	22.9 °C	1.6 °C	Upper 1%
Blackall Tambo	Min Temp	15.3 °C	1.6 °C	Upper 4%
Boulia	Rain	10.3 mm/km ²	2.7 mm/km ²	Upper 26%
Boulia	Max Temp	33.3 °C	1.6 °C	Upper 7%
Boulia	Av Temp	25.5 °C	1.4 °C	Upper 4%
Boulia	Min Temp	17.6 °C	1.2 °C	Upper 7%
Brisbane	Rain	42.3 mm/km ²	7.7 mm/km ²	Upper 15%
Brisbane	Max Temp	26.4 °C	1.5 °C	Upper 4%
Brisbane	Av Temp	21.3 °C	1.4 °C	Upper 1%
Brisbane	Min Temp	16.1 °C	1.4 °C	Upper 1%




Bulloo	Rain	10.4 mm/km ²	3.8 mm/km ²	Upper 15%
Bulloo	Max Temp	30.3 °C	1.6 °C	Upper 8%
Bulloo	Av Temp	23.7 °C	1.8 °C	Upper 1%
Bulloo	Min Temp	17.1 °C	2.0 °C	Upper 1%
Bundaberg	Rain	32.3 mm/km ²	2.7 mm/km ²	Upper 31%
Bundaberg	Max Temp	27.8 °C	1.3 °C	Upper 6%
Bundaberg	Av Temp	22.2 °C	1.4 °C	Upper 2%
Bundaberg	Min Temp	16.6 °C	1.4 °C	Upper 3%
Burdekin	Rain	24.8 mm/km ²	-0.1 mm/km ²	Upper 46%
Burdekin	Max Temp	30.0 °C	0.6 °C	Upper 15%
Burdekin	Av Temp	24.6 °C	1.2 °C	Upper 4%
Burdekin	Min Temp	19.3 °C	1.7 °C	Upper 4%
Burke	Rain	37.0 mm/km ²	18.5 mm/km ²	Upper 3%
Burke	Max Temp	33.1 °C	0.2 °C	Upper 38%
Burke	Av Temp	27.1 °C	0.9 °C	Upper 12%
Burke	Min Temp	21.2 °C	1.5 °C	Upper 7%
Cairns	Rain	88.2 mm/km ²	21.3 mm/km ²	Upper 11%
Cairns	Max Temp	28.4 °C	0.8 °C	Upper 8%
Cairns	Av Temp	24.2 °C	1.2 °C	Upper 4%
Cairns	Min Temp	20.0 °C	1.5 °C	Upper 4%
Carpentaria	Rain	36.1 mm/km ²	12.0 mm/km ²	Upper 9%
Carpentaria	Max Temp	34.0 °C	0.7 °C	Upper 16%
Carpentaria	Av Temp	27.7 °C	0.9 °C	Upper 9%
Carpentaria	Min Temp	21.5 °C	1.2 °C	Upper 8%
Cassowary Coast	Rain	90.2 mm/km ²	23.0 mm/km ²	Upper 6%
Cassowary Coast	Max Temp	28.4 °C	0.8 °C	Upper 5%
Cassowary Coast	Av Temp	24.0 °C	1.2 °C	Upper 2%
Cassowary Coast	Min Temp	19.7 °C	1.6 °C	Upper 4%
Central Highlands (Qld)	Rain	18.3 mm/km ²	-2.1 mm/km ²	Lower 38%
Central Highlands (Qld)	Max Temp	29.7 °C	1.3 °C	Upper 10%
Central Highlands (Qld)	Av Temp	22.5 °C	1.3 °C	Upper 6%
Central Highlands (Qld)	Min Temp	15.3 °C	1.3 °C	Upper 6%
Charters Towers	Rain	22.0 mm/km ²	1.6 mm/km ²	Upper 37%
Charters Towers	Max Temp	30.7 °C	1.2 °C	Upper 6%
Charters Towers	Av Temp	24.0 °C	1.3 °C	Upper 4%
Charters Towers	Min Temp	17.3 °C	1.4 °C	Upper 10%
Cherbourg	Rain	44.9 mm/km ²	0.2 mm/km ²	Upper 43%
Cherbourg	Max Temp	26.7 °C	1.1 °C	Upper 15%
Cherbourg	Av Temp	20.1 °C	1.3 °C	Upper 3%
Cherbourg	Min Temp	13.4 °C	1.5 °C	Upper 4%
Cloncurry	Rain	20.4 mm/km ²	7.9 mm/km ²	Upper 12%
Cloncurry	Max Temp	33.3 °C	1.1 °C	Upper 11%
Cloncurry	Av Temp	26.0 °C	1.0 °C	Upper 9%
Cloncurry	Min Temp	18.8 °C	0.9 °C	Upper 10%
Cook	Rain	49.9 mm/km ²	11.8 mm/km ²	Upper 10%



Cook	Max Temp	32.2 °C	0.9 °C	Upper 6%
Cook	Av Temp	27.1 °C	1.1 °C	Upper 3%
Cook	Min Temp	21.9 °C	1.3 °C	Upper 4%
Croydon	Rain	27.6 mm/km ²	7.3 mm/km ²	Upper 15%
Croydon	Max Temp	33.9 °C	0.8 °C	Upper 16%
Croydon	Av Temp	27.1 °C	0.8 °C	Upper 17%
Croydon	Min Temp	20.2 °C	0.8 °C	Upper 16%
Diamantina	Rain	7.5 mm/km ²	2.4 mm/km ²	Upper 23%
Diamantina	Max Temp	32.6 °C	1.6 °C	Upper 6%
Diamantina	Av Temp	25.3 °C	1.7 °C	Upper 2%
Diamantina	Min Temp	17.9 °C	1.8 °C	Upper 1%
Doomadgee	Rain	40.9 mm/km ²	21.8 mm/km ²	Upper 2%
Doomadgee	Max Temp	32.6 °C	-0.0 °C	Upper 46%
Doomadgee	Av Temp	27.1 °C	0.9 °C	Upper 10%
Doomadgee	Min Temp	21.6 °C	1.8 °C	Upper 5%
Douglas	Rain	76.2 mm/km ²	15.0 mm/km ²	Upper 12%
Douglas	Max Temp	28.6 °C	0.5 °C	Upper 22%
Douglas	Av Temp	24.7 °C	1.2 °C	Upper 6%
Douglas	Min Temp	20.8 °C	1.9 °C	Upper 4%
Etheridge	Rain	33.5 mm/km ²	10.9 mm/km ²	Upper 10%
Etheridge	Max Temp	32.0 °C	0.7 °C	Upper 14%
Etheridge	Av Temp	25.1 °C	0.9 °C	Upper 15%
Etheridge	Min Temp	18.3 °C	1.2 °C	Upper 13%
Flinders (Qld)	Rain	15.3 mm/km ²	-0.5 mm/km ²	Upper 49%
Flinders (Qld)	Max Temp	32.4 °C	1.6 °C	Upper 4%
Flinders (Qld)	Av Temp	24.9 °C	1.6 °C	Upper 3%
Flinders (Qld)	Min Temp	17.4 °C	1.5 °C	Upper 6%
Fraser Coast	Rain	41.5 mm/km ²	7.2 mm/km ²	Upper 20%
Fraser Coast	Max Temp	27.1 °C	1.1 °C	Upper 14%
Fraser Coast	Av Temp	21.9 °C	1.2 °C	Upper 2%
Fraser Coast	Min Temp	16.8 °C	1.2 °C	Upper 2%
Gladstone	Rain	31.6 mm/km ²	3.0 mm/km ²	Upper 31%
Gladstone	Max Temp	27.8 °C	1.2 °C	Upper 4%
Gladstone	Av Temp	22.7 °C	1.4 °C	Upper 1%
Gladstone	Min Temp	17.6 °C	1.5 °C	Upper 3%
Gold Coast	Rain	49.9 mm/km ²	9.5 mm/km ²	Upper 16%
Gold Coast	Max Temp	25.7 °C	1.4 °C	Upper 7%
Gold Coast	Av Temp	20.8 °C	1.4 °C	Upper 1%
Gold Coast	Min Temp	15.9 °C	1.3 °C	Upper 2%
Goondiwindi	Rain	21.6 mm/km ²	3.0 mm/km ²	Upper 25%
Goondiwindi	Max Temp	28.0 °C	1.7 °C	Upper 10%
Goondiwindi	Av Temp	20.8 °C	1.6 °C	Upper 1%
Goondiwindi	Min Temp	13.5 °C	1.6 °C	Upper 1%
Gympie	Rain	37.3 mm/km ²	4.7 mm/km ²	Upper 24%
Gympie	Max Temp	26.6 °C	1.1 °C	Upper 14%



Gympie	Av Temp	20.8 °C	1.3 °C	Upper 2%
Gympie	Min Temp	15.1 °C	1.4 °C	Upper 2%
Hinchinbrook	Rain	63.9 mm/km ²	17.5 mm/km ²	Upper 10%
Hinchinbrook	Max Temp	29.2 °C	0.8 °C	Upper 4%
Hinchinbrook	Av Temp	24.4 °C	1.3 °C	Upper 2%
Hinchinbrook	Min Temp	19.6 °C	1.7 °C	Upper 4%
Hope Vale	Rain	55.4 mm/km ²	7.7 mm/km ²	Upper 24%
Hope Vale	Max Temp	30.1 °C	0.7 °C	Upper 10%
Hope Vale	Av Temp	26.6 °C	0.9 °C	Upper 3%
Hope Vale	Min Temp	23.2 °C	1.2 °C	Upper 2%
Ipswich	Rain	32.6 mm/km ²	7.9 mm/km ²	Upper 10%
Ipswich	Max Temp	27.5 °C	1.6 °C	Upper 8%
Ipswich	Av Temp	20.9 °C	1.3 °C	Upper 2%
Ipswich	Min Temp	14.3 °C	1.1 °C	Upper 2%
Isaac	Rain	20.3 mm/km ²	0.6 mm/km ²	Upper 41%
Isaac	Max Temp	30.2 °C	1.3 °C	Upper 8%
Isaac	Av Temp	23.3 °C	1.3 °C	Upper 7%
Isaac	Min Temp	16.5 °C	1.3 °C	Upper 12%
Kowanyama	Rain	44.4 mm/km ²	9.9 mm/km ²	Upper 26%
Kowanyama	Max Temp	33.8 °C	0.8 °C	Upper 9%
Kowanyama	Av Temp	28.0 °C	1.1 °C	Upper 4%
Kowanyama	Min Temp	22.1 °C	1.4 °C	Upper 5%
Livingstone	Rain	26.2 mm/km ²	-2.1 mm/km ²	Lower 33%
Livingstone	Max Temp	28.1 °C	0.7 °C	Upper 15%
Livingstone	Av Temp	23.1 °C	1.0 °C	Upper 4%
Livingstone	Min Temp	18.0 °C	1.2 °C	Upper 7%
Lockhart River	Rain	55.3 mm/km ²	12.9 mm/km ²	Upper 15%
Lockhart River	Max Temp	30.8 °C	0.7 °C	Upper 4%
Lockhart River	Av Temp	26.7 °C	1.0 °C	Upper 1%
Lockhart River	Min Temp	22.6 °C	1.4 °C	Upper 1%
Lockyer Valley	Rain	29.4 mm/km ²	2.0 mm/km ²	Upper 26%
Lockyer Valley	Max Temp	26.3 °C	1.5 °C	Upper 8%
Lockyer Valley	Av Temp	19.8 °C	1.4 °C	Upper 1%
Lockyer Valley	Min Temp	13.2 °C	1.3 °C	Upper 2%
Logan	Rain	39.3 mm/km ²	8.4 mm/km ²	Upper 12%
Logan	Max Temp	26.9 °C	1.6 °C	Upper 5%
Logan	Av Temp	21.0 °C	1.3 °C	Upper 1%
Logan	Min Temp	15.1 °C	1.1 °C	Upper 2%
Longreach	Rain	10.5 mm/km ²	-1.4 mm/km ²	Lower 46%
Longreach	Max Temp	32.8 °C	1.9 °C	Upper 3%
Longreach	Av Temp	25.2 °C	2.0 °C	Upper 1%
Longreach	Min Temp	17.6 °C	2.1 °C	Upper 1%
Mackay	Rain	42.2 mm/km ²	4.5 mm/km ²	Upper 33%
Mackay	Max Temp	27.7 °C	0.8 °C	Upper 12%
Mackay	Av Temp	22.8 °C	1.2 °C	Upper 2%




Mackay	Min Temp	17.9 °C	1.6 °C	Upper 4%
Mapoon	Rain	65.3 mm/km ²	13.5 mm/km ²	Upper 18%
Mapoon	Max Temp	32.6 °C	1.1 °C	Upper 4%
Mapoon	Av Temp	28.0 °C	1.1 °C	Upper 2%
Mapoon	Min Temp	23.4 °C	1.2 °C	Upper 3%
Maranoa	Rain	21.3 mm/km ²	3.2 mm/km ²	Upper 25%
Maranoa	Max Temp	28.6 °C	1.6 °C	Upper 12%
Maranoa	Av Temp	21.1 °C	1.5 °C	Upper 3%
Maranoa	Min Temp	13.5 °C	1.3 °C	Upper 4%
Mareeba	Rain	38.5 mm/km ²	11.0 mm/km ²	Upper 10%
Mareeba	Max Temp	32.0 °C	0.6 °C	Upper 13%
Mareeba	Av Temp	25.7 °C	1.0 °C	Upper 7%
Mareeba	Min Temp	19.4 °C	1.4 °C	Upper 8%
McKinlay	Rain	19.5 mm/km ²	6.2 mm/km ²	Upper 16%
McKinlay	Max Temp	34.1 °C	1.2 °C	Upper 11%
McKinlay	Av Temp	26.4 °C	1.1 °C	Upper 12%
McKinlay	Min Temp	18.7 °C	1.0 °C	Upper 10%
Moreton Bay	Rain	50.5 mm/km ²	12.4 mm/km ²	Upper 10%
Moreton Bay	Max Temp	26.1 °C	1.4 °C	Upper 7%
Moreton Bay	Av Temp	21.1 °C	1.4 °C	Upper 1%
Moreton Bay	Min Temp	16.0 °C	1.5 °C	Upper 1%
Mornington	Rain	43.9 mm/km ²	14.4 mm/km ²	Upper 7%
Mornington	Max Temp	31.3 °C	-0.3 °C	Upper 29%
Mornington	Av Temp	27.2 °C	0.8 °C	Upper 9%
Mornington	Min Temp	23.1 °C	1.8 °C	Upper 7%
Mount Isa	Rain	23.3 mm/km ²	10.5 mm/km ²	Upper 8%
Mount Isa	Max Temp	33.4 °C	1.0 °C	Upper 15%
Mount Isa	Av Temp	26.1 °C	0.9 °C	Upper 13%
Mount Isa	Min Temp	18.8 °C	0.8 °C	Upper 13%
Murweh	Rain	21.5 mm/km ²	5.9 mm/km ²	Upper 17%
Murweh	Max Temp	29.3 °C	1.7 °C	Upper 10%
Murweh	Av Temp	21.9 °C	1.8 °C	Upper 1%
Murweh	Min Temp	14.5 °C	1.9 °C	Upper 1%
Napranum	Rain	63.7 mm/km ²	11.9 mm/km ²	Upper 15%
Napranum	Max Temp	32.8 °C	1.1 °C	Upper 4%
Napranum	Av Temp	27.9 °C	1.2 °C	Upper 2%
Napranum	Min Temp	23.0 °C	1.2 °C	Upper 4%
Noosa	Rain	60.7 mm/km ²	15.1 mm/km ²	Upper 10%
Noosa	Max Temp	26.2 °C	1.1 °C	Upper 7%
Noosa	Av Temp	21.6 °C	1.4 °C	Upper 1%
Noosa	Min Temp	16.9 °C	1.7 °C	Upper 1%
North Burnett	Rain	26.9 mm/km ²	3.4 mm/km ²	Upper 28%
North Burnett	Max Temp	28.1 °C	1.5 °C	Upper 11%
North Burnett	Av Temp	21.1 °C	1.4 °C	Upper 4%
North Burnett	Min Temp	14.2 °C	1.4 °C	Upper 4%




Northern Peninsula Area	Rain	75.5 mm/km ²	23.3 mm/km ²	Upper 6%
Northern Peninsula Area	Max Temp	31.2 °C	1.0 °C	Upper 5%
Northern Peninsula Area	Av Temp	28.0 °C	1.1 °C	Upper 3%
Northern Peninsula Area	Min Temp	24.8 °C	1.1 °C	Upper 2%
Palm Island	Rain	79.8 mm/km ²	16.2 mm/km ²	Upper 13%
Palm Island	Max Temp	28.1 °C	0.7 °C	Upper 6%
Palm Island	Av Temp	24.3 °C	1.1 °C	Upper 3%
Palm Island	Min Temp	20.4 °C	1.6 °C	Upper 9%
Paroo	Rain	13.1 mm/km ²	1.8 mm/km ²	Upper 27%
Paroo	Max Temp	29.8 °C	1.9 °C	Upper 8%
Paroo	Av Temp	22.8 °C	2.0 °C	Upper 1%
Paroo	Min Temp	15.7 °C	2.1 °C	Upper 1%
Porpuraaw	Rain	52.1 mm/km ²	14.2 mm/km ²	Upper 10%
Porpuraaw	Max Temp	33.6 °C	0.8 °C	Upper 8%
Porpuraaw	Av Temp	27.9 °C	1.1 °C	Upper 4%
Porpuraaw	Min Temp	22.2 °C	1.4 °C	Upper 5%
Quilpie	Rain	12.8 mm/km ²	2.6 mm/km ²	Upper 25%
Quilpie	Max Temp	30.9 °C	1.7 °C	Upper 7%
Quilpie	Av Temp	24.0 °C	2.0 °C	Upper 1%
Quilpie	Min Temp	17.2 °C	2.2 °C	Upper 1%
Redland	Rain	47.9 mm/km ²	11.2 mm/km ²	Upper 12%
Redland	Max Temp	25.8 °C	1.4 °C	Upper 4%
Redland	Av Temp	21.6 °C	1.5 °C	Upper 1%
Redland	Min Temp	17.4 °C	1.6 °C	Upper 1%
Richmond	Rain	19.0 mm/km ²	4.5 mm/km ²	Upper 23%
Richmond	Max Temp	33.8 °C	1.5 °C	Upper 7%
Richmond	Av Temp	25.9 °C	1.4 °C	Upper 7%
Richmond	Min Temp	18.1 °C	1.3 °C	Upper 6%
Rockhampton	Rain	25.9 mm/km ²	2.7 mm/km ²	Upper 32%
Rockhampton	Max Temp	28.8 °C	1.0 °C	Upper 13%
Rockhampton	Av Temp	23.0 °C	1.2 °C	Upper 3%
Rockhampton	Min Temp	17.2 °C	1.5 °C	Upper 3%
Scenic Rim	Rain	41.2 mm/km ²	10.9 mm/km ²	Upper 7%
Scenic Rim	Max Temp	26.0 °C	1.6 °C	Upper 8%
Scenic Rim	Av Temp	19.8 °C	1.5 °C	Upper 1%
Scenic Rim	Min Temp	13.5 °C	1.4 °C	Upper 1%
Somerset	Rain	32.2 mm/km ²	2.6 mm/km ²	Upper 30%
Somerset	Max Temp	26.3 °C	1.3 °C	Upper 11%
Somerset	Av Temp	20.2 °C	1.3 °C	Upper 1%
Somerset	Min Temp	14.1 °C	1.4 °C	Upper 1%
South Burnett	Rain	26.1 mm/km ²	2.6 mm/km ²	Upper 29%
South Burnett	Max Temp	26.6 °C	1.2 °C	Upper 15%
South Burnett	Av Temp	19.8 °C	1.3 °C	Upper 3%
South Burnett	Min Temp	13.0 °C	1.5 °C	Upper 4%
Southern Downs	Rain	23.6 mm/km ²	-0.1 mm/km ²	Upper 49%



Southern Downs	Max Temp	24.2 °C	1.7 °C	Upper 7%
Southern Downs	Av Temp	17.8 °C	1.7 °C	Upper 1%
Southern Downs	Min Temp	11.3 °C	1.8 °C	Upper 1%
Sunshine Coast	Rain	61.1 mm/km ²	14.4 mm/km ²	Upper 12%
Sunshine Coast	Max Temp	25.8 °C	1.2 °C	Upper 8%
Sunshine Coast	Av Temp	20.9 °C	1.5 °C	Upper 1%
Sunshine Coast	Min Temp	16.1 °C	1.7 °C	Upper 1%
Tablelands	Rain	45.2 mm/km ²	11.6 mm/km ²	Upper 11%
Tablelands	Max Temp	27.5 °C	0.9 °C	Upper 6%
Tablelands	Av Temp	22.3 °C	1.4 °C	Upper 2%
Tablelands	Min Temp	17.1 °C	1.9 °C	Upper 4%
Toowoomba	Rain	24.1 mm/km ²	1.9 mm/km ²	Upper 29%
Toowoomba	Max Temp	26.3 °C	1.5 °C	Upper 10%
Toowoomba	Av Temp	19.4 °C	1.4 °C	Upper 1%
Toowoomba	Min Temp	12.5 °C	1.3 °C	Upper 2%
Torres	Rain	46.2 mm/km ²	14.2 mm/km ²	Upper 5%
Torres	Max Temp	30.9 °C	1.0 °C	Upper 6%
Torres	Av Temp	28.0 °C	1.0 °C	Upper 3%
Torres	Min Temp	25.0 °C	1.1 °C	Upper 2%
Torres Strait Island	Rain	29.6 mm/km ²	5.4 mm/km ²	Upper 14%
Torres Strait Island	Max Temp	31.0 °C	1.3 °C	Upper 6%
Torres Strait Island	Av Temp	28.2 °C	1.1 °C	Upper 3%
Torres Strait Island	Min Temp	25.5 °C	1.0 °C	Upper 2%
Townsville	Rain	34.9 mm/km ²	3.2 mm/km ²	Upper 34%
Townsville	Max Temp	29.3 °C	1.0 °C	Upper 8%
Townsville	Av Temp	24.5 °C	1.2 °C	Upper 2%
Townsville	Min Temp	19.6 °C	1.5 °C	Upper 6%
Weipa	Rain	195.4 mm/km ²	34.7 mm/km ²	Upper 21%
Weipa	Max Temp	33.2 °C	1.2 °C	Upper 4%
Weipa	Av Temp	28.0 °C	1.1 °C	Upper 2%
Weipa	Min Temp	22.9 °C	1.1 °C	Upper 5%
Western Downs	Rain	22.5 mm/km ²	2.4 mm/km ²	Upper 28%
Western Downs	Max Temp	28.1 °C	1.5 °C	Upper 11%
Western Downs	Av Temp	20.8 °C	1.5 °C	Upper 2%
Western Downs	Min Temp	13.6 °C	1.5 °C	Upper 2%
Whitsunday	Rain	22.8 mm/km ²	-0.4 mm/km ²	Lower 48%
Whitsunday	Max Temp	30.2 °C	1.1 °C	Upper 7%
Whitsunday	Av Temp	23.9 °C	1.3 °C	Upper 4%
Whitsunday	Min Temp	17.7 °C	1.5 °C	Upper 8%
Winton	Rain	12.0 mm/km ²	2.2 mm/km ²	Upper 36%
Winton	Max Temp	33.5 °C	1.7 °C	Upper 6%
Winton	Av Temp	25.6 °C	1.6 °C	Upper 4%
Winton	Min Temp	17.6 °C	1.4 °C	Upper 8%
Woorabinda	Rain	18.5 mm/km ²	-3.2 mm/km ²	Lower 32%
Woorabinda	Max Temp	29.9 °C	1.2 °C	Upper 14%



Woorabinda	Av Temp	22.9 °C	1.2 °C	Upper 8%
Woorabinda	Min Temp	15.9 °C	1.2 °C	Upper 4%
Wujal Wujal	Rain	387.1 mm/km ²	228.3 mm/km ²	Upper 1%
Wujal Wujal	Max Temp	29.3 °C	0.4 °C	Upper 24%
Wujal Wujal	Av Temp	25.7 °C	1.1 °C	Upper 5%
Wujal Wujal	Min Temp	22.1 °C	1.7 °C	Upper 5%
Yarrabah	Rain	84.9 mm/km ²	8.4 mm/km ²	Upper 28%
Yarrabah	Max Temp	28.4 °C	0.8 °C	Upper 9%
Yarrabah	Av Temp	24.6 °C	1.1 °C	Upper 4%
Yarrabah	Min Temp	20.8 °C	1.4 °C	Upper 6%
south australia				
Adelaide	Rain	18.2 mm/km ²	-10.4 mm/km ²	Lower 4%
Adelaide	Max Temp	23.1 °C	1.7 °C	Upper 4%
Adelaide	Av Temp	17.3 °C	0.9 °C	Upper 11%
Adelaide	Min Temp	11.6 °C	0.1 °C	Lower 30%
Adelaide Hills	Rain	19.3 mm/km ²	-9.7 mm/km ²	Lower 4%
Adelaide Hills	Max Temp	20.6 °C	1.7 °C	Upper 4%
Adelaide Hills	Av Temp	15.2 °C	1.3 °C	Upper 6%
Adelaide Hills	Min Temp	9.7 °C	1.0 °C	Upper 12%
Adelaide Plains	Rain	9.0 mm/km ²	-4.5 mm/km ²	Lower 6%
Adelaide Plains	Max Temp	23.9 °C	1.6 °C	Upper 4%
Adelaide Plains	Av Temp	17.4 °C	0.9 °C	Upper 6%
Adelaide Plains	Min Temp	10.9 °C	0.2 °C	Upper 43%
Alexandrina	Rain	13.3 mm/km ²	-3.8 mm/km ²	Lower 12%
Alexandrina	Max Temp	21.3 °C	1.0 °C	Upper 12%
Alexandrina	Av Temp	16.0 °C	0.9 °C	Upper 10%
Alexandrina	Min Temp	10.6 °C	0.8 °C	Upper 18%
Anangu Pitjantjatjara	Rain	7.8 mm/km ²	2.1 mm/km ²	Upper 25%
Anangu Pitjantjatjara	Max Temp	29.0 °C	1.6 °C	Upper 4%
Anangu Pitjantjatjara	Av Temp	21.7 °C	1.7 °C	Upper 2%
Anangu Pitjantjatjara	Min Temp	14.5 °C	1.9 °C	Upper 1%
Barossa	Rain	13.0 mm/km ²	-8.3 mm/km ²	Lower 3%
Barossa	Max Temp	21.5 °C	1.7 °C	Upper 4%
Barossa	Av Temp	15.5 °C	1.4 °C	Upper 4%
Barossa	Min Temp	9.6 °C	1.1 °C	Upper 7%
Barunga West	Rain	7.8 mm/km ²	-3.2 mm/km ²	Lower 12%
Barunga West	Max Temp	24.4 °C	1.5 °C	Upper 3%
Barunga West	Av Temp	17.3 °C	0.7 °C	Upper 13%
Barunga West	Min Temp	10.2 °C	-0.1 °C	Lower 34%
Berri Barmera	Rain	6.8 mm/km ²	-0.7 mm/km ²	Lower 32%
Berri Barmera	Max Temp	25.6 °C	1.8 °C	Upper 2%
Berri Barmera	Av Temp	17.6 °C	0.8 °C	Upper 3%
Berri Barmera	Min Temp	9.7 °C	-0.2 °C	Lower 45%
Burnside	Rain	13.1 mm/km ²	-5.6 mm/km ²	Lower 4%



Burnside	Max Temp	22.1 °C	1.6 °C	Upper 5%
Burnside	Av Temp	16.6 °C	0.8 °C	Upper 15%
Burnside	Min Temp	11.0 °C	0.1 °C	Lower 29%
Campbelltown (SA)	Rain	20.5 mm/km ²	-10.1 mm/km ²	Lower 7%
Campbelltown (SA)	Max Temp	21.8 °C	1.6 °C	Upper 4%
Campbelltown (SA)	Av Temp	16.1 °C	0.9 °C	Upper 12%
Campbelltown (SA)	Min Temp	10.5 °C	0.2 °C	Lower 40%
Ceduna	Rain	6.8 mm/km ²	-2.8 mm/km ²	Lower 18%
Ceduna	Max Temp	24.5 °C	1.2 °C	Upper 7%
Ceduna	Av Temp	17.6 °C	0.6 °C	Upper 22%
Ceduna	Min Temp	10.6 °C	-0.1 °C	Lower 19%
Charles Sturt	Rain	9.5 mm/km ²	-4.0 mm/km ²	Lower 6%
Charles Sturt	Max Temp	23.0 °C	1.6 °C	Upper 4%
Charles Sturt	Av Temp	17.4 °C	0.9 °C	Upper 9%
Charles Sturt	Min Temp	11.8 °C	0.3 °C	Upper 48%
Clare and Gilbert Valleys	Rain	10.2 mm/km ²	-7.6 mm/km ²	Lower 2%
Clare and Gilbert Valleys	Max Temp	22.5 °C	1.5 °C	Upper 2%
Clare and Gilbert Valleys	Av Temp	15.9 °C	1.2 °C	Upper 2%
Clare and Gilbert Valleys	Min Temp	9.4 °C	0.8 °C	Upper 9%
Cleve	Rain	9.0 mm/km ²	-2.7 mm/km ²	Lower 23%
Cleve	Max Temp	23.6 °C	1.4 °C	Upper 4%
Cleve	Av Temp	17.3 °C	0.8 °C	Upper 10%
Cleve	Min Temp	10.9 °C	0.3 °C	Upper 38%
Coober Pedy	Rain	8.7 mm/km ²	1.3 mm/km ²	Upper 41%
Coober Pedy	Max Temp	29.2 °C	2.0 °C	Upper 2%
Coober Pedy	Av Temp	22.0 °C	1.9 °C	Upper 1%
Coober Pedy	Min Temp	14.8 °C	1.7 °C	Upper 1%
Coorong	Rain	10.3 mm/km ²	-4.8 mm/km ²	Lower 4%
Coorong	Max Temp	22.7 °C	1.5 °C	Upper 4%
Coorong	Av Temp	16.1 °C	0.8 °C	Upper 14%
Coorong	Min Temp	9.5 °C	0.1 °C	Lower 38%
Copper Coast	Rain	8.6 mm/km ²	-2.9 mm/km ²	Lower 15%
Copper Coast	Max Temp	24.0 °C	1.3 °C	Upper 5%
Copper Coast	Av Temp	17.2 °C	0.6 °C	Upper 19%
Copper Coast	Min Temp	10.4 °C	-0.1 °C	Lower 33%
Elliston	Rain	9.8 mm/km ²	-3.0 mm/km ²	Lower 19%
Elliston	Max Temp	24.1 °C	1.2 °C	Upper 4%
Elliston	Av Temp	17.3 °C	0.6 °C	Upper 16%
Elliston	Min Temp	10.5 °C	0.0 °C	Lower 46%
Flinders Ranges	Rain	9.8 mm/km ²	0.8 mm/km ²	Upper 45%
Flinders Ranges	Max Temp	25.3 °C	1.7 °C	Upper 7%
Flinders Ranges	Av Temp	18.4 °C	1.5 °C	Upper 4%
Flinders Ranges	Min Temp	11.5 °C	1.3 °C	Upper 2%
Franklin Harbour	Rain	8.7 mm/km ²	-1.1 mm/km ²	Lower 34%
Franklin Harbour	Max Temp	23.9 °C	1.3 °C	Upper 5%




Franklin Harbour	Av Temp	17.6 °C	0.7 °C	Upper 12%
Franklin Harbour	Min Temp	11.3 °C	0.2 °C	Upper 46%
Gawler	Rain	12.5 mm/km ²	-6.6 mm/km ²	Lower 7%
Gawler	Max Temp	23.9 °C	1.9 °C	Upper 3%
Gawler	Av Temp	17.3 °C	1.1 °C	Upper 4%
Gawler	Min Temp	10.6 °C	0.2 °C	Upper 44%
Goyder	Rain	8.4 mm/km ²	-2.3 mm/km ²	Lower 18%
Goyder	Max Temp	23.4 °C	1.6 °C	Upper 2%
Goyder	Av Temp	16.4 °C	1.2 °C	Upper 3%
Goyder	Min Temp	9.3 °C	0.9 °C	Upper 5%
Grant	Rain	17.6 mm/km ²	-7.2 mm/km ²	Lower 7%
Grant	Max Temp	19.9 °C	1.7 °C	Upper 3%
Grant	Av Temp	14.4 °C	1.0 °C	Upper 9%
Grant	Min Temp	9.0 °C	0.3 °C	Lower 48%
Holdfast Bay	Rain	25.3 mm/km ²	-9.3 mm/km ²	Lower 15%
Holdfast Bay	Max Temp	22.5 °C	1.3 °C	Upper 7%
Holdfast Bay	Av Temp	17.3 °C	0.9 °C	Upper 10%
Holdfast Bay	Min Temp	12.0 °C	0.5 °C	Upper 35%
Kangaroo Island	Rain	15.2 mm/km ²	-5.4 mm/km ²	Lower 4%
Kangaroo Island	Max Temp	19.8 °C	1.1 °C	Upper 8%
Kangaroo Island	Av Temp	15.3 °C	0.6 °C	Upper 17%
Kangaroo Island	Min Temp	10.9 °C	0.1 °C	Lower 43%
Karoonda East Murray	Rain	6.9 mm/km ²	-3.4 mm/km ²	Lower 9%
Karoonda East Murray	Max Temp	24.2 °C	1.7 °C	Upper 4%
Karoonda East Murray	Av Temp	16.7 °C	1.0 °C	Upper 7%
Karoonda East Murray	Min Temp	9.3 °C	0.3 °C	Upper 31%
Kimba	Rain	8.5 mm/km ²	-1.6 mm/km ²	Lower 37%
Kimba	Max Temp	25.2 °C	1.8 °C	Upper 1%
Kimba	Av Temp	17.9 °C	1.1 °C	Upper 4%
Kimba	Min Temp	10.6 °C	0.5 °C	Upper 24%
Kingston (SA)	Rain	11.5 mm/km ²	-6.0 mm/km ²	Lower 4%
Kingston (SA)	Max Temp	21.0 °C	1.2 °C	Upper 10%
Kingston (SA)	Av Temp	15.1 °C	0.6 °C	Upper 29%
Kingston (SA)	Min Temp	9.2 °C	-0.1 °C	Lower 29%
Light	Rain	9.7 mm/km ²	-6.8 mm/km ²	Lower 3%
Light	Max Temp	23.0 °C	1.7 °C	Upper 3%
Light	Av Temp	16.5 °C	1.2 °C	Upper 4%
Light	Min Temp	10.0 °C	0.6 °C	Upper 18%
Lower Eyre Peninsula	Rain	12.3 mm/km ²	-3.7 mm/km ²	Lower 7%
Lower Eyre Peninsula	Max Temp	21.8 °C	0.8 °C	Upper 17%
Lower Eyre Peninsula	Av Temp	16.4 °C	0.5 °C	Upper 17%
Lower Eyre Peninsula	Min Temp	11.1 °C	0.1 °C	Upper 32%
Loxton Waikerie	Rain	6.8 mm/km ²	-2.0 mm/km ²	Lower 19%
Loxton Waikerie	Max Temp	25.1 °C	1.8 °C	Upper 2%
Loxton Waikerie	Av Temp	17.3 °C	0.9 °C	Upper 6%



Loxton Waikerie	Min Temp	9.6 °C	0.1 °C	Upper 38%
Maralinga Tjarutja	Rain	5.8 mm/km ²	1.0 mm/km ²	Upper 36%
Maralinga Tjarutja	Max Temp	27.4 °C	1.0 °C	Upper 7%
Maralinga Tjarutja	Av Temp	20.2 °C	1.2 °C	Upper 4%
Maralinga Tjarutja	Min Temp	13.0 °C	1.4 °C	Upper 1%
Marion	Rain	12.7 mm/km ²	-2.6 mm/km ²	Lower 18%
Marion	Max Temp	22.1 °C	1.4 °C	Upper 7%
Marion	Av Temp	16.9 °C	0.9 °C	Upper 12%
Marion	Min Temp	11.7 °C	0.4 °C	Upper 45%
Mid Murray	Rain	6.7 mm/km ²	-2.7 mm/km ²	Lower 15%
Mid Murray	Max Temp	24.3 °C	1.7 °C	Upper 5%
Mid Murray	Av Temp	17.0 °C	1.1 °C	Upper 4%
Mid Murray	Min Temp	9.8 °C	0.5 °C	Upper 17%
Mitcham	Rain	10.9 mm/km ²	-4.4 mm/km ²	Lower 6%
Mitcham	Max Temp	21.4 °C	1.5 °C	Upper 5%
Mitcham	Av Temp	16.1 °C	0.9 °C	Upper 12%
Mitcham	Min Temp	10.9 °C	0.4 °C	Lower 49%
Mount Barker	Rain	14.5 mm/km ²	-5.4 mm/km ²	Lower 4%
Mount Barker	Max Temp	20.8 °C	1.6 °C	Upper 7%
Mount Barker	Av Temp	15.3 °C	1.3 °C	Upper 7%
Mount Barker	Min Temp	9.8 °C	0.9 °C	Upper 11%
Mount Gambier	Rain	15.9 mm/km ²	-7.5 mm/km ²	Lower 5%
Mount Gambier	Max Temp	20.0 °C	1.7 °C	Upper 3%
Mount Gambier	Av Temp	14.5 °C	1.1 °C	Upper 7%
Mount Gambier	Min Temp	8.9 °C	0.4 °C	Upper 43%
Mount Remarkable	Rain	8.7 mm/km ²	-4.0 mm/km ²	Lower 11%
Mount Remarkable	Max Temp	24.4 °C	1.8 °C	Upper 3%
Mount Remarkable	Av Temp	17.5 °C	1.2 °C	Upper 2%
Mount Remarkable	Min Temp	10.5 °C	0.5 °C	Upper 22%
Murray Bridge	Rain	8.8 mm/km ²	-3.0 mm/km ²	Lower 10%
Murray Bridge	Max Temp	23.1 °C	1.6 °C	Upper 7%
Murray Bridge	Av Temp	16.5 °C	1.0 °C	Upper 10%
Murray Bridge	Min Temp	9.9 °C	0.4 °C	Upper 29%
Naracoorte Lucindale	Rain	14.0 mm/km ²	-6.2 mm/km ²	Lower 8%
Naracoorte Lucindale	Max Temp	21.2 °C	1.3 °C	Upper 6%
Naracoorte Lucindale	Av Temp	14.8 °C	0.7 °C	Upper 18%
Naracoorte Lucindale	Min Temp	8.4 °C	0.1 °C	Lower 38%
Northern Areas	Rain	10.0 mm/km ²	-4.7 mm/km ²	Lower 9%
Northern Areas	Max Temp	23.5 °C	1.7 °C	Upper 1%
Northern Areas	Av Temp	16.4 °C	1.3 °C	Upper 1%
Northern Areas	Min Temp	9.3 °C	0.8 °C	Upper 9%
Norwood Payneham & St Peters	Rain	22.4 mm/km ²	-9.9 mm/km ²	Lower 10%
Norwood Payneham & St Peters	Max Temp	23.0 °C	1.8 °C	Upper 6%
Norwood Payneham & St Peters	Av Temp	17.2 °C	0.9 °C	Upper 15%
Norwood Payneham & St Peters	Min Temp	11.3 °C	-0.0 °C	Lower 19%




Onkaparinga	Rain	17.6 mm/km ²	-4.5 mm/km ²	Lower 12%
Onkaparinga	Max Temp	21.0 °C	1.1 °C	Upper 8%
Onkaparinga	Av Temp	16.1 °C	1.0 °C	Upper 9%
Onkaparinga	Min Temp	11.3 °C	0.8 °C	Upper 22%
Orroroo Carrieton	Rain	9.4 mm/km ²	-0.3 mm/km ²	Lower 46%
Orroroo Carrieton	Max Temp	24.0 °C	1.7 °C	Upper 5%
Orroroo Carrieton	Av Temp	17.0 °C	1.4 °C	Upper 2%
Orroroo Carrieton	Min Temp	10.0 °C	1.2 °C	Upper 2%
Peterborough	Rain	9.7 mm/km ²	0.3 mm/km ²	Upper 45%
Peterborough	Max Temp	23.9 °C	1.7 °C	Upper 2%
Peterborough	Av Temp	16.6 °C	1.4 °C	Upper 2%
Peterborough	Min Temp	9.3 °C	1.1 °C	Upper 2%
Playford	Rain	11.4 mm/km ²	-6.7 mm/km ²	Lower 3%
Playford	Max Temp	23.3 °C	1.8 °C	Upper 3%
Playford	Av Temp	17.1 °C	1.0 °C	Upper 6%
Playford	Min Temp	10.8 °C	0.3 °C	Upper 43%
Port Adelaide Enfield	Rain	14.0 mm/km ²	-7.8 mm/km ²	Lower 4%
Port Adelaide Enfield	Max Temp	23.3 °C	1.7 °C	Upper 3%
Port Adelaide Enfield	Av Temp	17.4 °C	0.9 °C	Upper 8%
Port Adelaide Enfield	Min Temp	11.5 °C	0.1 °C	Lower 38%
Port Augusta	Rain	7.8 mm/km ²	-0.5 mm/km ²	Lower 40%
Port Augusta	Max Temp	26.1 °C	2.0 °C	Upper 2%
Port Augusta	Av Temp	19.2 °C	1.1 °C	Upper 2%
Port Augusta	Min Temp	12.2 °C	0.1 °C	Upper 46%
Port Lincoln	Rain	22.4 mm/km ²	-5.2 mm/km ²	Lower 15%
Port Lincoln	Max Temp	20.7 °C	0.5 °C	Upper 32%
Port Lincoln	Av Temp	16.2 °C	0.4 °C	Upper 20%
Port Lincoln	Min Temp	11.8 °C	0.3 °C	Upper 21%
Port Pirie	Rain	8.8 mm/km ²	-3.9 mm/km ²	Lower 10%
Port Pirie	Max Temp	25.1 °C	1.8 °C	Upper 1%
Port Pirie	Av Temp	17.8 °C	0.8 °C	Upper 10%
Port Pirie	Min Temp	10.5 °C	-0.2 °C	Lower 26%
Prospect	Rain	44.3 mm/km ²	-25.4 mm/km ²	Lower 4%
Prospect	Max Temp	23.1 °C	1.7 °C	Upper 4%
Prospect	Av Temp	17.3 °C	0.9 °C	Upper 11%
Prospect	Min Temp	11.6 °C	0.1 °C	Lower 30%
Renmark Paringa	Rain	10.2 mm/km ²	1.6 mm/km ²	Upper 26%
Renmark Paringa	Max Temp	25.6 °C	1.9 °C	Upper 2%
Renmark Paringa	Av Temp	17.8 °C	0.8 °C	Upper 6%
Renmark Paringa	Min Temp	10.0 °C	-0.3 °C	Lower 32%
Robe	Rain	14.2 mm/km ²	-7.6 mm/km ²	Lower 1%
Robe	Max Temp	19.7 °C	1.0 °C	Upper 15%
Robe	Av Temp	14.7 °C	0.6 °C	Upper 25%
Robe	Min Temp	9.6 °C	0.2 °C	Upper 47%
Roxby Downs	Rain	10.8 mm/km ²	3.9 mm/km ²	Upper 20%



Roxby Downs	Max Temp	28.5 °C	2.0 °C	Upper 3%
Roxby Downs	Av Temp	21.3 °C	1.8 °C	Upper 1%
Roxby Downs	Min Temp	14.0 °C	1.5 °C	Upper 2%
Salisbury	Rain	6.2 mm/km ²	-3.6 mm/km ²	Lower 4%
Salisbury	Max Temp	23.7 °C	1.9 °C	Upper 3%
Salisbury	Av Temp	17.5 °C	1.0 °C	Upper 7%
Salisbury	Min Temp	11.2 °C	0.1 °C	Lower 38%
Southern Mallee	Rain	8.7 mm/km ²	-3.0 mm/km ²	Lower 15%
Southern Mallee	Max Temp	23.9 °C	1.8 °C	Upper 2%
Southern Mallee	Av Temp	16.3 °C	0.9 °C	Upper 13%
Southern Mallee	Min Temp	8.7 °C	-0.0 °C	Lower 32%
Streaky Bay	Rain	7.7 mm/km ²	-3.3 mm/km ²	Lower 12%
Streaky Bay	Max Temp	24.8 °C	1.3 °C	Upper 4%
Streaky Bay	Av Temp	17.9 °C	0.6 °C	Upper 24%
Streaky Bay	Min Temp	11.0 °C	-0.1 °C	Lower 14%
Tatiara	Rain	12.2 mm/km ²	-4.8 mm/km ²	Lower 8%
Tatiara	Max Temp	22.6 °C	1.7 °C	Upper 3%
Tatiara	Av Temp	15.5 °C	0.8 °C	Upper 15%
Tatiara	Min Temp	8.3 °C	-0.1 °C	Lower 28%
Tea Tree Gully	Rain	14.3 mm/km ²	-7.5 mm/km ²	Lower 4%
Tea Tree Gully	Max Temp	22.4 °C	1.8 °C	Upper 4%
Tea Tree Gully	Av Temp	16.4 °C	1.1 °C	Upper 7%
Tea Tree Gully	Min Temp	10.5 °C	0.3 °C	Upper 48%
Tumby Bay	Rain	11.1 mm/km ²	-2.0 mm/km ²	Lower 27%
Tumby Bay	Max Temp	22.6 °C	1.2 °C	Upper 6%
Tumby Bay	Av Temp	16.7 °C	0.7 °C	Upper 10%
Tumby Bay	Min Temp	10.9 °C	0.1 °C	Upper 38%
Unley	Rain	21.7 mm/km ²	-11.4 mm/km ²	Lower 8%
Unley	Max Temp	22.8 °C	1.6 °C	Upper 6%
Unley	Av Temp	17.2 °C	0.9 °C	Upper 12%
Unley	Min Temp	11.7 °C	0.2 °C	Lower 33%
Victor Harbor	Rain	20.4 mm/km ²	-5.1 mm/km ²	Lower 12%
Victor Harbor	Max Temp	19.5 °C	0.5 °C	Upper 21%
Victor Harbor	Av Temp	15.2 °C	0.7 °C	Upper 13%
Victor Harbor	Min Temp	11.0 °C	0.9 °C	Upper 18%
Wakefield	Rain	8.8 mm/km ²	-3.8 mm/km ²	Lower 10%
Wakefield	Max Temp	24.1 °C	1.6 °C	Upper 3%
Wakefield	Av Temp	17.1 °C	0.9 °C	Upper 7%
Wakefield	Min Temp	10.0 °C	0.2 °C	Upper 40%
Walkerville	Rain	97.8 mm/km ²	-56.1 mm/km ²	Lower 4%
Walkerville	Max Temp	23.1 °C	1.7 °C	Upper 4%
Walkerville	Av Temp	17.3 °C	0.9 °C	Upper 11%
Walkerville	Min Temp	11.6 °C	0.1 °C	Lower 30%
Wattle Range	Rain	16.6 mm/km ²	-6.8 mm/km ²	Lower 4%
Wattle Range	Max Temp	20.3 °C	1.4 °C	Upper 4%




Wattle Range	Av Temp	14.5 °C	0.8 °C	Upper 16%
Wattle Range	Min Temp	8.8 °C	0.3 °C	Lower 48%
West Torrens	Rain	7.6 mm/km ²	-2.4 mm/km ²	Lower 10%
West Torrens	Max Temp	22.8 °C	1.5 °C	Upper 5%
West Torrens	Av Temp	17.4 °C	0.9 °C	Upper 10%
West Torrens	Min Temp	11.9 °C	0.3 °C	Upper 44%
Whyalla	Rain	7.4 mm/km ²	-0.2 mm/km ²	Lower 47%
Whyalla	Max Temp	25.1 °C	1.6 °C	Upper 3%
Whyalla	Av Temp	18.4 °C	0.7 °C	Upper 7%
Whyalla	Min Temp	11.8 °C	-0.1 °C	Lower 41%
Wudinna	Rain	8.0 mm/km ²	-2.5 mm/km ²	Lower 21%
Wudinna	Max Temp	25.6 °C	1.6 °C	Upper 2%
Wudinna	Av Temp	17.9 °C	0.8 °C	Upper 12%
Wudinna	Min Temp	10.3 °C	-0.0 °C	Lower 30%
Yankalilla	Rain	16.7 mm/km ²	-6.9 mm/km ²	Lower 4%
Yankalilla	Max Temp	19.0 °C	0.5 °C	Upper 22%
Yankalilla	Av Temp	15.0 °C	0.7 °C	Upper 17%
Yankalilla	Min Temp	11.1 °C	0.9 °C	Upper 23%
Yorke Peninsula	Rain	9.4 mm/km ²	-4.2 mm/km ²	Lower 3%
Yorke Peninsula	Max Temp	22.3 °C	1.1 °C	Upper 7%
Yorke Peninsula	Av Temp	16.8 °C	0.6 °C	Upper 20%
Yorke Peninsula	Min Temp	11.3 °C	0.2 °C	Lower 49%
tasmania				
Break O'Day	Rain	30.7 mm/km ²	-0.7 mm/km ²	Upper 47%
Break O'Day	Max Temp	16.8 °C	1.5 °C	Upper 4%
Break O'Day	Av Temp	12.4 °C	1.5 °C	Upper 1%
Break O'Day	Min Temp	8.0 °C	1.6 °C	Upper 1%
Brighton	Rain	14.2 mm/km ²	-1.5 mm/km ²	Lower 32%
Brighton	Max Temp	18.2 °C	1.5 °C	Upper 6%
Brighton	Av Temp	12.7 °C	1.0 °C	Upper 4%
Brighton	Min Temp	7.3 °C	0.6 °C	Upper 13%
Burnie	Rain	50.0 mm/km ²	-4.3 mm/km ²	Lower 36%
Burnie	Max Temp	15.4 °C	1.5 °C	Upper 1%
Burnie	Av Temp	11.3 °C	1.3 °C	Upper 3%
Burnie	Min Temp	7.1 °C	1.1 °C	Upper 7%
Central Coast (Tas.)	Rain	39.8 mm/km ²	-5.3 mm/km ²	Lower 32%
Central Coast (Tas.)	Max Temp	15.6 °C	1.5 °C	Upper 1%
Central Coast (Tas.)	Av Temp	11.3 °C	1.3 °C	Upper 3%
Central Coast (Tas.)	Min Temp	7.0 °C	1.1 °C	Upper 10%
Central Highlands (Tas.)	Rain	33.7 mm/km ²	-2.7 mm/km ²	Lower 38%
Central Highlands (Tas.)	Max Temp	13.8 °C	1.2 °C	Upper 4%
Central Highlands (Tas.)	Av Temp	8.6 °C	0.8 °C	Upper 8%
Central Highlands (Tas.)	Min Temp	3.4 °C	0.4 °C	Upper 29%
Circular Head	Rain	31.7 mm/km ²	-14.3 mm/km ²	Lower 1%



Circular Head	Max Temp	16.7 °C	1.7 °C	Upper 1%
Circular Head	Av Temp	12.8 °C	1.3 °C	Upper 4%
Circular Head	Min Temp	8.9 °C	0.9 °C	Upper 7%
Clarence	Rain	17.5 mm/km ²	-3.6 mm/km ²	Lower 27%
Clarence	Max Temp	17.9 °C	1.4 °C	Upper 5%
Clarence	Av Temp	13.1 °C	1.2 °C	Upper 4%
Clarence	Min Temp	8.3 °C	1.0 °C	Upper 6%
Derwent Valley	Rain	52.4 mm/km ²	-7.0 mm/km ²	Lower 29%
Derwent Valley	Max Temp	14.7 °C	1.1 °C	Upper 9%
Derwent Valley	Av Temp	10.1 °C	0.8 °C	Upper 9%
Derwent Valley	Min Temp	5.5 °C	0.6 °C	Upper 18%
Devonport	Rain	23.4 mm/km ²	-3.6 mm/km ²	Lower 35%
Devonport	Max Temp	17.4 °C	1.5 °C	Upper 1%
Devonport	Av Temp	13.0 °C	1.3 °C	Upper 2%
Devonport	Min Temp	8.5 °C	1.2 °C	Upper 7%
Dorset	Rain	30.5 mm/km ²	-3.3 mm/km ²	Lower 41%
Dorset	Max Temp	17.6 °C	1.6 °C	Upper 1%
Dorset	Av Temp	13.2 °C	1.5 °C	Upper 1%
Dorset	Min Temp	8.9 °C	1.4 °C	Upper 1%
Flinders (Tas.)	Rain	19.4 mm/km ²	-4.1 mm/km ²	Lower 21%
Flinders (Tas.)	Max Temp	18.2 °C	1.8 °C	Upper 1%
Flinders (Tas.)	Av Temp	14.7 °C	1.9 °C	Upper 1%
Flinders (Tas.)	Min Temp	11.2 °C	1.9 °C	Upper 1%
George Town	Rain	30.9 mm/km ²	3.4 mm/km ²	Upper 26%
George Town	Max Temp	17.9 °C	1.6 °C	Upper 1%
George Town	Av Temp	13.4 °C	1.3 °C	Upper 2%
George Town	Min Temp	8.9 °C	1.0 °C	Upper 7%
Glamorgan-Spring Bay	Rain	19.3 mm/km ²	-4.6 mm/km ²	Lower 26%
Glamorgan-Spring Bay	Max Temp	17.0 °C	1.1 °C	Upper 4%
Glamorgan-Spring Bay	Av Temp	12.6 °C	1.2 °C	Upper 1%
Glamorgan-Spring Bay	Min Temp	8.2 °C	1.3 °C	Upper 1%
Glenorchy	Rain	26.7 mm/km ²	-0.9 mm/km ²	Upper 49%
Glenorchy	Max Temp	16.3 °C	1.3 °C	Upper 4%
Glenorchy	Av Temp	11.3 °C	1.0 °C	Upper 5%
Glenorchy	Min Temp	6.4 °C	0.7 °C	Upper 13%
Hobart	Rain	27.8 mm/km ²	-4.1 mm/km ²	Lower 24%
Hobart	Max Temp	13.7 °C	1.1 °C	Upper 4%
Hobart	Av Temp	9.4 °C	0.9 °C	Upper 6%
Hobart	Min Temp	5.1 °C	0.8 °C	Upper 15%
Huon Valley	Rain	42.6 mm/km ²	-10.6 mm/km ²	Lower 22%
Huon Valley	Max Temp	14.8 °C	0.9 °C	Upper 15%
Huon Valley	Av Temp	10.9 °C	1.0 °C	Upper 7%
Huon Valley	Min Temp	7.0 °C	1.1 °C	Upper 3%
Kentish	Rain	40.0 mm/km ²	-5.3 mm/km ²	Lower 33%
Kentish	Max Temp	15.3 °C	1.5 °C	Upper 1%



Kentish	Av Temp	10.7 °C	1.2 °C	Upper 2%
Kentish	Min Temp	6.0 °C	0.9 °C	Upper 10%
King Island	Rain	22.4 mm/km ²	-10.8 mm/km ²	Lower 10%
King Island	Max Temp	17.6 °C	1.6 °C	Upper 1%
King Island	Av Temp	14.1 °C	1.1 °C	Upper 4%
King Island	Min Temp	10.5 °C	0.5 °C	Upper 30%
Kingborough	Rain	24.6 mm/km ²	-2.7 mm/km ²	Lower 26%
Kingborough	Max Temp	16.3 °C	1.4 °C	Upper 2%
Kingborough	Av Temp	12.2 °C	1.3 °C	Upper 2%
Kingborough	Min Temp	8.1 °C	1.1 °C	Upper 5%
Latrobe (Tas.)	Rain	31.7 mm/km ²	2.5 mm/km ²	Upper 30%
Latrobe (Tas.)	Max Temp	17.6 °C	1.5 °C	Upper 1%
Latrobe (Tas.)	Av Temp	13.0 °C	1.3 °C	Upper 2%
Latrobe (Tas.)	Min Temp	8.4 °C	1.0 °C	Upper 7%
Launceston	Rain	35.2 mm/km ²	-1.1 mm/km ²	Upper 43%
Launceston	Max Temp	16.6 °C	1.8 °C	Upper 1%
Launceston	Av Temp	11.5 °C	1.3 °C	Upper 1%
Launceston	Min Temp	6.4 °C	0.8 °C	Upper 4%
Meander Valley	Rain	39.5 mm/km ²	-2.2 mm/km ²	Lower 40%
Meander Valley	Max Temp	15.0 °C	1.5 °C	Upper 1%
Meander Valley	Av Temp	10.0 °C	1.1 °C	Upper 2%
Meander Valley	Min Temp	5.0 °C	0.7 °C	Upper 10%
Northern Midlands	Rain	20.3 mm/km ²	-2.1 mm/km ²	Lower 43%
Northern Midlands	Max Temp	16.9 °C	1.4 °C	Upper 2%
Northern Midlands	Av Temp	11.3 °C	1.1 °C	Upper 2%
Northern Midlands	Min Temp	5.8 °C	0.8 °C	Upper 4%
Sorell	Rain	15.4 mm/km ²	-3.6 mm/km ²	Lower 26%
Sorell	Max Temp	16.9 °C	1.2 °C	Upper 4%
Sorell	Av Temp	12.7 °C	1.2 °C	Upper 2%
Sorell	Min Temp	8.5 °C	1.3 °C	Upper 4%
Southern Midlands	Rain	17.4 mm/km ²	-2.4 mm/km ²	Lower 40%
Southern Midlands	Max Temp	16.5 °C	1.2 °C	Upper 4%
Southern Midlands	Av Temp	11.1 °C	0.8 °C	Upper 4%
Southern Midlands	Min Temp	5.7 °C	0.5 °C	Upper 17%
Tasman	Rain	23.6 mm/km ²	-8.3 mm/km ²	Lower 2%
Tasman	Max Temp	16.3 °C	1.2 °C	Upper 3%
Tasman	Av Temp	12.9 °C	1.4 °C	Upper 2%
Tasman	Min Temp	9.6 °C	1.6 °C	Upper 3%
Waratah-Wynyard	Rain	54.3 mm/km ²	-8.5 mm/km ²	Lower 23%
Waratah-Wynyard	Max Temp	15.0 °C	1.5 °C	Upper 1%
Waratah-Wynyard	Av Temp	10.9 °C	1.3 °C	Upper 4%
Waratah-Wynyard	Min Temp	6.8 °C	1.1 °C	Upper 7%
West Coast	Rain	68.9 mm/km ²	-8.1 mm/km ²	Lower 26%
West Coast	Max Temp	14.9 °C	0.9 °C	Upper 12%
West Coast	Av Temp	10.9 °C	0.9 °C	Upper 6%



West Coast	Min Temp	7.0 °C	0.9 °C	Upper 6%
West Tamar	Rain	32.9 mm/km ²	1.8 mm/km ²	Upper 29%
West Tamar	Max Temp	17.7 °C	1.6 °C	Upper 1%
West Tamar	Av Temp	12.8 °C	1.3 °C	Upper 2%
West Tamar	Min Temp	8.0 °C	0.9 °C	Upper 6%
victoria				
Alpine	Rain	35.0 mm/km ²	-7.0 mm/km ²	Lower 25%
Alpine	Max Temp	18.1 °C	1.9 °C	Upper 1%
Alpine	Av Temp	12.5 °C	1.7 °C	Upper 1%
Alpine	Min Temp	6.9 °C	1.6 °C	Upper 2%
Ararat	Rain	15.7 mm/km ²	-4.1 mm/km ²	Lower 14%
Ararat	Max Temp	20.0 °C	1.5 °C	Upper 5%
Ararat	Av Temp	13.9 °C	0.9 °C	Upper 5%
Ararat	Min Temp	7.8 °C	0.4 °C	Upper 26%
Ballarat	Rain	19.6 mm/km ²	-5.4 mm/km ²	Lower 15%
Ballarat	Max Temp	19.0 °C	1.6 °C	Upper 3%
Ballarat	Av Temp	13.4 °C	1.4 °C	Upper 1%
Ballarat	Min Temp	7.9 °C	1.3 °C	Upper 2%
Banyule	Rain	25.4 mm/km ²	-3.3 mm/km ²	Lower 35%
Banyule	Max Temp	21.0 °C	1.6 °C	Upper 7%
Banyule	Av Temp	15.7 °C	1.3 °C	Upper 6%
Banyule	Min Temp	10.3 °C	1.1 °C	Upper 8%
Bass Coast	Rain	22.0 mm/km ²	-6.4 mm/km ²	Lower 9%
Bass Coast	Max Temp	19.4 °C	1.4 °C	Upper 8%
Bass Coast	Av Temp	14.8 °C	1.2 °C	Upper 7%
Bass Coast	Min Temp	10.3 °C	1.0 °C	Upper 10%
Baw Baw	Rain	34.7 mm/km ²	-4.5 mm/km ²	Lower 32%
Baw Baw	Max Temp	18.2 °C	1.4 °C	Upper 7%
Baw Baw	Av Temp	13.1 °C	1.2 °C	Upper 7%
Baw Baw	Min Temp	8.0 °C	1.0 °C	Upper 7%
Bayside (Vic.)	Rain	13.1 mm/km ²	-1.4 mm/km ²	Lower 38%
Bayside (Vic.)	Max Temp	20.5 °C	1.3 °C	Upper 10%
Bayside (Vic.)	Av Temp	15.7 °C	1.2 °C	Upper 7%
Bayside (Vic.)	Min Temp	10.9 °C	1.2 °C	Upper 9%
Benalla	Rain	24.6 mm/km ²	-2.0 mm/km ²	Lower 47%
Benalla	Max Temp	22.1 °C	1.8 °C	Upper 4%
Benalla	Av Temp	15.1 °C	1.1 °C	Upper 5%
Benalla	Min Temp	8.2 °C	0.3 °C	Upper 43%
Boroondara	Rain	25.8 mm/km ²	-6.3 mm/km ²	Lower 27%
Boroondara	Max Temp	20.7 °C	1.4 °C	Upper 8%
Boroondara	Av Temp	15.6 °C	1.3 °C	Upper 7%
Boroondara	Min Temp	10.6 °C	1.1 °C	Upper 9%
Brimbank	Rain	10.1 mm/km ²	-0.7 mm/km ²	Lower 44%
Brimbank	Max Temp	20.8 °C	1.5 °C	Upper 7%




Brimbank	Av Temp	15.6 °C	1.4 °C	Upper 4%
Brimbank	Min Temp	10.5 °C	1.4 °C	Upper 2%
Buloke	Rain	11.1 mm/km ²	-0.3 mm/km ²	Lower 48%
Buloke	Max Temp	24.0 °C	1.9 °C	Upper 4%
Buloke	Av Temp	16.5 °C	1.0 °C	Upper 9%
Buloke	Min Temp	9.0 °C	0.2 °C	Lower 49%
Campaspe	Rain	15.7 mm/km ²	1.2 mm/km ²	Upper 36%
Campaspe	Max Temp	23.1 °C	1.7 °C	Upper 4%
Campaspe	Av Temp	16.2 °C	1.2 °C	Upper 5%
Campaspe	Min Temp	9.3 °C	0.7 °C	Upper 11%
Cardinia	Rain	29.5 mm/km ²	-3.2 mm/km ²	Lower 36%
Cardinia	Max Temp	19.9 °C	1.4 °C	Upper 7%
Cardinia	Av Temp	14.8 °C	1.3 °C	Upper 7%
Cardinia	Min Temp	9.7 °C	1.2 °C	Upper 8%
Casey	Rain	25.4 mm/km ²	-2.4 mm/km ²	Lower 44%
Casey	Max Temp	20.2 °C	1.4 °C	Upper 7%
Casey	Av Temp	15.2 °C	1.3 °C	Upper 7%
Casey	Min Temp	10.3 °C	1.2 °C	Upper 10%
Central Goldfields	Rain	15.4 mm/km ²	-1.2 mm/km ²	Lower 43%
Central Goldfields	Max Temp	21.6 °C	1.8 °C	Upper 4%
Central Goldfields	Av Temp	15.1 °C	1.3 °C	Upper 4%
Central Goldfields	Min Temp	8.5 °C	0.8 °C	Upper 11%
Colac Otway	Rain	22.6 mm/km ²	-9.3 mm/km ²	Lower 4%
Colac Otway	Max Temp	18.6 °C	1.4 °C	Upper 7%
Colac Otway	Av Temp	14.3 °C	1.6 °C	Upper 2%
Colac Otway	Min Temp	10.1 °C	1.9 °C	Upper 1%
Corangamite	Rain	17.3 mm/km ²	-7.3 mm/km ²	Lower 4%
Corangamite	Max Temp	19.5 °C	1.3 °C	Upper 8%
Corangamite	Av Temp	14.3 °C	1.1 °C	Upper 4%
Corangamite	Min Temp	9.2 °C	1.0 °C	Upper 6%
Darebin	Rain	25.7 mm/km ²	-4.9 mm/km ²	Lower 30%
Darebin	Max Temp	20.8 °C	1.5 °C	Upper 7%
Darebin	Av Temp	15.6 °C	1.4 °C	Upper 5%
Darebin	Min Temp	10.4 °C	1.2 °C	Upper 5%
East Gippsland	Rain	27.2 mm/km ²	-2.3 mm/km ²	Lower 43%
East Gippsland	Max Temp	18.9 °C	1.7 °C	Upper 4%
East Gippsland	Av Temp	13.6 °C	1.7 °C	Upper 1%
East Gippsland	Min Temp	8.4 °C	1.7 °C	Upper 1%
Frankston	Rain	16.6 mm/km ²	-3.2 mm/km ²	Lower 28%
Frankston	Max Temp	20.0 °C	1.4 °C	Upper 6%
Frankston	Av Temp	15.3 °C	1.1 °C	Upper 7%
Frankston	Min Temp	10.5 °C	1.0 °C	Upper 17%
Gannawarra	Rain	13.5 mm/km ²	2.2 mm/km ²	Upper 26%
Gannawarra	Max Temp	24.0 °C	1.6 °C	Upper 6%
Gannawarra	Av Temp	16.8 °C	1.0 °C	Upper 10%




Gannawarra	Min Temp	9.6 °C	0.3 °C	Upper 38%
Glen Eira	Rain	13.3 mm/km ²	-2.2 mm/km ²	Lower 33%
Glen Eira	Max Temp	20.4 °C	1.3 °C	Upper 9%
Glen Eira	Av Temp	15.6 °C	1.2 °C	Upper 7%
Glen Eira	Min Temp	10.7 °C	1.1 °C	Upper 9%
Glenelg	Rain	17.7 mm/km ²	-7.6 mm/km ²	Lower 5%
Glenelg	Max Temp	19.5 °C	1.1 °C	Upper 11%
Glenelg	Av Temp	14.3 °C	0.8 °C	Upper 11%
Glenelg	Min Temp	9.0 °C	0.6 °C	Upper 21%
Golden Plains	Rain	16.3 mm/km ²	-4.3 mm/km ²	Lower 15%
Golden Plains	Max Temp	19.6 °C	1.5 °C	Upper 7%
Golden Plains	Av Temp	14.3 °C	1.3 °C	Upper 2%
Golden Plains	Min Temp	8.9 °C	1.1 °C	Upper 3%
Greater Bendigo	Rain	18.0 mm/km ²	1.2 mm/km ²	Upper 38%
Greater Bendigo	Max Temp	22.2 °C	1.9 °C	Upper 4%
Greater Bendigo	Av Temp	15.4 °C	1.2 °C	Upper 4%
Greater Bendigo	Min Temp	8.7 °C	0.6 °C	Upper 15%
Greater Dandenong	Rain	27.6 mm/km ²	-1.3 mm/km ²	Upper 48%
Greater Dandenong	Max Temp	20.4 °C	1.4 °C	Upper 7%
Greater Dandenong	Av Temp	15.5 °C	1.2 °C	Upper 7%
Greater Dandenong	Min Temp	10.5 °C	1.0 °C	Upper 14%
Greater Geelong	Rain	14.6 mm/km ²	-2.1 mm/km ²	Lower 26%
Greater Geelong	Max Temp	20.3 °C	1.7 °C	Upper 4%
Greater Geelong	Av Temp	15.2 °C	1.4 °C	Upper 4%
Greater Geelong	Min Temp	10.1 °C	1.0 °C	Upper 5%
Greater Shepparton	Rain	16.4 mm/km ²	-0.5 mm/km ²	Upper 46%
Greater Shepparton	Max Temp	23.0 °C	1.8 °C	Upper 4%
Greater Shepparton	Av Temp	16.1 °C	1.2 °C	Upper 5%
Greater Shepparton	Min Temp	9.1 °C	0.5 °C	Upper 19%
Hepburn	Rain	18.8 mm/km ²	-5.1 mm/km ²	Lower 19%
Hepburn	Max Temp	19.0 °C	1.7 °C	Upper 4%
Hepburn	Av Temp	13.4 °C	1.6 °C	Upper 3%
Hepburn	Min Temp	7.7 °C	1.5 °C	Upper 4%
Hindmarsh	Rain	10.1 mm/km ²	-2.7 mm/km ²	Lower 21%
Hindmarsh	Max Temp	23.4 °C	1.6 °C	Upper 4%
Hindmarsh	Av Temp	16.0 °C	0.9 °C	Upper 10%
Hindmarsh	Min Temp	8.6 °C	0.3 °C	Upper 49%
Hobsons Bay	Rain	13.3 mm/km ²	-0.8 mm/km ²	Lower 48%
Hobsons Bay	Max Temp	20.8 °C	1.4 °C	Upper 8%
Hobsons Bay	Av Temp	15.8 °C	1.4 °C	Upper 4%
Hobsons Bay	Min Temp	10.9 °C	1.4 °C	Upper 2%
Horsham	Rain	11.8 mm/km ²	-4.1 mm/km ²	Lower 15%
Horsham	Max Temp	22.0 °C	1.4 °C	Upper 6%
Horsham	Av Temp	15.0 °C	0.8 °C	Upper 9%
Horsham	Min Temp	8.0 °C	0.1 °C	Upper 49%




Hume	Rain	19.2 mm/km ²	-1.2 mm/km ²	Lower 44%
Hume	Max Temp	20.0 °C	1.5 °C	Upper 7%
Hume	Av Temp	14.8 °C	1.4 °C	Upper 5%
Hume	Min Temp	9.6 °C	1.4 °C	Upper 2%
Indigo	Rain	23.4 mm/km ²	-3.2 mm/km ²	Lower 34%
Indigo	Max Temp	22.5 °C	2.2 °C	Upper 1%
Indigo	Av Temp	15.4 °C	1.4 °C	Upper 2%
Indigo	Min Temp	8.3 °C	0.7 °C	Upper 17%
Kingston (Vic.)	Rain	18.2 mm/km ²	-0.7 mm/km ²	Upper 47%
Kingston (Vic.)	Max Temp	20.4 °C	1.3 °C	Upper 7%
Kingston (Vic.)	Av Temp	15.5 °C	1.2 °C	Upper 7%
Kingston (Vic.)	Min Temp	10.7 °C	1.1 °C	Upper 9%
Knox	Rain	25.6 mm/km ²	-0.5 mm/km ²	Upper 40%
Knox	Max Temp	20.3 °C	1.5 °C	Upper 7%
Knox	Av Temp	15.0 °C	1.2 °C	Upper 7%
Knox	Min Temp	9.8 °C	0.9 °C	Upper 12%
Latrobe (Vic.)	Rain	23.4 mm/km ²	-5.4 mm/km ²	Lower 14%
Latrobe (Vic.)	Max Temp	19.4 °C	1.7 °C	Upper 7%
Latrobe (Vic.)	Av Temp	13.9 °C	1.0 °C	Upper 13%
Latrobe (Vic.)	Min Temp	8.4 °C	0.3 °C	Upper 46%
Loddon	Rain	15.4 mm/km ²	1.8 mm/km ²	Upper 32%
Loddon	Max Temp	23.1 °C	1.8 °C	Upper 6%
Loddon	Av Temp	16.1 °C	1.1 °C	Upper 10%
Loddon	Min Temp	9.1 °C	0.4 °C	Upper 34%
Macedon Ranges	Rain	23.7 mm/km ²	-2.2 mm/km ²	Lower 38%
Macedon Ranges	Max Temp	18.6 °C	1.6 °C	Upper 5%
Macedon Ranges	Av Temp	13.3 °C	1.6 °C	Upper 4%
Macedon Ranges	Min Temp	8.1 °C	1.6 °C	Upper 3%
Manningham	Rain	21.2 mm/km ²	-2.1 mm/km ²	Lower 37%
Manningham	Max Temp	20.8 °C	1.5 °C	Upper 6%
Manningham	Av Temp	15.3 °C	1.2 °C	Upper 7%
Manningham	Min Temp	9.9 °C	0.9 °C	Upper 12%
Mansfield	Rain	31.4 mm/km ²	-6.4 mm/km ²	Lower 29%
Mansfield	Max Temp	18.2 °C	1.6 °C	Upper 4%
Mansfield	Av Temp	12.8 °C	1.5 °C	Upper 2%
Mansfield	Min Temp	7.3 °C	1.4 °C	Upper 3%
Maribyrnong	Rain	29.0 mm/km ²	-0.6 mm/km ²	Upper 50%
Maribyrnong	Max Temp	20.8 °C	1.4 °C	Upper 9%
Maribyrnong	Av Temp	15.8 °C	1.4 °C	Upper 4%
Maribyrnong	Min Temp	10.9 °C	1.4 °C	Upper 2%
Maroondah	Rain	21.6 mm/km ²	-3.0 mm/km ²	Lower 33%
Maroondah	Max Temp	20.4 °C	1.5 °C	Upper 7%
Maroondah	Av Temp	15.0 °C	1.2 °C	Upper 7%
Maroondah	Min Temp	9.6 °C	0.9 °C	Upper 13%
Melbourne	Rain	12.7 mm/km ²	-0.8 mm/km ²	Lower 46%




Melbourne	Max Temp	20.7 °C	1.3 °C	Upper 13%
Melbourne	Av Temp	15.9 °C	1.3 °C	Upper 12%
Melbourne	Min Temp	11.0 °C	1.3 °C	Upper 7%
Melton	Rain	15.4 mm/km ²	-0.5 mm/km ²	Upper 49%
Melton	Max Temp	20.4 °C	1.6 °C	Upper 6%
Melton	Av Temp	15.1 °C	1.5 °C	Upper 4%
Melton	Min Temp	9.8 °C	1.4 °C	Upper 1%
Merri-bek	Rain	25.4 mm/km ²	-4.3 mm/km ²	Lower 30%
Merri-bek	Max Temp	20.8 °C	1.5 °C	Upper 8%
Merri-bek	Av Temp	15.7 °C	1.4 °C	Upper 5%
Merri-bek	Min Temp	10.6 °C	1.4 °C	Upper 3%
Mildura	Rain	8.8 mm/km ²	-0.7 mm/km ²	Lower 37%
Mildura	Max Temp	25.1 °C	2.0 °C	Upper 2%
Mildura	Av Temp	17.5 °C	1.1 °C	Upper 6%
Mildura	Min Temp	9.9 °C	0.2 °C	Upper 43%
Mitchell	Rain	22.4 mm/km ²	-0.1 mm/km ²	Upper 46%
Mitchell	Max Temp	20.2 °C	1.4 °C	Upper 7%
Mitchell	Av Temp	14.6 °C	1.4 °C	Upper 2%
Mitchell	Min Temp	8.9 °C	1.4 °C	Upper 3%
Moira	Rain	14.3 mm/km ²	-0.1 mm/km ²	Upper 46%
Moira	Max Temp	23.7 °C	1.9 °C	Upper 4%
Moira	Av Temp	16.4 °C	1.1 °C	Upper 5%
Moira	Min Temp	9.1 °C	0.2 °C	Upper 49%
Monash	Rain	23.7 mm/km ²	-0.0 mm/km ²	Upper 43%
Monash	Max Temp	20.4 °C	1.4 °C	Upper 7%
Monash	Av Temp	15.3 °C	1.2 °C	Upper 7%
Monash	Min Temp	10.3 °C	1.0 °C	Upper 11%
Moonee Valley	Rain	20.2 mm/km ²	-1.8 mm/km ²	Lower 47%
Moonee Valley	Max Temp	20.8 °C	1.4 °C	Upper 8%
Moonee Valley	Av Temp	15.8 °C	1.4 °C	Upper 4%
Moonee Valley	Min Temp	10.8 °C	1.4 °C	Upper 2%
Moorabool	Rain	19.5 mm/km ²	-5.5 mm/km ²	Lower 15%
Moorabool	Max Temp	18.6 °C	1.6 °C	Upper 5%
Moorabool	Av Temp	13.4 °C	1.6 °C	Upper 4%
Moorabool	Min Temp	8.2 °C	1.5 °C	Upper 3%
Mornington Peninsula	Rain	20.7 mm/km ²	-5.9 mm/km ²	Lower 12%
Mornington Peninsula	Max Temp	19.4 °C	1.6 °C	Upper 3%
Mornington Peninsula	Av Temp	15.0 °C	1.1 °C	Upper 6%
Mornington Peninsula	Min Temp	10.6 °C	0.7 °C	Upper 32%
Mount Alexander	Rain	20.2 mm/km ²	-0.1 mm/km ²	Upper 47%
Mount Alexander	Max Temp	20.9 °C	1.8 °C	Upper 3%
Mount Alexander	Av Temp	14.5 °C	1.3 °C	Upper 5%
Mount Alexander	Min Temp	8.2 °C	0.8 °C	Upper 15%
Moyne	Rain	16.8 mm/km ²	-6.8 mm/km ²	Lower 4%
Moyne	Max Temp	19.5 °C	1.3 °C	Upper 9%



Moyne	Av Temp	14.2 °C	0.9 °C	Upper 7%
Moyne	Min Temp	8.9 °C	0.5 °C	Upper 18%
Murrindindi	Rain	29.2 mm/km ²	-4.2 mm/km ²	Lower 37%
Murrindindi	Max Temp	19.0 °C	1.6 °C	Upper 5%
Murrindindi	Av Temp	13.6 °C	1.4 °C	Upper 3%
Murrindindi	Min Temp	8.2 °C	1.3 °C	Upper 4%
Nillumbik	Rain	26.5 mm/km ²	-2.1 mm/km ²	Lower 41%
Nillumbik	Max Temp	20.2 °C	1.5 °C	Upper 7%
Nillumbik	Av Temp	14.8 °C	1.3 °C	Upper 6%
Nillumbik	Min Temp	9.4 °C	1.0 °C	Upper 8%
Northern Grampians	Rain	13.8 mm/km ²	-3.6 mm/km ²	Lower 17%
Northern Grampians	Max Temp	21.6 °C	1.6 °C	Upper 5%
Northern Grampians	Av Temp	15.0 °C	1.0 °C	Upper 7%
Northern Grampians	Min Temp	8.3 °C	0.3 °C	Upper 33%
Port Phillip	Rain	29.9 mm/km ²	-0.9 mm/km ²	Lower 48%
Port Phillip	Max Temp	20.7 °C	1.2 °C	Upper 13%
Port Phillip	Av Temp	15.9 °C	1.3 °C	Upper 10%
Port Phillip	Min Temp	11.1 °C	1.3 °C	Upper 7%
Pyrenees	Rain	15.5 mm/km ²	-5.5 mm/km ²	Lower 12%
Pyrenees	Max Temp	20.1 °C	1.6 °C	Upper 4%
Pyrenees	Av Temp	14.1 °C	1.3 °C	Upper 3%
Pyrenees	Min Temp	8.1 °C	0.9 °C	Upper 4%
Queenscliffe	Rain	68.3 mm/km ²	-2.0 mm/km ²	Lower 43%
Queenscliffe	Max Temp	20.1 °C	2.0 °C	Upper 5%
Queenscliffe	Av Temp	15.4 °C	1.4 °C	Upper 4%
Queenscliffe	Min Temp	10.8 °C	0.9 °C	Upper 12%
South Gippsland	Rain	27.9 mm/km ²	-5.7 mm/km ²	Lower 17%
South Gippsland	Max Temp	18.7 °C	1.3 °C	Upper 9%
South Gippsland	Av Temp	14.2 °C	1.0 °C	Upper 12%
South Gippsland	Min Temp	9.6 °C	0.7 °C	Upper 26%
Southern Grampians	Rain	17.1 mm/km ²	-5.3 mm/km ²	Lower 12%
Southern Grampians	Max Temp	19.9 °C	1.2 °C	Upper 8%
Southern Grampians	Av Temp	14.0 °C	0.9 °C	Upper 8%
Southern Grampians	Min Temp	8.1 °C	0.5 °C	Upper 20%
Stonnington	Rain	19.2 mm/km ²	-1.9 mm/km ²	Lower 42%
Stonnington	Max Temp	20.6 °C	1.2 °C	Upper 13%
Stonnington	Av Temp	15.8 °C	1.2 °C	Upper 10%
Stonnington	Min Temp	11.0 °C	1.2 °C	Upper 7%
Strathbogie	Rain	19.9 mm/km ²	-1.8 mm/km ²	Lower 46%
Strathbogie	Max Temp	21.6 °C	1.7 °C	Upper 4%
Strathbogie	Av Temp	15.1 °C	1.2 °C	Upper 4%
Strathbogie	Min Temp	8.6 °C	0.8 °C	Upper 10%
Surf Coast	Rain	16.8 mm/km ²	-6.7 mm/km ²	Lower 7%
Surf Coast	Max Temp	19.3 °C	1.7 °C	Upper 5%
Surf Coast	Av Temp	14.8 °C	1.6 °C	Upper 1%




Surf Coast	Min Temp	10.3 °C	1.4 °C	Upper 2%
Swan Hill	Rain	10.1 mm/km ²	-0.4 mm/km ²	Lower 49%
Swan Hill	Max Temp	24.9 °C	1.9 °C	Upper 4%
Swan Hill	Av Temp	17.4 °C	1.1 °C	Upper 6%
Swan Hill	Min Temp	9.9 °C	0.4 °C	Upper 29%
Towong	Rain	26.1 mm/km ²	-7.4 mm/km ²	Lower 16%
Towong	Max Temp	20.2 °C	2.3 °C	Upper 1%
Towong	Av Temp	13.8 °C	1.9 °C	Upper 1%
Towong	Min Temp	7.4 °C	1.5 °C	Upper 4%
Wangaratta	Rain	26.4 mm/km ²	-3.3 mm/km ²	Lower 40%
Wangaratta	Max Temp	21.5 °C	1.9 °C	Upper 2%
Wangaratta	Av Temp	14.7 °C	1.3 °C	Upper 2%
Wangaratta	Min Temp	7.9 °C	0.6 °C	Upper 14%
Warrnambool	Rain	13.7 mm/km ²	-6.8 mm/km ²	Lower 4%
Warrnambool	Max Temp	19.5 °C	1.4 °C	Upper 6%
Warrnambool	Av Temp	14.6 °C	0.9 °C	Upper 10%
Warrnambool	Min Temp	9.6 °C	0.4 °C	Upper 34%
Wellington	Rain	25.3 mm/km ²	-3.7 mm/km ²	Lower 36%
Wellington	Max Temp	19.0 °C	1.5 °C	Upper 5%
Wellington	Av Temp	13.6 °C	1.3 °C	Upper 4%
Wellington	Min Temp	8.2 °C	1.1 °C	Upper 4%
West Wimmera	Rain	13.0 mm/km ²	-4.4 mm/km ²	Lower 12%
West Wimmera	Max Temp	21.9 °C	1.5 °C	Upper 4%
West Wimmera	Av Temp	15.1 °C	0.9 °C	Upper 10%
West Wimmera	Min Temp	8.2 °C	0.3 °C	Upper 43%
Whitehorse	Rain	39.0 mm/km ²	-0.5 mm/km ²	Upper 46%
Whitehorse	Max Temp	20.5 °C	1.5 °C	Upper 7%
Whitehorse	Av Temp	15.3 °C	1.2 °C	Upper 7%
Whitehorse	Min Temp	10.1 °C	1.0 °C	Upper 11%
Whittlesea	Rain	22.5 mm/km ²	-1.7 mm/km ²	Lower 38%
Whittlesea	Max Temp	19.8 °C	1.4 °C	Upper 7%
Whittlesea	Av Temp	14.6 °C	1.3 °C	Upper 6%
Whittlesea	Min Temp	9.4 °C	1.3 °C	Upper 4%
Wodonga	Rain	19.3 mm/km ²	-4.1 mm/km ²	Lower 26%
Wodonga	Max Temp	23.0 °C	2.2 °C	Upper 1%
Wodonga	Av Temp	16.0 °C	1.6 °C	Upper 1%
Wodonga	Min Temp	9.0 °C	0.9 °C	Upper 10%
Wyndham	Rain	17.4 mm/km ²	-1.2 mm/km ²	Lower 46%
Wyndham	Max Temp	20.6 °C	1.6 °C	Upper 5%
Wyndham	Av Temp	15.5 °C	1.4 °C	Upper 4%
Wyndham	Min Temp	10.3 °C	1.3 °C	Upper 3%
Yarra	Rain	24.5 mm/km ²	-5.8 mm/km ²	Lower 29%
Yarra	Max Temp	20.8 °C	1.3 °C	Upper 12%
Yarra	Av Temp	15.8 °C	1.3 °C	Upper 10%
Yarra	Min Temp	10.9 °C	1.2 °C	Upper 8%



Yarra Ranges	Rain	39.3 mm/km ²	-6.4 mm/km ²	Lower 32%
Yarra Ranges	Max Temp	18.1 °C	1.4 °C	Upper 7%
Yarra Ranges	Av Temp	13.1 °C	1.4 °C	Upper 4%
Yarra Ranges	Min Temp	8.2 °C	1.3 °C	Upper 4%
Yarriambiack	Rain	10.2 mm/km ²	-1.7 mm/km ²	Lower 30%
Yarriambiack	Max Temp	23.8 °C	1.7 °C	Upper 3%
Yarriambiack	Av Temp	16.3 °C	0.9 °C	Upper 10%
Yarriambiack	Min Temp	8.7 °C	0.1 °C	Lower 42%
western australia				
Albany	Rain	14.2 mm/km ²	-8.6 mm/km ²	Lower 1%
Albany	Max Temp	21.9 °C	1.5 °C	Upper 1%
Albany	Av Temp	16.8 °C	1.3 °C	Upper 1%
Albany	Min Temp	11.6 °C	1.1 °C	Upper 4%
Armadale	Rain	27.9 mm/km ²	-8.6 mm/km ²	Lower 21%
Armadale	Max Temp	24.9 °C	2.3 °C	Upper 1%
Armadale	Av Temp	18.6 °C	1.9 °C	Upper 1%
Armadale	Min Temp	12.3 °C	1.5 °C	Upper 1%
Ashburton	Rain	7.3 mm/km ²	-1.9 mm/km ²	Lower 32%
Ashburton	Max Temp	34.2 °C	2.2 °C	Upper 1%
Ashburton	Av Temp	27.0 °C	2.1 °C	Upper 1%
Ashburton	Min Temp	19.8 °C	2.1 °C	Upper 1%
Augusta Margaret River	Rain	30.5 mm/km ²	-6.6 mm/km ²	Lower 21%
Augusta Margaret River	Max Temp	22.6 °C	2.0 °C	Upper 1%
Augusta Margaret River	Av Temp	17.8 °C	1.8 °C	Upper 1%
Augusta Margaret River	Min Temp	12.9 °C	1.5 °C	Upper 1%
Bassendean	Rain	49.7 mm/km ²	-19.9 mm/km ²	Lower 11%
Bassendean	Max Temp	26.7 °C	2.7 °C	Upper 1%
Bassendean	Av Temp	20.3 °C	2.1 °C	Upper 1%
Bassendean	Min Temp	13.9 °C	1.5 °C	Upper 1%
Bayswater	Rain	29.9 mm/km ²	-12.7 mm/km ²	Lower 9%
Bayswater	Max Temp	26.4 °C	2.6 °C	Upper 1%
Bayswater	Av Temp	20.2 °C	2.1 °C	Upper 1%
Bayswater	Min Temp	14.1 °C	1.5 °C	Upper 1%
Belmont	Rain	13.1 mm/km ²	-5.4 mm/km ²	Lower 10%
Belmont	Max Temp	26.6 °C	2.7 °C	Upper 1%
Belmont	Av Temp	20.2 °C	2.1 °C	Upper 1%
Belmont	Min Temp	13.9 °C	1.4 °C	Upper 1%
Beverley	Rain	14.7 mm/km ²	-3.9 mm/km ²	Lower 21%
Beverley	Max Temp	25.9 °C	2.3 °C	Upper 1%
Beverley	Av Temp	18.4 °C	1.7 °C	Upper 1%
Beverley	Min Temp	10.8 °C	1.0 °C	Upper 7%
Boddington	Rain	21.5 mm/km ²	-7.0 mm/km ²	Lower 18%
Boddington	Max Temp	24.4 °C	2.1 °C	Upper 1%
Boddington	Av Temp	17.3 °C	1.7 °C	Upper 1%



Boddington	Min Temp	10.2 °C	1.3 °C	Upper 4%
Boyup Brook	Rain	17.8 mm/km ²	-4.1 mm/km ²	Lower 19%
Boyup Brook	Max Temp	23.4 °C	1.7 °C	Upper 1%
Boyup Brook	Av Temp	16.6 °C	1.4 °C	Upper 1%
Boyup Brook	Min Temp	9.8 °C	1.2 °C	Upper 4%
Bridgetown-Greenbushes	Rain	20.6 mm/km ²	-7.5 mm/km ²	Lower 13%
Bridgetown-Greenbushes	Max Temp	23.2 °C	1.9 °C	Upper 1%
Bridgetown-Greenbushes	Av Temp	16.5 °C	1.5 °C	Upper 1%
Bridgetown-Greenbushes	Min Temp	9.8 °C	1.2 °C	Upper 4%
Brookton	Rain	13.2 mm/km ²	-2.1 mm/km ²	Lower 30%
Brookton	Max Temp	25.7 °C	2.2 °C	Upper 1%
Brookton	Av Temp	18.1 °C	1.6 °C	Upper 1%
Brookton	Min Temp	10.6 °C	1.0 °C	Upper 7%
Broome	Rain	9.1 mm/km ²	-4.2 mm/km ²	Lower 12%
Broome	Max Temp	34.1 °C	0.7 °C	Upper 6%
Broome	Av Temp	28.3 °C	1.5 °C	Upper 1%
Broome	Min Temp	22.5 °C	2.3 °C	Upper 1%
Broomehill-Tambellup	Rain	10.3 mm/km ²	-4.2 mm/km ²	Lower 8%
Broomehill-Tambellup	Max Temp	22.9 °C	1.6 °C	Upper 1%
Broomehill-Tambellup	Av Temp	16.6 °C	1.2 °C	Upper 1%
Broomehill-Tambellup	Min Temp	10.3 °C	0.9 °C	Upper 4%
Bruce Rock	Rain	9.8 mm/km ²	-1.4 mm/km ²	Lower 38%
Bruce Rock	Max Temp	26.3 °C	2.1 °C	Upper 1%
Bruce Rock	Av Temp	18.9 °C	1.6 °C	Upper 1%
Bruce Rock	Min Temp	11.4 °C	1.1 °C	Upper 2%
Bunbury	Rain	33.9 mm/km ²	-1.9 mm/km ²	Upper 39%
Bunbury	Max Temp	24.7 °C	2.0 °C	Upper 1%
Bunbury	Av Temp	18.4 °C	1.4 °C	Upper 1%
Bunbury	Min Temp	12.1 °C	0.8 °C	Upper 7%
Busselton	Rain	26.8 mm/km ²	-7.2 mm/km ²	Lower 24%
Busselton	Max Temp	23.9 °C	2.4 °C	Upper 1%
Busselton	Av Temp	18.0 °C	1.8 °C	Upper 1%
Busselton	Min Temp	12.1 °C	1.1 °C	Upper 4%
Cambridge	Rain	23.9 mm/km ²	-14.6 mm/km ²	Lower 2%
Cambridge	Max Temp	25.7 °C	2.4 °C	Upper 1%
Cambridge	Av Temp	20.2 °C	2.0 °C	Upper 1%
Cambridge	Min Temp	14.6 °C	1.6 °C	Upper 1%
Canning	Rain	26.8 mm/km ²	-7.2 mm/km ²	Lower 21%
Canning	Max Temp	26.2 °C	2.6 °C	Upper 1%
Canning	Av Temp	20.1 °C	2.0 °C	Upper 1%
Canning	Min Temp	14.0 °C	1.5 °C	Upper 1%
Capel	Rain	23.4 mm/km ²	-7.0 mm/km ²	Lower 15%
Capel	Max Temp	24.6 °C	2.2 °C	Upper 1%
Capel	Av Temp	18.1 °C	1.5 °C	Upper 1%
Capel	Min Temp	11.6 °C	0.9 °C	Upper 7%



Carnamah	Rain	13.3 mm/km ²	-1.7 mm/km ²	Lower 43%
Carnamah	Max Temp	28.0 °C	1.7 °C	Upper 1%
Carnamah	Av Temp	21.1 °C	1.7 °C	Upper 1%
Carnamah	Min Temp	14.2 °C	1.8 °C	Upper 1%
Carnarvon	Rain	6.1 mm/km ²	-0.8 mm/km ²	Lower 46%
Carnarvon	Max Temp	32.0 °C	2.6 °C	Upper 1%
Carnarvon	Av Temp	25.2 °C	2.1 °C	Upper 1%
Carnarvon	Min Temp	18.3 °C	1.6 °C	Upper 1%
Chapman Valley	Rain	14.2 mm/km ²	2.8 mm/km ²	Upper 19%
Chapman Valley	Max Temp	28.7 °C	2.0 °C	Upper 1%
Chapman Valley	Av Temp	21.8 °C	2.0 °C	Upper 1%
Chapman Valley	Min Temp	14.9 °C	2.1 °C	Upper 1%
Chittering	Rain	17.2 mm/km ²	-6.5 mm/km ²	Lower 12%
Chittering	Max Temp	26.7 °C	2.6 °C	Upper 1%
Chittering	Av Temp	19.7 °C	2.0 °C	Upper 1%
Chittering	Min Temp	12.8 °C	1.5 °C	Upper 1%
Claremont	Rain	112.1 mm/km ²	-54.1 mm/km ²	Lower 4%
Claremont	Max Temp	25.6 °C	2.4 °C	Upper 1%
Claremont	Av Temp	20.1 °C	2.0 °C	Upper 1%
Claremont	Min Temp	14.6 °C	1.6 °C	Upper 1%
Cockburn	Rain	15.8 mm/km ²	-4.9 mm/km ²	Lower 14%
Cockburn	Max Temp	25.3 °C	2.3 °C	Upper 1%
Cockburn	Av Temp	20.0 °C	1.9 °C	Upper 1%
Cockburn	Min Temp	14.7 °C	1.6 °C	Upper 1%
Collie	Rain	26.7 mm/km ²	-5.6 mm/km ²	Lower 26%
Collie	Max Temp	24.1 °C	1.9 °C	Upper 1%
Collie	Av Temp	17.0 °C	1.5 °C	Upper 1%
Collie	Min Temp	9.8 °C	1.1 °C	Upper 7%
Coolgardie	Rain	7.8 mm/km ²	-0.4 mm/km ²	Lower 43%
Coolgardie	Max Temp	26.3 °C	1.5 °C	Upper 2%
Coolgardie	Av Temp	19.1 °C	1.4 °C	Upper 1%
Coolgardie	Min Temp	11.9 °C	1.3 °C	Upper 1%
Coorow	Rain	12.9 mm/km ²	-2.3 mm/km ²	Lower 36%
Coorow	Max Temp	27.7 °C	1.8 °C	Upper 1%
Coorow	Av Temp	20.7 °C	1.8 °C	Upper 1%
Coorow	Min Temp	13.8 °C	1.7 °C	Upper 1%
Corrigin	Rain	10.6 mm/km ²	-0.6 mm/km ²	Lower 43%
Corrigin	Max Temp	25.6 °C	2.1 °C	Upper 1%
Corrigin	Av Temp	18.2 °C	1.5 °C	Upper 1%
Corrigin	Min Temp	10.8 °C	1.0 °C	Upper 4%
Cottesloe	Rain	136.7 mm/km ²	-70.7 mm/km ²	Lower 4%
Cottesloe	Max Temp	25.3 °C	2.3 °C	Upper 1%
Cottesloe	Av Temp	20.1 °C	1.9 °C	Upper 1%
Cottesloe	Min Temp	14.9 °C	1.6 °C	Upper 1%
Cranbrook	Rain	13.8 mm/km ²	-5.5 mm/km ²	Lower 9%




Cranbrook	Max Temp	22.4 °C	1.6 °C	Upper 1%
Cranbrook	Av Temp	16.4 °C	1.3 °C	Upper 1%
Cranbrook	Min Temp	10.4 °C	1.0 °C	Upper 3%
Cuballing	Rain	13.0 mm/km ²	-4.2 mm/km ²	Lower 19%
Cuballing	Max Temp	24.7 °C	2.1 °C	Upper 1%
Cuballing	Av Temp	17.5 °C	1.6 °C	Upper 1%
Cuballing	Min Temp	10.3 °C	1.2 °C	Upper 4%
Cue	Rain	7.4 mm/km ²	0.9 mm/km ²	Upper 37%
Cue	Max Temp	30.6 °C	2.2 °C	Upper 3%
Cue	Av Temp	23.6 °C	2.0 °C	Upper 1%
Cue	Min Temp	16.5 °C	1.9 °C	Upper 1%
Cunderdin	Rain	10.4 mm/km ²	-1.4 mm/km ²	Lower 37%
Cunderdin	Max Temp	26.9 °C	2.3 °C	Upper 1%
Cunderdin	Av Temp	19.1 °C	1.4 °C	Upper 1%
Cunderdin	Min Temp	11.3 °C	0.5 °C	Upper 14%
Dalwallinu	Rain	10.9 mm/km ²	0.9 mm/km ²	Upper 32%
Dalwallinu	Max Temp	28.1 °C	2.0 °C	Upper 1%
Dalwallinu	Av Temp	20.6 °C	1.6 °C	Upper 1%
Dalwallinu	Min Temp	13.1 °C	1.2 °C	Upper 1%
Dandaragan	Rain	13.8 mm/km ²	-4.8 mm/km ²	Lower 14%
Dandaragan	Max Temp	26.7 °C	1.8 °C	Upper 1%
Dandaragan	Av Temp	20.3 °C	1.7 °C	Upper 1%
Dandaragan	Min Temp	13.8 °C	1.6 °C	Upper 1%
Dardanup	Rain	25.4 mm/km ²	-6.4 mm/km ²	Lower 21%
Dardanup	Max Temp	24.3 °C	2.0 °C	Upper 1%
Dardanup	Av Temp	17.6 °C	1.5 °C	Upper 1%
Dardanup	Min Temp	10.8 °C	0.9 °C	Upper 5%
Denmark	Rain	22.4 mm/km ²	-9.7 mm/km ²	Lower 2%
Denmark	Max Temp	21.6 °C	1.4 °C	Upper 1%
Denmark	Av Temp	16.7 °C	1.3 °C	Upper 1%
Denmark	Min Temp	11.8 °C	1.1 °C	Upper 1%
Derby-West Kimberley	Rain	19.5 mm/km ²	1.6 mm/km ²	Lower 46%
Derby-West Kimberley	Max Temp	35.6 °C	1.2 °C	Upper 4%
Derby-West Kimberley	Av Temp	28.4 °C	1.3 °C	Upper 3%
Derby-West Kimberley	Min Temp	21.2 °C	1.4 °C	Upper 5%
Donnybrook-Balingup	Rain	24.3 mm/km ²	-7.5 mm/km ²	Lower 13%
Donnybrook-Balingup	Max Temp	24.0 °C	2.0 °C	Upper 1%
Donnybrook-Balingup	Av Temp	17.0 °C	1.5 °C	Upper 1%
Donnybrook-Balingup	Min Temp	9.9 °C	1.1 °C	Upper 4%
Dowerin	Rain	9.6 mm/km ²	-1.1 mm/km ²	Lower 34%
Dowerin	Max Temp	27.1 °C	2.3 °C	Upper 1%
Dowerin	Av Temp	19.6 °C	1.6 °C	Upper 1%
Dowerin	Min Temp	12.1 °C	0.8 °C	Upper 5%
Dumbleyung	Rain	9.1 mm/km ²	-3.5 mm/km ²	Lower 10%
Dumbleyung	Max Temp	24.2 °C	1.6 °C	Upper 1%




Dumbleyung	Av Temp	17.3 °C	1.3 °C	Upper 1%
Dumbleyung	Min Temp	10.4 °C	1.0 °C	Upper 6%
Dundas	Rain	10.1 mm/km ²	2.2 mm/km ²	Upper 20%
Dundas	Max Temp	24.6 °C	0.4 °C	Upper 28%
Dundas	Av Temp	17.9 °C	0.8 °C	Upper 8%
Dundas	Min Temp	11.3 °C	1.1 °C	Upper 2%
East Fremantle	Rain	179.3 mm/km ²	-76.8 mm/km ²	Lower 8%
East Fremantle	Max Temp	25.3 °C	2.3 °C	Upper 1%
East Fremantle	Av Temp	20.1 °C	1.9 °C	Upper 1%
East Fremantle	Min Temp	14.9 °C	1.6 °C	Upper 1%
East Pilbara	Rain	12.5 mm/km ²	5.3 mm/km ²	Upper 16%
East Pilbara	Max Temp	34.6 °C	1.2 °C	Upper 3%
East Pilbara	Av Temp	27.3 °C	1.4 °C	Upper 3%
East Pilbara	Min Temp	20.0 °C	1.7 °C	Upper 2%
Esperance	Rain	9.3 mm/km ²	-3.1 mm/km ²	Lower 7%
Esperance	Max Temp	23.8 °C	1.1 °C	Upper 4%
Esperance	Av Temp	17.4 °C	1.2 °C	Upper 3%
Esperance	Min Temp	11.1 °C	1.2 °C	Upper 2%
Exmouth	Rain	3.9 mm/km ²	-4.0 mm/km ²	Lower 15%
Exmouth	Max Temp	33.1 °C	2.6 °C	Upper 1%
Exmouth	Av Temp	26.0 °C	2.0 °C	Upper 1%
Exmouth	Min Temp	18.9 °C	1.4 °C	Upper 2%
Fremantle	Rain	24.7 mm/km ²	-10.6 mm/km ²	Lower 8%
Fremantle	Max Temp	25.3 °C	2.3 °C	Upper 1%
Fremantle	Av Temp	20.1 °C	1.9 °C	Upper 1%
Fremantle	Min Temp	14.9 °C	1.6 °C	Upper 1%
Gingin	Rain	17.9 mm/km ²	-5.5 mm/km ²	Lower 14%
Gingin	Max Temp	26.5 °C	2.2 °C	Upper 1%
Gingin	Av Temp	20.1 °C	1.9 °C	Upper 1%
Gingin	Min Temp	13.8 °C	1.5 °C	Upper 1%
Gnowangerup	Rain	9.9 mm/km ²	-3.5 mm/km ²	Lower 7%
Gnowangerup	Max Temp	22.9 °C	1.7 °C	Upper 1%
Gnowangerup	Av Temp	16.7 °C	1.3 °C	Upper 1%
Gnowangerup	Min Temp	10.4 °C	0.8 °C	Upper 5%
Goomalling	Rain	9.6 mm/km ²	-1.9 mm/km ²	Lower 26%
Goomalling	Max Temp	27.2 °C	2.3 °C	Upper 1%
Goomalling	Av Temp	19.7 °C	1.6 °C	Upper 1%
Goomalling	Min Temp	12.2 °C	1.0 °C	Upper 4%
Gosnells	Rain	25.2 mm/km ²	-5.5 mm/km ²	Lower 26%
Gosnells	Max Temp	26.1 °C	2.5 °C	Upper 1%
Gosnells	Av Temp	19.9 °C	2.0 °C	Upper 1%
Gosnells	Min Temp	13.6 °C	1.4 °C	Upper 1%
Greater Geraldton	Rain	13.6 mm/km ²	2.9 mm/km ²	Upper 17%
Greater Geraldton	Max Temp	29.1 °C	2.1 °C	Upper 1%
Greater Geraldton	Av Temp	21.9 °C	1.9 °C	Upper 1%




Greater Geraldton	Min Temp	14.8 °C	1.9 °C	Upper 1%
Halls Creek	Rain	22.8 mm/km ²	11.7 mm/km ²	Upper 7%
Halls Creek	Max Temp	34.7 °C	0.7 °C	Upper 12%
Halls Creek	Av Temp	27.2 °C	0.7 °C	Upper 12%
Halls Creek	Min Temp	19.8 °C	0.7 °C	Upper 16%
Harvey	Rain	32.1 mm/km ²	-4.9 mm/km ²	Lower 36%
Harvey	Max Temp	24.4 °C	2.0 °C	Upper 1%
Harvey	Av Temp	18.0 °C	1.5 °C	Upper 1%
Harvey	Min Temp	11.5 °C	1.1 °C	Upper 3%
Irwin	Rain	16.5 mm/km ²	-0.4 mm/km ²	Upper 42%
Irwin	Max Temp	28.1 °C	1.7 °C	Upper 1%
Irwin	Av Temp	21.5 °C	1.7 °C	Upper 1%
Irwin	Min Temp	14.9 °C	1.8 °C	Upper 1%
Jerramungup	Rain	10.3 mm/km ²	-3.5 mm/km ²	Lower 8%
Jerramungup	Max Temp	23.1 °C	1.5 °C	Upper 2%
Jerramungup	Av Temp	16.9 °C	1.1 °C	Upper 2%
Jerramungup	Min Temp	10.7 °C	0.7 °C	Upper 7%
Joondalup	Rain	16.0 mm/km ²	-4.9 mm/km ²	Lower 15%
Joondalup	Max Temp	25.9 °C	2.5 °C	Upper 1%
Joondalup	Av Temp	20.2 °C	2.1 °C	Upper 1%
Joondalup	Min Temp	14.4 °C	1.6 °C	Upper 1%
Kalamunda	Rain	27.6 mm/km ²	-5.8 mm/km ²	Lower 28%
Kalamunda	Max Temp	25.4 °C	2.4 °C	Upper 1%
Kalamunda	Av Temp	19.0 °C	1.9 °C	Upper 1%
Kalamunda	Min Temp	12.6 °C	1.4 °C	Upper 1%
Kalgoorlie-Boulder	Rain	10.5 mm/km ²	4.1 mm/km ²	Upper 8%
Kalgoorlie-Boulder	Max Temp	26.1 °C	0.5 °C	Upper 18%
Kalgoorlie-Boulder	Av Temp	19.2 °C	1.0 °C	Upper 6%
Kalgoorlie-Boulder	Min Temp	12.3 °C	1.4 °C	Upper 1%
Karratha	Rain	4.6 mm/km ²	-3.9 mm/km ²	Lower 15%
Karratha	Max Temp	34.3 °C	1.1 °C	Upper 9%
Karratha	Av Temp	27.8 °C	1.5 °C	Upper 1%
Karratha	Min Temp	21.3 °C	1.8 °C	Upper 1%
Katanning	Rain	9.9 mm/km ²	-4.6 mm/km ²	Lower 6%
Katanning	Max Temp	23.5 °C	1.5 °C	Upper 1%
Katanning	Av Temp	16.9 °C	1.2 °C	Upper 1%
Katanning	Min Temp	10.2 °C	0.9 °C	Upper 4%
Kellerberrin	Rain	9.7 mm/km ²	-0.6 mm/km ²	Lower 43%
Kellerberrin	Max Temp	26.8 °C	2.2 °C	Upper 1%
Kellerberrin	Av Temp	19.3 °C	1.6 °C	Upper 1%
Kellerberrin	Min Temp	11.8 °C	1.1 °C	Upper 2%
Kent	Rain	9.0 mm/km ²	-3.2 mm/km ²	Lower 11%
Kent	Max Temp	23.7 °C	1.6 °C	Upper 1%
Kent	Av Temp	16.9 °C	1.2 °C	Upper 1%
Kent	Min Temp	10.1 °C	0.7 °C	Upper 8%




Kojonup	Rain	13.0 mm/km ²	-5.2 mm/km ²	Lower 9%
Kojonup	Max Temp	23.1 °C	1.7 °C	Upper 1%
Kojonup	Av Temp	16.5 °C	1.3 °C	Upper 1%
Kojonup	Min Temp	9.9 °C	1.0 °C	Upper 4%
Kondinin	Rain	10.0 mm/km ²	-0.8 mm/km ²	Lower 47%
Kondinin	Max Temp	25.5 °C	1.9 °C	Upper 2%
Kondinin	Av Temp	18.0 °C	1.4 °C	Upper 1%
Kondinin	Min Temp	10.5 °C	1.0 °C	Upper 6%
Koorda	Rain	9.7 mm/km ²	-0.7 mm/km ²	Lower 44%
Koorda	Max Temp	27.6 °C	2.1 °C	Upper 1%
Koorda	Av Temp	20.2 °C	1.6 °C	Upper 1%
Koorda	Min Temp	12.8 °C	1.1 °C	Upper 1%
Kulin	Rain	10.3 mm/km ²	-1.0 mm/km ²	Lower 42%
Kulin	Max Temp	25.1 °C	1.8 °C	Upper 1%
Kulin	Av Temp	17.8 °C	1.4 °C	Upper 1%
Kulin	Min Temp	10.4 °C	1.0 °C	Upper 7%
Kwinana	Rain	19.6 mm/km ²	-4.3 mm/km ²	Lower 21%
Kwinana	Max Temp	25.3 °C	2.2 °C	Upper 1%
Kwinana	Av Temp	19.9 °C	1.9 °C	Upper 1%
Kwinana	Min Temp	14.5 °C	1.7 °C	Upper 1%
Lake Grace	Rain	9.3 mm/km ²	-1.6 mm/km ²	Lower 32%
Lake Grace	Max Temp	24.5 °C	1.7 °C	Upper 2%
Lake Grace	Av Temp	17.3 °C	1.2 °C	Upper 1%
Lake Grace	Min Temp	10.2 °C	0.8 °C	Upper 7%
Laverton	Rain	12.1 mm/km ²	6.7 mm/km ²	Upper 6%
Laverton	Max Temp	29.1 °C	1.0 °C	Upper 7%
Laverton	Av Temp	22.1 °C	1.5 °C	Upper 3%
Laverton	Min Temp	15.0 °C	2.0 °C	Upper 1%
Leonora	Rain	10.2 mm/km ²	3.7 mm/km ²	Upper 16%
Leonora	Max Temp	28.9 °C	0.9 °C	Upper 11%
Leonora	Av Temp	22.1 °C	1.3 °C	Upper 4%
Leonora	Min Temp	15.4 °C	1.7 °C	Upper 1%
Mandurah	Rain	17.7 mm/km ²	-8.3 mm/km ²	Lower 10%
Mandurah	Max Temp	24.6 °C	1.9 °C	Upper 1%
Mandurah	Av Temp	19.7 °C	1.9 °C	Upper 1%
Mandurah	Min Temp	14.7 °C	1.8 °C	Upper 1%
Manjimup	Rain	30.9 mm/km ²	-7.1 mm/km ²	Lower 24%
Manjimup	Max Temp	22.0 °C	1.6 °C	Upper 1%
Manjimup	Av Temp	16.6 °C	1.3 °C	Upper 1%
Manjimup	Min Temp	11.2 °C	1.0 °C	Upper 1%
Meekatharra	Rain	9.4 mm/km ²	2.8 mm/km ²	Upper 23%
Meekatharra	Max Temp	32.1 °C	2.0 °C	Upper 3%
Meekatharra	Av Temp	24.9 °C	2.1 °C	Upper 1%
Meekatharra	Min Temp	17.7 °C	2.2 °C	Upper 1%
Melville	Rain	19.5 mm/km ²	-7.3 mm/km ²	Lower 9%



Melville	Max Temp	25.7 °C	2.5 °C	Upper 1%
Melville	Av Temp	20.1 °C	2.0 °C	Upper 1%
Melville	Min Temp	14.4 °C	1.6 °C	Upper 1%
Menzies	Rain	10.4 mm/km ²	4.4 mm/km ²	Upper 8%
Menzies	Max Temp	27.7 °C	0.9 °C	Upper 10%
Menzies	Av Temp	20.6 °C	1.3 °C	Upper 3%
Menzies	Min Temp	13.6 °C	1.7 °C	Upper 1%
Merredin	Rain	9.4 mm/km ²	-0.9 mm/km ²	Lower 41%
Merredin	Max Temp	26.7 °C	2.1 °C	Upper 1%
Merredin	Av Temp	19.4 °C	1.8 °C	Upper 1%
Merredin	Min Temp	12.1 °C	1.5 °C	Upper 1%
Mingenew	Rain	13.3 mm/km ²	1.2 mm/km ²	Upper 32%
Mingenew	Max Temp	28.6 °C	1.8 °C	Upper 1%
Mingenew	Av Temp	21.5 °C	1.9 °C	Upper 1%
Mingenew	Min Temp	14.4 °C	1.9 °C	Upper 1%
Moora	Rain	9.9 mm/km ²	-3.8 mm/km ²	Lower 13%
Moora	Max Temp	27.5 °C	2.1 °C	Upper 1%
Moora	Av Temp	20.3 °C	1.8 °C	Upper 1%
Moora	Min Temp	13.1 °C	1.6 °C	Upper 1%
Morawa	Rain	13.1 mm/km ²	2.9 mm/km ²	Upper 14%
Morawa	Max Temp	29.1 °C	2.0 °C	Upper 2%
Morawa	Av Temp	21.7 °C	1.9 °C	Upper 1%
Morawa	Min Temp	14.3 °C	1.9 °C	Upper 1%
Mosman Park	Rain	121.3 mm/km ²	-62.7 mm/km ²	Lower 4%
Mosman Park	Max Temp	25.3 °C	2.3 °C	Upper 1%
Mosman Park	Av Temp	20.1 °C	1.9 °C	Upper 1%
Mosman Park	Min Temp	14.9 °C	1.6 °C	Upper 1%
Mount Magnet	Rain	7.6 mm/km ²	0.8 mm/km ²	Upper 39%
Mount Magnet	Max Temp	29.9 °C	1.8 °C	Upper 2%
Mount Magnet	Av Temp	22.8 °C	1.9 °C	Upper 1%
Mount Magnet	Min Temp	15.7 °C	1.9 °C	Upper 1%
Mount Marshall	Rain	9.5 mm/km ²	-0.1 mm/km ²	Upper 42%
Mount Marshall	Max Temp	28.0 °C	1.9 °C	Upper 1%
Mount Marshall	Av Temp	20.6 °C	1.7 °C	Upper 1%
Mount Marshall	Min Temp	13.3 °C	1.5 °C	Upper 1%
Mukinbudin	Rain	8.7 mm/km ²	-0.9 mm/km ²	Lower 44%
Mukinbudin	Max Temp	27.3 °C	1.9 °C	Upper 1%
Mukinbudin	Av Temp	20.1 °C	1.7 °C	Upper 1%
Mukinbudin	Min Temp	12.8 °C	1.5 °C	Upper 1%
Mundaring	Rain	25.4 mm/km ²	-5.9 mm/km ²	Lower 26%
Mundaring	Max Temp	25.6 °C	2.5 °C	Upper 1%
Mundaring	Av Temp	18.9 °C	1.9 °C	Upper 1%
Mundaring	Min Temp	12.1 °C	1.3 °C	Upper 1%
Murchison	Rain	7.3 mm/km ²	0.9 mm/km ²	Upper 35%
Murchison	Max Temp	31.5 °C	2.5 °C	Upper 1%



Murchison	Av Temp	23.9 °C	1.9 °C	Upper 1%
Murchison	Min Temp	16.2 °C	1.5 °C	Upper 1%
Murray	Rain	24.8 mm/km ²	-10.3 mm/km ²	Lower 9%
Murray	Max Temp	24.6 °C	2.1 °C	Upper 1%
Murray	Av Temp	18.5 °C	1.9 °C	Upper 1%
Murray	Min Temp	12.5 °C	1.6 °C	Upper 1%
Nannup	Rain	29.2 mm/km ²	-5.1 mm/km ²	Lower 24%
Nannup	Max Temp	23.1 °C	2.1 °C	Upper 1%
Nannup	Av Temp	17.3 °C	1.6 °C	Upper 1%
Nannup	Min Temp	11.5 °C	1.1 °C	Upper 2%
Narembeen	Rain	9.8 mm/km ²	-1.0 mm/km ²	Lower 47%
Narembeen	Max Temp	26.1 °C	2.0 °C	Upper 2%
Narembeen	Av Temp	18.6 °C	1.6 °C	Upper 1%
Narembeen	Min Temp	11.1 °C	1.1 °C	Upper 5%
Narrogin	Rain	11.5 mm/km ²	-3.0 mm/km ²	Lower 17%
Narrogin	Max Temp	24.4 °C	2.0 °C	Upper 1%
Narrogin	Av Temp	17.3 °C	1.6 °C	Upper 1%
Narrogin	Min Temp	10.3 °C	1.2 °C	Upper 4%
Nedlands	Rain	46.7 mm/km ²	-25.4 mm/km ²	Lower 2%
Nedlands	Max Temp	25.7 °C	2.4 °C	Upper 1%
Nedlands	Av Temp	20.1 °C	2.0 °C	Upper 1%
Nedlands	Min Temp	14.6 °C	1.6 °C	Upper 1%
Ngaanyatjarraku	Rain	10.7 mm/km ²	4.7 mm/km ²	Upper 10%
Ngaanyatjarraku	Max Temp	31.8 °C	1.3 °C	Upper 4%
Ngaanyatjarraku	Av Temp	24.6 °C	1.6 °C	Upper 2%
Ngaanyatjarraku	Min Temp	17.6 °C	1.8 °C	Upper 1%
Northam	Rain	14.0 mm/km ²	-3.2 mm/km ²	Lower 21%
Northam	Max Temp	26.6 °C	2.3 °C	Upper 1%
Northam	Av Temp	19.1 °C	1.7 °C	Upper 1%
Northam	Min Temp	11.6 °C	1.0 °C	Upper 4%
Northampton	Rain	14.4 mm/km ²	3.9 mm/km ²	Upper 11%
Northampton	Max Temp	28.8 °C	2.0 °C	Upper 1%
Northampton	Av Temp	22.2 °C	2.1 °C	Upper 1%
Northampton	Min Temp	15.7 °C	2.2 °C	Upper 1%
Nungarin	Rain	7.7 mm/km ²	-2.3 mm/km ²	Lower 22%
Nungarin	Max Temp	27.2 °C	2.1 °C	Upper 1%
Nungarin	Av Temp	19.9 °C	1.8 °C	Upper 1%
Nungarin	Min Temp	12.7 °C	1.5 °C	Upper 1%
Peppermint Grove	Rain	493.9 mm/km ²	-255.4 mm/km ²	Lower 4%
Peppermint Grove	Max Temp	25.3 °C	2.3 °C	Upper 1%
Peppermint Grove	Av Temp	20.1 °C	1.9 °C	Upper 1%
Peppermint Grove	Min Temp	14.9 °C	1.6 °C	Upper 1%
Perenjori	Rain	12.6 mm/km ²	2.3 mm/km ²	Upper 16%
Perenjori	Max Temp	29.0 °C	2.0 °C	Upper 2%
Perenjori	Av Temp	21.4 °C	1.8 °C	Upper 1%



Perenjori	Min Temp	13.9 °C	1.7 °C	Upper 1%
Perth	Rain	35.6 mm/km ²	-18.9 mm/km ²	Lower 4%
Perth	Max Temp	26.0 °C	2.5 °C	Upper 1%
Perth	Av Temp	20.1 °C	2.0 °C	Upper 1%
Perth	Min Temp	14.3 °C	1.5 °C	Upper 1%
Pingelly	Rain	11.7 mm/km ²	-1.4 mm/km ²	Lower 37%
Pingelly	Max Temp	25.2 °C	2.0 °C	Upper 1%
Pingelly	Av Temp	17.8 °C	1.6 °C	Upper 1%
Pingelly	Min Temp	10.5 °C	1.1 °C	Upper 6%
Plantagenet	Rain	16.0 mm/km ²	-6.8 mm/km ²	Lower 5%
Plantagenet	Max Temp	21.9 °C	1.5 °C	Upper 1%
Plantagenet	Av Temp	16.4 °C	1.3 °C	Upper 1%
Plantagenet	Min Temp	10.9 °C	1.0 °C	Upper 3%
Port Hedland	Rain	5.0 mm/km ²	-3.8 mm/km ²	Lower 12%
Port Hedland	Max Temp	35.0 °C	1.3 °C	Upper 2%
Port Hedland	Av Temp	28.3 °C	1.8 °C	Upper 1%
Port Hedland	Min Temp	21.6 °C	2.4 °C	Upper 1%
Quairading	Rain	10.5 mm/km ²	-1.4 mm/km ²	Lower 36%
Quairading	Max Temp	26.4 °C	2.2 °C	Upper 1%
Quairading	Av Temp	18.7 °C	1.5 °C	Upper 1%
Quairading	Min Temp	11.0 °C	0.7 °C	Upper 7%
Ravensthorpe	Rain	9.9 mm/km ²	-3.5 mm/km ²	Lower 8%
Ravensthorpe	Max Temp	23.6 °C	1.4 °C	Upper 2%
Ravensthorpe	Av Temp	17.3 °C	1.1 °C	Upper 3%
Ravensthorpe	Min Temp	11.0 °C	0.9 °C	Upper 5%
Rockingham	Rain	21.7 mm/km ²	-6.3 mm/km ²	Lower 18%
Rockingham	Max Temp	25.0 °C	2.0 °C	Upper 1%
Rockingham	Av Temp	19.9 °C	1.9 °C	Upper 1%
Rockingham	Min Temp	14.8 °C	1.8 °C	Upper 1%
Sandstone	Rain	8.3 mm/km ²	1.3 mm/km ²	Upper 30%
Sandstone	Max Temp	29.4 °C	1.7 °C	Upper 4%
Sandstone	Av Temp	22.3 °C	1.7 °C	Upper 1%
Sandstone	Min Temp	15.2 °C	1.8 °C	Upper 1%
Serpentine-Jarrahdale	Rain	29.7 mm/km ²	-8.3 mm/km ²	Lower 16%
Serpentine-Jarrahdale	Max Temp	24.9 °C	2.2 °C	Upper 1%
Serpentine-Jarrahdale	Av Temp	18.9 °C	1.9 °C	Upper 1%
Serpentine-Jarrahdale	Min Temp	12.9 °C	1.6 °C	Upper 1%
Shark Bay	Rain	10.4 mm/km ²	2.9 mm/km ²	Upper 14%
Shark Bay	Max Temp	30.4 °C	2.2 °C	Upper 1%
Shark Bay	Av Temp	23.6 °C	2.0 °C	Upper 1%
Shark Bay	Min Temp	16.8 °C	1.7 °C	Upper 1%
South Perth	Rain	30.0 mm/km ²	-12.9 mm/km ²	Lower 10%
South Perth	Max Temp	26.0 °C	2.5 °C	Upper 1%
South Perth	Av Temp	20.2 °C	2.0 °C	Upper 1%
South Perth	Min Temp	14.4 °C	1.5 °C	Upper 1%



Stirling	Rain	19.0 mm/km ²	-8.6 mm/km ²	Lower 7%
Stirling	Max Temp	25.9 °C	2.5 °C	Upper 1%
Stirling	Av Temp	20.1 °C	2.0 °C	Upper 1%
Stirling	Min Temp	14.3 °C	1.6 °C	Upper 1%
Subiaco	Rain	93.6 mm/km ²	-57.0 mm/km ²	Lower 2%
Subiaco	Max Temp	25.7 °C	2.4 °C	Upper 1%
Subiaco	Av Temp	20.2 °C	2.0 °C	Upper 1%
Subiaco	Min Temp	14.6 °C	1.6 °C	Upper 1%
Swan	Rain	19.9 mm/km ²	-6.4 mm/km ²	Lower 14%
Swan	Max Temp	26.5 °C	2.6 °C	Upper 1%
Swan	Av Temp	19.8 °C	2.1 °C	Upper 1%
Swan	Min Temp	13.1 °C	1.5 °C	Upper 1%
Tammin	Rain	10.1 mm/km ²	-0.9 mm/km ²	Lower 44%
Tammin	Max Temp	26.9 °C	2.3 °C	Upper 1%
Tammin	Av Temp	19.2 °C	1.4 °C	Upper 1%
Tammin	Min Temp	11.5 °C	0.7 °C	Upper 6%
Three Springs	Rain	13.4 mm/km ²	-0.2 mm/km ²	Upper 44%
Three Springs	Max Temp	28.2 °C	1.7 °C	Upper 1%
Three Springs	Av Temp	21.1 °C	1.8 °C	Upper 1%
Three Springs	Min Temp	14.1 °C	1.9 °C	Upper 1%
Toodyay	Rain	14.5 mm/km ²	-5.7 mm/km ²	Lower 13%
Toodyay	Max Temp	26.4 °C	2.5 °C	Upper 1%
Toodyay	Av Temp	19.3 °C	1.9 °C	Upper 1%
Toodyay	Min Temp	12.1 °C	1.3 °C	Upper 1%
Trayning	Rain	8.2 mm/km ²	-0.8 mm/km ²	Lower 34%
Trayning	Max Temp	27.1 °C	2.2 °C	Upper 1%
Trayning	Av Temp	19.8 °C	1.7 °C	Upper 1%
Trayning	Min Temp	12.4 °C	1.2 °C	Upper 1%
Upper Gascoyne	Rain	4.9 mm/km ²	-1.6 mm/km ²	Lower 35%
Upper Gascoyne	Max Temp	33.2 °C	2.6 °C	Upper 2%
Upper Gascoyne	Av Temp	25.6 °C	2.2 °C	Upper 1%
Upper Gascoyne	Min Temp	18.1 °C	1.8 °C	Upper 1%
Victoria Park	Rain	29.6 mm/km ²	-11.6 mm/km ²	Lower 12%
Victoria Park	Max Temp	26.2 °C	2.6 °C	Upper 1%
Victoria Park	Av Temp	20.2 °C	2.0 °C	Upper 1%
Victoria Park	Min Temp	14.1 °C	1.5 °C	Upper 1%
Victoria Plains	Rain	11.7 mm/km ²	-4.5 mm/km ²	Lower 13%
Victoria Plains	Max Temp	27.0 °C	2.4 °C	Upper 1%
Victoria Plains	Av Temp	19.8 °C	1.9 °C	Upper 1%
Victoria Plains	Min Temp	12.6 °C	1.4 °C	Upper 1%
Vincent	Rain	50.6 mm/km ²	-26.9 mm/km ²	Lower 4%
Vincent	Max Temp	26.0 °C	2.5 °C	Upper 1%
Vincent	Av Temp	20.1 °C	2.0 °C	Upper 1%
Vincent	Min Temp	14.3 °C	1.5 °C	Upper 1%
Wagin	Rain	11.4 mm/km ²	-2.8 mm/km ²	Lower 18%



Wagin	Max Temp	24.1 °C	1.7 °C	Upper 1%
Wagin	Av Temp	17.2 °C	1.4 °C	Upper 1%
Wagin	Min Temp	10.3 °C	1.1 °C	Upper 4%
Wandering	Rain	17.8 mm/km ²	-5.9 mm/km ²	Lower 15%
Wandering	Max Temp	24.7 °C	2.1 °C	Upper 1%
Wandering	Av Temp	17.5 °C	1.7 °C	Upper 1%
Wandering	Min Temp	10.3 °C	1.3 °C	Upper 4%
Wanneroo	Rain	19.4 mm/km ²	-5.8 mm/km ²	Lower 15%
Wanneroo	Max Temp	26.3 °C	2.5 °C	Upper 1%
Wanneroo	Av Temp	20.2 °C	2.0 °C	Upper 1%
Wanneroo	Min Temp	14.0 °C	1.6 °C	Upper 1%
Waroona	Rain	28.1 mm/km ²	-8.4 mm/km ²	Lower 18%
Waroona	Max Temp	24.5 °C	2.1 °C	Upper 1%
Waroona	Av Temp	18.4 °C	1.7 °C	Upper 1%
Waroona	Min Temp	12.3 °C	1.4 °C	Upper 1%
West Arthur	Rain	15.9 mm/km ²	-2.8 mm/km ²	Lower 29%
West Arthur	Max Temp	24.0 °C	1.8 °C	Upper 1%
West Arthur	Av Temp	16.9 °C	1.4 °C	Upper 1%
West Arthur	Min Temp	9.8 °C	1.1 °C	Upper 4%
Westonia	Rain	8.6 mm/km ²	-0.3 mm/km ²	Upper 48%
Westonia	Max Temp	27.1 °C	1.9 °C	Upper 1%
Westonia	Av Temp	19.8 °C	1.7 °C	Upper 1%
Westonia	Min Temp	12.5 °C	1.5 °C	Upper 1%
Wickepin	Rain	10.4 mm/km ²	-1.7 mm/km ²	Lower 29%
Wickepin	Max Temp	24.8 °C	1.9 °C	Upper 1%
Wickepin	Av Temp	17.6 °C	1.5 °C	Upper 1%
Wickepin	Min Temp	10.5 °C	1.1 °C	Upper 5%
Williams	Rain	15.3 mm/km ²	-4.2 mm/km ²	Lower 21%
Williams	Max Temp	24.3 °C	1.9 °C	Upper 1%
Williams	Av Temp	17.0 °C	1.6 °C	Upper 1%
Williams	Min Temp	9.8 °C	1.2 °C	Upper 5%
Wiluna	Rain	13.8 mm/km ²	7.4 mm/km ²	Upper 4%
Wiluna	Max Temp	31.7 °C	1.3 °C	Upper 4%
Wiluna	Av Temp	24.4 °C	1.6 °C	Upper 2%
Wiluna	Min Temp	17.2 °C	1.9 °C	Upper 1%
Wongan-Ballidu	Rain	10.0 mm/km ²	-1.5 mm/km ²	Lower 28%
Wongan-Ballidu	Max Temp	27.4 °C	2.3 °C	Upper 1%
Wongan-Ballidu	Av Temp	20.0 °C	1.7 °C	Upper 1%
Wongan-Ballidu	Min Temp	12.6 °C	1.1 °C	Upper 1%
Woodanilling	Rain	9.9 mm/km ²	-3.3 mm/km ²	Lower 13%
Woodanilling	Max Temp	23.7 °C	1.6 °C	Upper 1%
Woodanilling	Av Temp	16.9 °C	1.3 °C	Upper 1%
Woodanilling	Min Temp	10.2 °C	1.0 °C	Upper 4%
Wyalkatchem	Rain	9.7 mm/km ²	-0.7 mm/km ²	Lower 43%
Wyalkatchem	Max Temp	27.1 °C	2.3 °C	Upper 1%



Wyalkatchem	Av Temp	19.6 °C	1.6 °C	Upper 1%
Wyalkatchem	Min Temp	12.1 °C	0.8 °C	Upper 4%
Wyndham-East Kimberley	Rain	38.4 mm/km ²	10.3 mm/km ²	Upper 10%
Wyndham-East Kimberley	Max Temp	34.0 °C	0.6 °C	Upper 18%
Wyndham-East Kimberley	Av Temp	27.6 °C	0.7 °C	Upper 9%
Wyndham-East Kimberley	Min Temp	21.2 °C	0.8 °C	Upper 9%
Yalgoo	Rain	8.8 mm/km ²	1.1 mm/km ²	Upper 30%
Yalgoo	Max Temp	29.9 °C	2.1 °C	Upper 2%
Yalgoo	Av Temp	22.4 °C	1.9 °C	Upper 1%
Yalgoo	Min Temp	14.9 °C	1.8 °C	Upper 1%
Yilgarn	Rain	8.4 mm/km ²	-0.7 mm/km ²	Lower 40%
Yilgarn	Max Temp	26.9 °C	1.7 °C	Upper 1%
Yilgarn	Av Temp	19.5 °C	1.5 °C	Upper 1%
Yilgarn	Min Temp	12.1 °C	1.4 °C	Upper 1%
York	Rain	13.1 mm/km ²	-3.9 mm/km ²	Lower 17%
York	Max Temp	26.4 °C	2.4 °C	Upper 1%
York	Av Temp	18.7 °C	1.6 °C	Upper 1%
York	Min Temp	11.0 °C	0.9 °C	Upper 6%

