australian climate update spring 2025



the climate centre

Ownership

Copyright © The Climate Centre 2025

Creative commons licence

Copyright in this publication is licensed under a Creative Commons BY Attribution 4.0 International licence. Further information on the licence terms is available from https://creativecommons.org/licenses/by/4.0.

Attribution

Use of material contained in this publication under a Creative Commons BY Attribution 4.0 International licence requires you to attribute the work, without modification or transformation, and not in a way that suggests that the Climate Centre endorses you or your use of the work. This report can be cited as (or equivalent):

Goodsell, B. (2025). Australian Climate Update – Spring 2025. The Climate Centre.

Acknowledgements

The Climate Centre acknowledges the Traditional Custodians of the lands, waters, and skies on which we work and live.

The Climate Centre acknowledges the use of data from SILO, a collaborative project between the Queensland Government and the Australian Bureau of Meteorology. We are not endorsed by either the Queensland Government or the Australian Bureau of Meteorology.

Cover image attribution: Three Sisters, Blue Mountains National Park, New South Wales, Australia by Dietmar Rabich 2019.

How to read this report

Ranks are based on the seasonal average or sum from 1889 to present day. A value of 1 indicates the highest rank, while a rank of 137 indicates the lowest rank. Anomalies are calculated relative to a 1941-1970 average (baseline). Rainfall totals are based on daily totals which are summed over the entire season and averaged over the area of the particular region being analysed. LGA analysis is performed with respect to 2024 geographies. To see more information on our methods, refer to our methodology document.

australia

16th highest spring max temp on record

15th highest spring min temp on record

15th highest spring mean temp on record

22nd highest spring rainfall on record

The national average maximum, mean and minimum temperatures for Spring 2025 were 31.1°C, 23.5°C and 15.9°C, respectively. The national average maximum, mean and minimum temperature anomalies for Spring 2025 were 1.2°C, 1.1°C and 1.0°C, respectively.

The national total rainfall for Spring 2025 was 3.0 mm/km². The national total rainfall anomaly was 1.0 mm/km². This represents a change of 47.8% from the 1941-1970 baseline value of 2.0 mm/km².

The warmest state on record was the Northern Territory with an average maximum temperature of 35.5 °C and the warmest maximum temperature anomaly was for Australian Capital Territory at 2.3 °C. The wettest state per total area was Tasmania, with a spatial average of 21.0 mm/km², while the state with the least amount of rainfall was Western Australia with a spatial average of 1.9 mm/km². When considering the percentage change compared to the 1941-1970 baseline, the state with the highest difference was Northern Territory (112.6%), while the state with the lowest difference was Australian Capital Territory (-32.6%).

Location	**Max Temp** (°C)		**Total Rainfall** (mm/km²)	
	Value	**Anomaly**	**Value**	**Anomaly**
Australia	31.1	1.2	3.0	1.0
New South Wales	26.5	2.2	3.4	-0.6
Victoria	19.8	0.7	6.8	0.8
Queensland	33.8	2.2	3.5	1.1
South Australia	28.1	1.2	2.1	0.6
Western Australia	31.7	0.8	1.9	0.9
Tasmania	13.5	-0.5	21.0	10.0
Northern Territory	35.5	1.2	3.5	1.9
ACT	18.7	2.3	5.3	-2.6

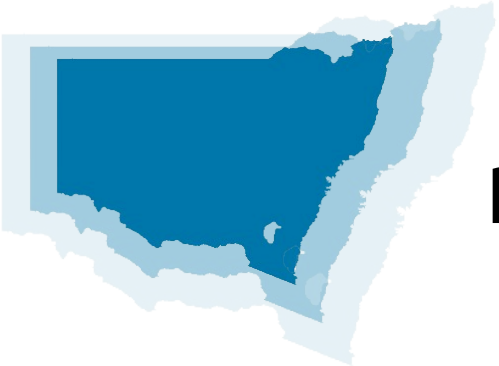

new south wales

17th highest spring max temp on record

36th highest spring min temp on record

17th highest spring mean temp on record

83rd highest spring rainfall on record

The average maximum, mean and minimum temperature anomalies for New South Wales during Spring 2025 were 2.2°C, 1.5°C and 0.7°C, respectively. The rainfall anomaly was -0.6 mm/km². This represents a change of -16.0% from the 1941-1970 baseline value of 4.1 mm/km².

2nd highest spring max temp on record

1st highest spring mean temp on record

10th highest spring min temp on record

88th highest spring rainfall on record

The LGA with the highest maximum temperature anomaly was Port Macquarie-Hastings, with an anomaly of 3.9°C. The LGA with the lowest maximum temperature anomaly was Albury, with an anomaly of 1.1°C.

The LGA with the highest minimum temperature anomaly was Waverley, with an anomaly of 2.1°C. The LGA with the lowest minimum temperature anomaly was Forbes, with an anomaly of -0.7°C.

The LGA with the highest rainfall anomaly was Kyogle, with an anomaly of 2.9 mm/km², and the LGA with the highest percentage rainfall change from baseline was Kyogle, with a change of 45.2% or 2.9 mm/km² from the 1941-1970 baseline value of 6.4 mm/km².

The LGA with the lowest rainfall anomaly was Hunters Hill, with an anomaly of -10.6 mm/km², and the LGA with the lowest percentage rainfall change from baseline was Eurobodalla, with a change of -50.5% or -3.7 mm/km² from the 1941-1970 baseline value of 7.3 mm/km².

victoria

66th highest spring max temp on record

70th highest spring min temp on record

68th highest spring mean temp on record

40th highest spring rainfall on record

The average maximum, mean and minimum temperature anomalies for Victoria during Spring 2025 were 0.7°C, 0.5°C and 0.3°C, respectively. The rainfall anomaly was 0.8 mm/km². This represents a change of 12.7% from the 1941-1970 baseline value of 6.0 mm/km².

55th highest spring max temp on record
48th highest spring mean temp on record
43rd highest spring min temp on record
17th highest spring rainfall on record

The LGA with the highest maximum temperature anomaly was Queenscliffe, with an anomaly of 1.6°C. The LGA with the lowest maximum temperature anomaly was Southern Grampians, with an anomaly of -0.4°C.

The LGA with the highest minimum temperature anomaly was Moonee Valley, with an anomaly of 1.3°C. The LGA with the lowest minimum temperature anomaly was Buloke, with an anomaly of -0.4°C.

The LGA with the highest rainfall anomaly was South Gippsland, with an anomaly of 6.3 mm/km², and the LGA with the highest percentage rainfall change from baseline was South Gippsland, with a change of 68.8% or 6.3 mm/km² from the 1941-1970 baseline value of 9.1 mm/km².

The LGA with the lowest rainfall anomaly was Indigo, with an anomaly of -1.7 mm/km², and the LGA with the lowest percentage rainfall change from baseline was Moira, with a change of -37.8% or -1.5 mm/km² from the 1941-1970 baseline value of 3.9 mm/km².

queensland

3rd highest spring max temp on record

5th highest spring min temp on record

2nd highest spring mean temp on record

33rd highest spring rainfall on record

The average maximum, mean and minimum temperature anomalies for Queensland during Spring 2025 were 2.2°C, 1.9°C and 1.7°C, respectively. The rainfall anomaly was 1.1 mm/km². This represents a change of 43.9% from the 1941-1970 baseline value of 2.4 mm/km².

2nd highest spring max temp on record

1st highest spring mean temp on record

5th highest spring min temp on record

21st highest spring rainfall on record

The LGA with the highest maximum temperature anomaly was Balonne, with an anomaly of 3.6°C. The LGA with the lowest maximum temperature anomaly was Mornington, with an anomaly of -0.2°C.

The LGA with the highest minimum temperature anomaly was Hinchinbrook, with an anomaly of 3.2°C. The LGA with the lowest minimum temperature anomaly was McKinlay, with an anomaly of 1.1°C.

The LGA with the highest rainfall anomaly was Cairns, with an anomaly of 6.4 mm/km², and the LGA with the highest percentage rainfall change from baseline was Northern Peninsula Area, with a change of 196.0% or 3.8 mm/km² from the 1941-1970 baseline value of 1.9 mm/km².

The LGA with the lowest rainfall anomaly was Weipa, with an anomaly of -3.1 mm/km², and the LGA with the lowest percentage rainfall change from baseline was Longreach, with a change of -54.9% or -0.9 mm/km² from the 1941-1970 baseline value of 1.6 mm/km².

south australia

24th highest spring max temp on record

12th highest spring min temp on record

20th highest spring mean temp on record

37th highest spring rainfall on record

The average maximum, mean and minimum temperature anomalies for South Australia during Spring 2025 were 1.3°C, 1.3°C and 1.3°C, respectively. The rainfall anomaly was 0.6 mm/km². This represents a change of 43.7% from the 1941-1970 baseline value of 1.4 mm/km².

80th highest spring max temp on record

72nd highest spring mean temp on record

38th highest spring min temp on record

21st highest spring rainfall on record

The LGA with the highest maximum temperature anomaly was Coober Pedy, with an anomaly of 1.7°C. The LGA with the lowest maximum temperature anomaly was Naracoorte Lucindale, with an anomaly of -0.2°C.

The LGA with the highest minimum temperature anomaly was Anangu Pitjantjatjara Yankunytjatjara, with an anomaly of 1.8°C. The LGA with the lowest minimum temperature anomaly was Renmark Paringa, with an anomaly of -0.4°C.

The LGA with the highest rainfall anomaly was Norwood Payneham and St Peters, with an anomaly of 3.1 mm/km², and the LGA with the highest percentage rainfall change from baseline was Anangu Pitjantjatjara Yankunytjatjara, with a change of 133.1% or 1.6 mm/km² from the 1941-1970 baseline value of 1.2 mm/km².

The LGA with the lowest rainfall anomaly was Walkerville, with an anomaly of -2.7 mm/km², and the LGA with the lowest percentage rainfall change from baseline was Prospect, with a change of -7.0% or -1.2 mm/km² from the 1941-1970 baseline value of 17.3 mm/km².

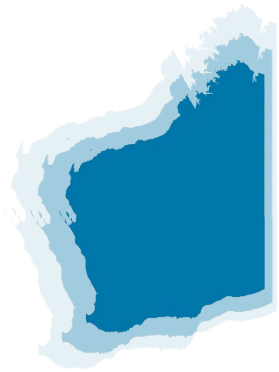

western australia

24th highest spring max temp on record

19th highest spring min temp on record

22nd highest spring mean temp on record

13th highest spring rainfall on record

The average maximum, mean and minimum temperature anomalies for Western Australia during Spring 2025 were 0.8°C, 0.9°C and 0.9°C, respectively. The rainfall anomaly was 0.9 mm/km². This represents a change of 89.3% from the 1941-1970 baseline value of 1.0 mm/km².

25th highest spring max temp on record

32nd highest spring mean temp on record

40th highest spring min temp on record

37th highest spring rainfall on record

The LGA with the highest maximum temperature anomaly was Meekatharra, with an anomaly of 1.9°C. The LGA with the lowest maximum temperature anomaly was Dundas, with an anomaly of -0.1°C.

The LGA with the highest minimum temperature anomaly was Port Hedland, with an anomaly of 2.2°C. The LGA with the lowest minimum temperature anomaly was Cunderdin, with an anomaly of -1.1°C.

The LGA with the highest rainfall anomaly was Peppermint Grove, with an anomaly of 29.6 mm/km², and the LGA with the highest percentage rainfall change from baseline was Halls Creek, with a change of 272.7% or 2.5 mm/km² from the 1941-1970 baseline value of 0.9 mm/km².

The LGA with the lowest rainfall anomaly was Collie, with an anomaly of -0.4 mm/km², and the LGA with the lowest percentage rainfall change from baseline was Port Hedland, with a change of -90.4% or -0.2 mm/km² from the 1941-1970 baseline value of 0.2 mm/km².

tasmania

122nd highest spring max temp on record

97th highest spring min temp on record

118th highest summer mean temp on record

1st highest spring rainfall on record

The average maximum, mean and minimum temperature anomalies for Tasmania during Spring 2025 were -0.5°C, -0.2°C and 0.1°C, respectively. The rainfall anomaly was 10.0 mm/km². This represents a change of 90.7% from the 1941-1970 baseline value of 11.0 mm/km².

100th highest spring max temp on record

102nd highest spring mean temp on record

97th highest spring min temp on record

5th highest spring rainfall on record

The LGA with the highest maximum temperature anomaly was Flinders (Tas.), with an anomaly of 0.5°C. The LGA with the lowest maximum temperature anomaly was Derwent Valley, with an anomaly of -1.2°C.

The LGA with the highest minimum temperature anomaly was Flinders (Tas.), with an anomaly of 1.3°C. The LGA with the lowest minimum temperature anomaly was Central Highlands (Tas.), with an anomaly of -0.4°C.

The LGA with the highest rainfall anomaly was West Coast, with an anomaly of 22.6 mm/km², and the LGA with the highest percentage rainfall change from baseline was Derwent Valley, with a change of 128.0% or 19.0 mm/km² from the 1941-1970 baseline value of 14.9 mm/km².

The LGA with the lowest rainfall anomaly was Glamorgan-Spring Bay, with an anomaly of 0.8 mm/km², and the LGA with the lowest percentage rainfall change from baseline was Glamorgan-Spring Bay, with a change of 14.1% or 0.8 mm/km² from the 1941-1970 baseline value of 5.9 mm/km².

northern territory

17th highest spring max temp on record

14th highest spring min temp on record

12th highest spring mean temp on record

17th highest spring rainfall on record

The average maximum, mean and minimum temperature anomalies for Northern Territory during Spring 2025 were 1.2°C, 1.1°C and 1.0°C, respectively. The rainfall anomaly was 1.9 mm/km². This represents a change of 112.6% from the 1941-1970 baseline value of 1.7 mm/km².

14th highest spring max temp on record

8th highest spring mean temp on record

24th highest spring min temp on record

21st highest spring rainfall on record

The LGA with the highest maximum temperature anomaly was MacDonnell, with an anomaly of 1.9°C. The LGA with the lowest maximum temperature anomaly was West Daly, with an anomaly of -0.2°C.

The LGA with the highest minimum temperature anomaly was Barkly, with an anomaly of 1.5°C. The LGA with the lowest minimum temperature anomaly was Darwin Waterfront Precinct, with an anomaly of 0.1°C.

The LGA with the highest rainfall anomaly was Darwin Waterfront Precinct, with an anomaly of 312.9 mm/km², and the LGA with the highest percentage rainfall change from baseline was West Daly, with a change of 200.4% or 8.2 mm/km² from the 1941-1970 baseline value of 4.1 mm/km².

The LGA with the lowest rainfall anomaly was Palmerston, with an anomaly of -0.0 mm/km², and the LGA with the lowest percentage rainfall change from baseline was Palmerston, with a change of -0.2% or -0.0 mm/km² from the 1941-1970 baseline value of 8.9 mm/km².

australian capital territory

23rd highest spring max temp on record

64th highest spring min temp on record

26th highest spring mean temp on record

106th highest spring rainfall on record

The average maximum, mean and minimum temperature anomalies for Australian Capital Territory during Spring 2025 were 2.3°C, 1.4°C and 0.5°C, respectively. The rainfall anomaly was -2.6 mm/km². This represents a change of -32.6% from the 1941-1970 baseline value of 7.9 mm/km².

The warmest capital city was Greater Darwin with an average maximum temperature of 35.4 °C and the largest maximum temperature anomaly was for Greater Sydney at 3.4 °C. The wettest capital city was Greater Melbourne with 10.5 mm/km², and the capital city by the highest change when compared to baseline was Greater Hobart with 59.6%. The dryest capital city was Greater Sydney with 4.9 mm/km², and the capital city by the lowest change when compared to baseline was Greater Sydney with -25.6%.

Location	**Max Temp** (°C)		**Total Rainfall** (mm/km²)	
	Value	**Anomaly**	**Value**	**Anomaly**
Greater Sydney	25.3	3.4	4.9	-1.7
Rest of NSW	26.5	2.2	3.4	-0.6
Greater Melbourne	18.4	0.8	10.5	2.5
Rest of Vic.	19.9	0.7	6.6	0.7
Greater Brisbane	28.6	2.9	9.6	3.3
Rest of Qld	33.9	2.2	3.4	1.0
Greater Adelaide	20.0	0.3	7.2	2.0
Rest of SA	28.2	1.2	2.1	0.6
Greater Perth	22.8	1.0	6.6	1.5
Rest of WA	31.7	0.8	1.9	0.9
Greater Hobart	15.4	-0.1	9.1	3.4
Rest of Tas.	13.4	-0.5	21.3	10.2
Greater Darwin	35.4	1.5	9.7	3.5
Rest of NT	35.5	1.2	3.5	1.9
ACT	18.7	2.3	5.3	-2.6

states, territories and cities

Location	Variable	Value	Anomaly	Percentile
Australia	Rain	3.0	1.0 mm/km²	Upper 16%
Australia	Max Temp	31.1 °C	1.2 °C	Upper 12%
Australia	Av Temp	23.5 °C	1.1 °C	Upper 11%
Australia	Min Temp	15.8 °C	0.9 °C	Upper 11%
Australian Capital Territory	Rain	5.3	-2.6	Lower 23%
Australian Capital Territory	Max Temp	18.7 °C	2.3 °C	Upper 17%
Australian Capital Territory	Av Temp	11.8 °C	1.4 °C	Upper 19%
Australian Capital Territory	Min Temp	4.8 °C	0.5 °C	Upper 48%
New South Wales	Rain	3.4	-0.6	Lower 39%
New South Wales	Max Temp	26.5 °C	2.2 °C	Upper 12%
New South Wales	Av Temp	18.7 °C	1.4 °C	Upper 12%
New South Wales	Min Temp	10.9 °C	0.7 °C	Upper 26%
Northern Territory	Rain	3.5	1.9 mm/km²	Upper 12%
Northern Territory	Max Temp	35.5 °C	1.2 °C	Upper 12%
Northern Territory	Av Temp	27.7 °C	1.1 °C	Upper 9%
Northern Territory	Min Temp	20.0 °C	1.0 °C	Upper 10%
Queensland	Rain	3.5	1.1 mm/km²	Upper 24%
Queensland	Max Temp	33.8 °C	2.2 °C	Upper 2%
Queensland	Av Temp	26.0 °C	1.9 °C	Upper 1%
Queensland	Min Temp	18.2 °C	1.7 °C	Upper 4%
South Australia	Rain	2.1	0.6	Upper 27%
South Australia	Max Temp	28.1 °C	1.3 °C	Upper 18%
South Australia	Av Temp	20.7 °C	1.3 °C	Upper 15%
South Australia	Min Temp	13.3 °C	1.3 °C	Upper 9%
Tasmania	Rain	21.0	10.0	Upper 1%
Tasmania	Max Temp	13.5 °C	-0.5 °C	Lower 11%
Tasmania	Av Temp	9.3 °C	-0.2 °C	Lower 14%
Tasmania	Min Temp	5.2 °C	0.1 °C	Lower 29%
Victoria	Rain	6.8	0.8	Upper 29%
Victoria	Max Temp	19.8 °C	0.7 °C	Upper 48%
Victoria	Av Temp	13.7 °C	0.5 °C	Upper 50%
Victoria	Min Temp	7.5 °C	0.3 °C	Lower 49%
Western Australia	Rain	1.9	0.9	Upper 9%
Western Australia	Max Temp	31.7 °C	0.8 °C	Upper 18%
Western Australia	Av Temp	23.9 °C	0.9 °C	Upper 16%

Western Australia	Min Temp	16.1 °C	0.9 °C	Upper 14%
Greater Adelaide	Rain	7.2	2.0	Upper 15%
Greater Adelaide	Max Temp	20.0 °C	0.3 °C	Lower 42%
Greater Adelaide	Av Temp	14.8 °C	0.5 °C	Lower 47%
Greater Adelaide	Min Temp	9.6 °C	0.6 °C	Upper 28%
Greater Brisbane	Rain	9.6	3.3 mm/km²	Upper 15%
Greater Brisbane	Max Temp	28.6 °C	2.9 °C	Upper 1%
Greater Brisbane	Av Temp	21.6 °C	2.2 °C	Upper 1%
Greater Brisbane	Min Temp	14.5 °C	1.4 °C	Upper 4%
Greater Darwin	Rain	9.7	3.5 mm/km²	Upper 15%
Greater Darwin	Max Temp	35.4 °C	1.5 °C	Upper 10%
Greater Darwin	Av Temp	29.6 °C	1.0 °C	Upper 6%
Greater Darwin	Min Temp	23.8 °C	0.4 °C	Upper 18%
Greater Hobart	Rain	9.1	3.4	Upper 4%
Greater Hobart	Max Temp	15.4 °C	-0.1 °C	Lower 27%
Greater Hobart	Av Temp	10.9 °C	0.0 °C	Lower 26%
Greater Hobart	Min Temp	6.3 °C	0.2 °C	Lower 29%
Greater Melbourne	Rain	10.5	2.5 mm/km²	Upper 12%
Greater Melbourne	Max Temp	18.4 °C	0.8 °C	Upper 40%
Greater Melbourne	Av Temp	13.4 °C	0.9 °C	Upper 35%
Greater Melbourne	Min Temp	8.4 °C	0.9 °C	Upper 31%
Greater Perth	Rain	6.6	1.5 mm/km²	Upper 27%
Greater Perth	Max Temp	22.8 °C	1.0 °C	Upper 18%
Greater Perth	Av Temp	16.8 °C	0.8 °C	Upper 23%
Greater Perth	Min Temp	10.8 °C	0.6 °C	Upper 29%
Greater Sydney	Rain	4.9	-1.7	Lower 36%
Greater Sydney	Max Temp	25.3 °C	3.4 °C	Upper 1%
Greater Sydney	Av Temp	18.2 °C	2.3 °C	Upper 1%
Greater Sydney	Min Temp	11.2 °C	1.2 °C	Upper 7%

australian bioregions

Location	Variable	Value	Anomaly	Percentile
Arnhem Coast	Rain	4.8	2.7 mm/km²	Upper 13%
Arnhem Coast	Max Temp	33.9 °C	0.9 °C	Upper 6%
Arnhem Coast	Av Temp	28.6 °C	0.9 °C	Upper 7%
Arnhem Coast	Min Temp	23.4 °C	1.0 °C	Upper 9%
Arnhem Plateau	Rain	7.9	4.2	Upper 7%
Arnhem Plateau	Max Temp	35.2 °C	0.8 °C	Upper 31%
Arnhem Plateau	Av Temp	28.9 °C	0.8 °C	Upper 13%
Arnhem Plateau	Min Temp	22.5 °C	0.7 °C	Upper 13%
Australian Alps	Rain	12.0	0.2	Upper 40%
Australian Alps	Max Temp	13.3 °C	0.7 °C	Upper 42%
Australian Alps	Av Temp	8.4 °C	0.8 °C	Upper 39%
Australian Alps	Min Temp	3.5 °C	1.0 °C	Upper 32%
Avon Wheatbelt	Rain	2.4	0.7	Upper 24%
Avon Wheatbelt	Max Temp	25.0 °C	0.6 °C	Upper 24%
Avon Wheatbelt	Av Temp	17.0 °C	0.2 °C	Upper 42%
Avon Wheatbelt	Min Temp	9.0 °C	-0.2 °C	Lower 20%
Ben Lomond	Rain	11.9	3.5 mm/km²	Upper 8%
Ben Lomond	Max Temp	14.2 °C	-0.1 °C	Lower 22%
Ben Lomond	Av Temp	9.8 °C	0.1 °C	Lower 27%
Ben Lomond	Min Temp	5.3 °C	0.3 °C	Lower 42%
Brigalow Belt North	Rain	3.7	0.6	Upper 38%
Brigalow Belt North	Max Temp	33.0 °C	2.5 °C	Upper 1%
Brigalow Belt North	Av Temp	25.4 °C	2.2 °C	Upper 1%
Brigalow Belt North	Min Temp	17.8 °C	1.9 °C	Upper 2%
Brigalow Belt South	Rain	5.1	0.6	Upper 37%
Brigalow Belt South	Max Temp	30.6 °C	2.9 °C	Upper 3%
Brigalow Belt South	Av Temp	22.2 °C	2.3 °C	Upper 1%
Brigalow Belt South	Min Temp	13.8 °C	1.6 °C	Upper 2%
Broken Hill Complex	Rain	1.3	-0.2	Lower 46%
Broken Hill Complex	Max Temp	27.8 °C	1.7 °C	Upper 20%
Broken Hill Complex	Av Temp	20.3 °C	1.3 °C	Upper 16%
Broken Hill Complex	Min Temp	12.7 °C	1.0 °C	Upper 16%
Burt Plain	Rain	2.9	1.7 mm/km²	Upper 13%
Burt Plain	Max Temp	33.5 °C	1.4 °C	Upper 15%
Burt Plain	Av Temp	25.1 °C	1.0 °C	Upper 17%
Burt Plain	Min Temp	16.7 °C	0.6 °C	Upper 18%

Cape York Peninsula	Rain	5.8	3.4	Upper 9%
Cape York Peninsula	Max Temp	34.5 °C	1.4 °C	Upper 3%
Cape York Peninsula	Av Temp	28.5 °C	1.5 °C	Upper 3%
Cape York Peninsula	Min Temp	22.5 °C	1.6 °C	Upper 4%
Carnarvon	Rain	0.3	0.1 mm/km²	Upper 24%
Carnarvon	Max Temp	30.9 °C	1.3 °C	Upper 17%
Carnarvon	Av Temp	23.6 °C	1.1 °C	Upper 14%
Carnarvon	Min Temp	16.4 °C	0.9 °C	Upper 18%
Central Arnhem	Rain	4.7	2.6 mm/km²	Upper 14%
Central Arnhem	Max Temp	35.6 °C	1.2 °C	Upper 7%
Central Arnhem	Av Temp	28.9 °C	1.0 °C	Upper 7%
Central Arnhem	Min Temp	22.1 °C	0.7 °C	Upper 18%
Central Kimberley	Rain	5.0	3.4	Upper 7%
Central Kimberley	Max Temp	37.5 °C	0.9 °C	Upper 10%
Central Kimberley	Av Temp	29.7 °C	0.9 °C	Upper 13%
Central Kimberley	Min Temp	21.8 °C	0.9 °C	Upper 18%
Central Mackay Coast	Rain	4.7	0.7	Upper 45%
Central Mackay Coast	Max Temp	29.7 °C	1.8 °C	Upper 1%
Central Mackay Coast	Av Temp	24.4 °C	2.0 °C	Upper 1%
Central Mackay Coast	Min Temp	19.0 °C	2.2 °C	Upper 1%
Central Ranges	Rain	3.3	2.1 mm/km²	Upper 10%
Central Ranges	Max Temp	32.0 °C	1.6 °C	Upper 8%
Central Ranges	Av Temp	24.2 °C	1.6 °C	Upper 7%
Central Ranges	Min Temp	16.4 °C	1.6 °C	Upper 7%
Channel Country	Rain	1.6	0.7	Upper 29%
Channel Country	Max Temp	33.7 °C	2.1 °C	Upper 7%
Channel Country	Av Temp	25.7 °C	1.9 °C	Upper 6%
Channel Country	Min Temp	17.6 °C	1.7 °C	Upper 6%
Cobar Peneplain	Rain	2.4	-0.5	Lower 43%
Cobar Peneplain	Max Temp	27.9 °C	2.2 °C	Upper 12%
Cobar Peneplain	Av Temp	19.7 °C	1.3 °C	Upper 18%
Cobar Peneplain	Min Temp	11.5 °C	0.3 °C	Upper 42%
Coolgardie	Rain	2.8	1.3 mm/km²	Upper 11%
Coolgardie	Max Temp	25.2 °C	0.1 °C	Lower 41%
Coolgardie	Av Temp	17.5 °C	0.1 °C	Lower 43%
Coolgardie	Min Temp	9.8 °C	0.1 °C	Lower 39%
Daly Basin	Rain	6.8	2.9 mm/km²	Upper 13%
Daly Basin	Max Temp	36.5 °C	0.2 °C	Lower 29%
Daly Basin	Av Temp	29.7 °C	0.4 °C	Upper 30%
Daly Basin	Min Temp	22.8 °C	0.5 °C	Upper 20%
Dampierland	Rain	1.0	0.5	Upper 22%
Dampierland	Max Temp	36.7 °C	0.7 °C	Upper 17%
Dampierland	Av Temp	29.7 °C	1.2 °C	Upper 6%

Dampierland	Min Temp	22.8 °C	1.7 °C	Upper 3%
Darling Riverine Plains	Rain	2.6	-0.6	Lower 42%
Darling Riverine Plains	Max Temp	30.1 °C	2.8 °C	Upper 5%
Darling Riverine Plains	Av Temp	21.5 °C	1.8 °C	Upper 11%
Darling Riverine Plains	Min Temp	12.9 °C	0.8 °C	Upper 27%
Darwin Coastal	Rain	11.7	6.6	Upper 1%
Darwin Coastal	Max Temp	35.0 °C	0.6 °C	Upper 45%
Darwin Coastal	Av Temp	29.4 °C	0.6 °C	Upper 20%
Darwin Coastal	Min Temp	23.7 °C	0.6 °C	Upper 15%
Davenport Murchison Ranges	Rain	1.9	0.6	Upper 29%
Davenport Murchison Ranges	Max Temp	35.9 °C	1.2 °C	Upper 10%
Davenport Murchison Ranges	Av Temp	28.4 °C	1.4 °C	Upper 7%
Davenport Murchison Ranges	Min Temp	20.8 °C	1.6 °C	Upper 7%
Desert Uplands	Rain	3.4	1.1 mm/km²	Upper 28%
Desert Uplands	Max Temp	34.8 °C	2.4 °C	Upper 2%
Desert Uplands	Av Temp	26.3 °C	2.0 °C	Upper 2%
Desert Uplands	Min Temp	17.8 °C	1.6 °C	Upper 8%
Einasleigh Uplands	Rain	4.1	1.8 mm/km²	Upper 16%
Einasleigh Uplands	Max Temp	33.0 °C	1.4 °C	Upper 3%
Einasleigh Uplands	Av Temp	25.9 °C	1.7 °C	Upper 1%
Einasleigh Uplands	Min Temp	18.9 °C	2.0 °C	Upper 4%
Esperance Plains	Rain	4.1	0.2	Upper 39%
Esperance Plains	Max Temp	21.8 °C	0.5 °C	Upper 34%
Esperance Plains	Av Temp	15.6 °C	0.5 °C	Upper 32%
Esperance Plains	Min Temp	9.4 °C	0.5 °C	Upper 31%
Eyre Yorke Block	Rain	3.3	0.5	Upper 30%
Eyre Yorke Block	Max Temp	23.0 °C	0.4 °C	Lower 45%
Eyre Yorke Block	Av Temp	16.6 °C	0.4 °C	Upper 50%
Eyre Yorke Block	Min Temp	10.1 °C	0.3 °C	Upper 39%
Finke	Rain	2.2	1.2 mm/km²	Upper 18%
Finke	Max Temp	32.2 °C	2.2 °C	Upper 9%
Finke	Av Temp	23.9 °C	1.8 °C	Upper 9%
Finke	Min Temp	15.7 °C	1.4 °C	Upper 9%
Flinders Lofty Block	Rain	2.4	0.1 mm/km²	Upper 43%
Flinders Lofty Block	Max Temp	24.8 °C	1.1 °C	Upper 35%
Flinders Lofty Block	Av Temp	17.6 °C	1.1 °C	Upper 26%
Flinders Lofty Block	Min Temp	10.4 °C	1.0 °C	Upper 15%
Furneaux	Rain	10.1	3.7 mm/km²	Upper 4%
Furneaux	Max Temp	16.0 °C	0.3 °C	Lower 36%
Furneaux	Av Temp	12.4 °C	0.5 °C	Lower 46%
Furneaux	Min Temp	8.7 °C	0.8 °C	Upper 38%
Gascoyne	Rain	0.3	0.0	Upper 39%
Gascoyne	Max Temp	33.4 °C	1.7 °C	Upper 11%

Gascoyne	Av Temp	25.1 °C	1.5 °C	Upper 10%
Gascoyne	Min Temp	16.8 °C	1.3 °C	Upper 10%
Gawler	Rain	1.9	0.6	Upper 30%
Gawler	Max Temp	27.5 °C	1.4 °C	Upper 20%
Gawler	Av Temp	20.1 °C	1.3 °C	Upper 16%
Gawler	Min Temp	12.6 °C	1.2 °C	Upper 12%
Geraldton Sandplains	Rain	2.4	0.8	Upper 23%
Geraldton Sandplains	Max Temp	25.9 °C	0.5 °C	Upper 22%
Geraldton Sandplains	Av Temp	18.7 °C	0.6 °C	Upper 23%
Geraldton Sandplains	Min Temp	11.6 °C	0.7 °C	Upper 23%
Gibson Desert	Rain	1.5	0.9	Upper 12%
Gibson Desert	Max Temp	35.1 °C	1.6 °C	Upper 7%
Gibson Desert	Av Temp	26.9 °C	1.5 °C	Upper 7%
Gibson Desert	Min Temp	18.7 °C	1.4 °C	Upper 9%
Great Sandy Desert	Rain	1.4	0.8	Upper 16%
Great Sandy Desert	Max Temp	36.8 °C	1.4 °C	Upper 7%
Great Sandy Desert	Av Temp	28.6 °C	1.4 °C	Upper 9%
Great Sandy Desert	Min Temp	20.3 °C	1.3 °C	Upper 11%
Great Victoria Desert	Rain	1.9	0.9	Upper 20%
Great Victoria Desert	Max Temp	29.4 °C	1.0 °C	Upper 20%
Great Victoria Desert	Av Temp	21.7 °C	1.3 °C	Upper 9%
Great Victoria Desert	Min Temp	14.0 °C	1.6 °C	Upper 6%
Gulf Coastal	Rain	3.1	1.5 mm/km²	Upper 14%
Gulf Coastal	Max Temp	35.5 °C	0.6 °C	Upper 22%
Gulf Coastal	Av Temp	29.3 °C	1.4 °C	Upper 7%
Gulf Coastal	Min Temp	23.1 °C	2.3 °C	Upper 7%
Gulf Fall and Uplands	Rain	4.3	2.6 mm/km²	Upper 7%
Gulf Fall and Uplands	Max Temp	36.8 °C	1.1 °C	Upper 15%
Gulf Fall and Uplands	Av Temp	29.4 °C	1.3 °C	Upper 9%
Gulf Fall and Uplands	Min Temp	21.9 °C	1.5 °C	Upper 8%
Gulf Plains	Rain	3.5	1.8 mm/km²	Upper 11%
Gulf Plains	Max Temp	36.5 °C	1.3 °C	Upper 4%
Gulf Plains	Av Temp	29.2 °C	1.5 °C	Upper 4%
Gulf Plains	Min Temp	21.9 °C	1.7 °C	Upper 6%
Hampton	Rain	2.6	0.9	Upper 26%
Hampton	Max Temp	24.0 °C	0.2 °C	Lower 47%
Hampton	Av Temp	17.5 °C	0.6 °C	Upper 30%
Hampton	Min Temp	11.0 °C	1.0 °C	Upper 17%
Jarrah Forest	Rain	6.8	1.7 mm/km²	Upper 19%
Jarrah Forest	Max Temp	21.1 °C	0.4 °C	Upper 28%
Jarrah Forest	Av Temp	14.8 °C	0.4 °C	Upper 29%
Jarrah Forest	Min Temp	8.6 °C	0.4 °C	Upper 36%
Kanmantoo	Rain	5.3	0.7	Upper 25%

Kanmantoo	Max Temp	18.7 °C	0.2 °C	Lower 42%
Kanmantoo	Av Temp	14.1 °C	0.3 °C	Lower 46%
Kanmantoo	Min Temp	9.6 °C	0.4 °C	Upper 41%
King	Rain	17.0	7.8	Upper 1%
King	Max Temp	15.0 °C	0.3 °C	Lower 33%
King	Av Temp	11.6 °C	0.2 °C	Lower 34%
King	Min Temp	8.1 °C	0.1 °C	Lower 33%
Little Sandy Desert	Rain	0.4	0.0	Upper 42%
Little Sandy Desert	Max Temp	35.5 °C	2.1 °C	Upper 7%
Little Sandy Desert	Av Temp	27.0 °C	1.9 °C	Upper 7%
Little Sandy Desert	Min Temp	18.4 °C	1.6 °C	Upper 12%
MacDonnell Ranges	Rain	3.5	2.0	Upper 11%
MacDonnell Ranges	Max Temp	32.0 °C	1.7 °C	Upper 13%
MacDonnell Ranges	Av Temp	23.6 °C	1.3 °C	Upper 16%
MacDonnell Ranges	Min Temp	15.2 °C	0.9 °C	Upper 18%
Mallee	Rain	2.6	0.1 mm/km²	Upper 47%
Mallee	Max Temp	23.1 °C	0.5 °C	Upper 33%
Mallee	Av Temp	15.7 °C	0.2 °C	Upper 49%
Mallee	Min Temp	8.3 °C	-0.1 °C	Lower 24%
Mitchell Grass Downs	Rain	2.0	0.6	Upper 31%
Mitchell Grass Downs	Max Temp	36.0 °C	2.0 °C	Upper 4%
Mitchell Grass Downs	Av Temp	27.5 °C	1.8 °C	Upper 4%
Mitchell Grass Downs	Min Temp	19.0 °C	1.5 °C	Upper 7%
Mount Isa Inlier	Rain	3.0	1.6 mm/km²	Upper 16%
Mount Isa Inlier	Max Temp	35.8 °C	1.4 °C	Upper 13%
Mount Isa Inlier	Av Temp	28.1 °C	1.4 °C	Upper 8%
Mount Isa Inlier	Min Temp	20.4 °C	1.4 °C	Upper 5%
Mulga Lands	Rain	1.6	-0.5	Lower 41%
Mulga Lands	Max Temp	32.2 °C	2.9 °C	Upper 2%
Mulga Lands	Av Temp	24.1 °C	2.4 °C	Upper 2%
Mulga Lands	Min Temp	16.0 °C	1.9 °C	Upper 4%
Murchison	Rain	1.0	0.5	Upper 24%
Murchison	Max Temp	29.7 °C	0.9 °C	Upper 17%
Murchison	Av Temp	21.8 °C	0.8 °C	Upper 19%
Murchison	Min Temp	13.9 °C	0.8 °C	Upper 20%
Murray Darling Depression	Rain	2.6	-0.0	Upper 46%
Murray Darling Depression	Max Temp	24.7 °C	1.1 °C	Upper 38%
Murray Darling Depression	Av Temp	17.2 °C	0.6 °C	Upper 40%
Murray Darling Depression	Min Temp	9.6 °C	0.1 °C	Lower 48%
NSW North Coast	Rain	5.6	-1.6	Lower 33%
NSW North Coast	Max Temp	25.6 °C	3.3 °C	Upper 1%
NSW North Coast	Av Temp	18.5 °C	2.4 °C	Upper 1%
NSW North Coast	Min Temp	11.5 °C	1.5 °C	Upper 4%

NSW South Western Slopes	Rain	4.2	-1.1 mm/km²	Lower 41%
NSW South Western Slopes	Max Temp	23.7 °C	1.9 °C	Upper 22%
NSW South Western Slopes	Av Temp	15.7 °C	0.8 °C	Upper 34%
NSW South Western Slopes	Min Temp	7.6 °C	-0.3 °C	Lower 19%
Nandewar	Rain	6.4	0.2	Upper 39%
Nandewar	Max Temp	26.9 °C	2.7 °C	Upper 6%
Nandewar	Av Temp	18.5 °C	1.9 °C	Upper 5%
Nandewar	Min Temp	10.2 °C	1.2 °C	Upper 14%
Naracoorte Coastal Plain	Rain	6.8	1.8 mm/km²	Upper 10%
Naracoorte Coastal Plain	Max Temp	19.0 °C	0.0 °C	Lower 29%
Naracoorte Coastal Plain	Av Temp	13.8 °C	0.2 °C	Lower 39%
Naracoorte Coastal Plain	Min Temp	8.5 °C	0.4 °C	Upper 36%
New England Tablelands	Rain	7.4	0.5	Upper 34%
New England Tablelands	Max Temp	22.9 °C	2.6 °C	Upper 6%
New England Tablelands	Av Temp	15.6 °C	2.1 °C	Upper 4%
New England Tablelands	Min Temp	8.3 °C	1.6 °C	Upper 6%
Northern Kimberley	Rain	6.4	4.2	Upper 4%
Northern Kimberley	Max Temp	35.6 °C	0.5 °C	Upper 36%
Northern Kimberley	Av Temp	29.0 °C	0.6 °C	Upper 15%
Northern Kimberley	Min Temp	22.4 °C	0.7 °C	Upper 15%
Nullarbor	Rain	2.2	1.0 mm/km²	Upper 14%
Nullarbor	Max Temp	26.3 °C	0.2 °C	Lower 43%
Nullarbor	Av Temp	18.9 °C	0.8 °C	Upper 27%
Nullarbor	Min Temp	11.6 °C	1.4 °C	Upper 8%
Ord Victoria Plain	Rain	3.8	2.2 mm/km²	Upper 12%
Ord Victoria Plain	Max Temp	38.1 °C	1.1 °C	Upper 7%
Ord Victoria Plain	Av Temp	30.1 °C	1.0 °C	Upper 11%
Ord Victoria Plain	Min Temp	22.1 °C	0.9 °C	Upper 20%
Pilbara	Rain	0.1	-0.2	Lower 21%
Pilbara	Max Temp	35.7 °C	1.4 °C	Upper 12%
Pilbara	Av Temp	27.7 °C	1.6 °C	Upper 9%
Pilbara	Min Temp	19.6 °C	1.8 °C	Upper 6%
Pine Creek	Rain	7.8	2.9 mm/km²	Upper 15%
Pine Creek	Max Temp	36.4 °C	0.8 °C	Upper 39%
Pine Creek	Av Temp	29.8 °C	0.7 °C	Upper 15%
Pine Creek	Min Temp	23.1 °C	0.6 °C	Upper 15%
Riverina	Rain	2.3	-1.0	Lower 36%
Riverina	Max Temp	24.5 °C	1.5 °C	Upper 26%
Riverina	Av Temp	16.7 °C	0.6 °C	Upper 41%
Riverina	Min Temp	9.0 °C	-0.2 °C	Lower 26%
Simpson Strzelecki	Rain	1.2	0.5	Upper 31%
Simpson Strzelecki	Max Temp	32.8 °C	2.0 °C	Upper 9%
Simpson Strzelecki	Av Temp	24.6 °C	1.8 °C	Upper 9%

Simpson Strzelecki	Min Temp	16.4 °C	1.6 °C	Upper 7%
South East Coastal Plain	Rain	10.4	3.4	Upper 3%
South East Coastal Plain	Max Temp	18.6 °C	0.8 °C	Upper 45%
South East Coastal Plain	Av Temp	13.7 °C	0.8 °C	Upper 37%
South East Coastal Plain	Min Temp	8.8 °C	0.8 °C	Upper 34%
South East Corner	Rain	5.9	-1.6	Lower 34%
South East Corner	Max Temp	20.1 °C	2.1 °C	Upper 15%
South East Corner	Av Temp	14.2 °C	1.5 °C	Upper 12%
South East Corner	Min Temp	8.3 °C	0.8 °C	Upper 26%
South Eastern Highlands	Rain	8.2	-0.2	Upper 42%
South Eastern Highlands	Max Temp	18.8 °C	1.6 °C	Upper 22%
South Eastern Highlands	Av Temp	12.5 °C	1.2 °C	Upper 20%
South Eastern Highlands	Min Temp	6.2 °C	0.8 °C	Upper 30%
South Eastern Queensland	Rain	8.9	2.6 mm/km²	Upper 18%
South Eastern Queensland	Max Temp	28.5 °C	2.6 °C	Upper 2%
South Eastern Queensland	Av Temp	21.8 °C	2.1 °C	Upper 1%
South Eastern Queensland	Min Temp	15.2 °C	1.7 °C	Upper 2%
Southern Volcanic Plain	Rain	8.2	2.4	Upper 8%
Southern Volcanic Plain	Max Temp	17.9 °C	0.3 °C	Lower 43%
Southern Volcanic Plain	Av Temp	12.8 °C	0.4 °C	Upper 49%
Southern Volcanic Plain	Min Temp	7.7 °C	0.6 °C	Upper 34%
Stony Plains	Rain	0.8	0.1 mm/km²	Upper 48%
Stony Plains	Max Temp	31.0 °C	1.9 °C	Upper 11%
Stony Plains	Av Temp	23.2 °C	1.8 °C	Upper 8%
Stony Plains	Min Temp	15.4 °C	1.8 °C	Upper 7%
Sturt Plateau	Rain	3.3	1.4 mm/km²	Upper 21%
Sturt Plateau	Max Temp	37.4 °C	1.0 °C	Upper 13%
Sturt Plateau	Av Temp	29.6 °C	0.9 °C	Upper 15%
Sturt Plateau	Min Temp	21.7 °C	0.8 °C	Upper 18%
Swan Coastal Plain	Rain	5.0	1.1 mm/km²	Upper 24%
Swan Coastal Plain	Max Temp	23.4 °C	0.7 °C	Upper 21%
Swan Coastal Plain	Av Temp	17.2 °C	0.7 °C	Upper 23%
Swan Coastal Plain	Min Temp	11.0 °C	0.6 °C	Upper 33%
Sydney Basin	Rain	4.5	-1.7	Lower 30%
Sydney Basin	Max Temp	24.9 °C	3.2 °C	Upper 2%
Sydney Basin	Av Temp	17.7 °C	2.1 °C	Upper 1%
Sydney Basin	Min Temp	10.6 °C	1.1 °C	Upper 13%
Tanami	Rain	2.1	1.1 mm/km²	Upper 19%
Tanami	Max Temp	36.5 °C	1.2 °C	Upper 12%
Tanami	Av Temp	28.2 °C	1.0 °C	Upper 12%
Tanami	Min Temp	19.9 °C	0.8 °C	Upper 15%
Tasmanian Central Highlands	Rain	29.9	15.4	Upper 1%
Tasmanian Central Highlands	Max Temp	9.8 °C	-1.0 °C	Lower 4%

Tasmanian Central Highlands	Av Temp	5.8 °C	-0.7 °C	Lower 5%
Tasmanian Central Highlands	Min Temp	1.7 °C	-0.3 °C	Lower 10%
Tasmanian Northern	Rain	8.4	3.0	Upper 10%
Tasmanian Northern	Max Temp	15.8 °C	-0.2 °C	Lower 17%
Tasmanian Northern	Av Temp	10.5 °C	-0.1 °C	Lower 23%
Tasmanian Northern	Min Temp	5.3 °C	0.1 °C	Lower 45%
Tasmanian Northern Slopes	Rain	18.4	8.1 mm/km²	Upper 1%
Tasmanian Northern Slopes	Max Temp	13.7 °C	-0.3 °C	Lower 15%
Tasmanian Northern Slopes	Av Temp	9.6 °C	-0.0 °C	Lower 23%
Tasmanian Northern Slopes	Min Temp	5.4 °C	0.2 °C	Lower 40%
Tasmanian South East	Rain	8.5	2.8	Upper 9%
Tasmanian South East	Max Temp	14.9 °C	-0.1 °C	Lower 23%
Tasmanian South East	Av Temp	10.3 °C	-0.0 °C	Lower 23%
Tasmanian South East	Min Temp	5.5 °C	0.1 °C	Lower 31%
Tasmanian Southern Ranges	Rain	25.6	13.8	Upper 1%
Tasmanian Southern Ranges	Max Temp	11.9 °C	-1.3 °C	Lower 1%
Tasmanian Southern Ranges	Av Temp	7.7 °C	-0.8 °C	Lower 4%
Tasmanian Southern Ranges	Min Temp	3.6 °C	-0.3 °C	Lower 9%
Tasmanian West	Rain	36.1	18.6	Upper 1%
Tasmanian West	Max Temp	12.8 °C	-0.8 °C	Lower 3%
Tasmanian West	Av Temp	9.2 °C	-0.4 °C	Lower 9%
Tasmanian West	Min Temp	5.6 °C	0.0 °C	Lower 30%
Tiwi Cobourg	Rain	11.6	7.1 mm/km²	Upper 4%
Tiwi Cobourg	Max Temp	33.6 °C	1.4 °C	Upper 7%
Tiwi Cobourg	Av Temp	28.8 °C	0.9 °C	Upper 9%
Tiwi Cobourg	Min Temp	24.0 °C	0.3 °C	Upper 24%
Victoria Bonaparte	Rain	6.9	4.1 mm/km²	Upper 4%
Victoria Bonaparte	Max Temp	37.0 °C	0.4 °C	Upper 39%
Victoria Bonaparte	Av Temp	29.9 °C	0.4 °C	Upper 28%
Victoria Bonaparte	Min Temp	22.8 °C	0.3 °C	Upper 29%
Victorian Midlands	Rain	6.7	0.8	Upper 31%
Victorian Midlands	Max Temp	18.7 °C	0.3 °C	Lower 47%
Victorian Midlands	Av Temp	12.9 °C	0.3 °C	Lower 47%
Victorian Midlands	Min Temp	7.0 °C	0.4 °C	Upper 46%
Warren	Rain	12.4	4.0	Upper 3%
Warren	Max Temp	19.4 °C	0.3 °C	Upper 35%
Warren	Av Temp	14.9 °C	0.5 °C	Upper 23%
Warren	Min Temp	10.3 °C	0.7 °C	Upper 10%
Wet Tropics	Rain	7.6	2.1 mm/km²	Upper 27%
Wet Tropics	Max Temp	29.5 °C	1.3 °C	Upper 4%
Wet Tropics	Av Temp	24.6 °C	1.8 °C	Upper 1%
Wet Tropics	Min Temp	19.7 °C	2.4 °C	Upper 3%
Yalgoo	Rain	1.7	1.0 mm/km²	Upper 9%

Yalgoo	Max Temp	27.9 °C	0.6 °C	Upper 20%
Yalgoo	Av Temp	20.1 °C	0.5 °C	Upper 26%
Yalgoo	Min Temp	12.2 °C	0.3 °C	Upper 39%

local government areas

This table is sorted by state first (New South Wales on page 21, Northern Territory on page 33, Queensland on page 34, South Australia on page 42, Tasmania on page 48, Victoria on page 51, Western Australia on page 58), then by local government area. Please note that LGA analysis is performed with respect to 2024 geographical boundaries.

Location	Variable	Value	Anomaly	Percentile
new south wales				
Albury	Rain	3.9 mm/km²	-2.3 mm/km²	Lower 26%
Albury	Max Temp	21.7 °C	1.1 °C	Upper 33%
Albury	Av Temp	14.8 °C	0.7 °C	Upper 45%
Albury	Min Temp	7.9 °C	0.2 °C	Lower 39%
Armidale	Rain	7.0 mm/km²	0.3 mm/km²	Upper 42%
Armidale	Max Temp	22.4 °C	2.7 °C	Upper 4%
Armidale	Av Temp	15.3 °C	2.2 °C	Upper 1%
Armidale	Min Temp	8.2 °C	1.7 °C	Upper 6%
Ballina	Rain	8.8 mm/km²	0.9 mm/km²	Upper 45%
Ballina	Max Temp	26.5 °C	2.5 °C	Upper 3%
Ballina	Av Temp	21.0 °C	2.0 °C	Upper 1%
Ballina	Min Temp	15.6 °C	1.5 °C	Upper 3%
Balranald	Rain	1.8 mm/km²	-0.6 mm/km²	Lower 38%
Balranald	Max Temp	26.2 °C	1.5 °C	Upper 22%
Balranald	Av Temp	18.1 °C	0.8 °C	Upper 33%
Balranald	Min Temp	10.1 °C	-0.0 °C	Lower 37%
Bathurst	Rain	5.6 mm/km²	-1.0 mm/km²	Upper 50%
Bathurst	Max Temp	21.4 °C	2.2 °C	Upper 11%
Bathurst	Av Temp	14.1 °C	1.6 °C	Upper 10%
Bathurst	Min Temp	6.7 °C	1.1 °C	Upper 18%
Bayside (NSW)	Rain	5.4 mm/km²	-1.0 mm/km²	Lower 40%
Bayside (NSW)	Max Temp	25.4 °C	3.4 °C	Upper 1%
Bayside (NSW)	Av Temp	20.0 °C	2.7 °C	Upper 1%
Bayside (NSW)	Min Temp	14.6 °C	2.0 °C	Upper 3%
Bega Valley	Rain	4.1 mm/km²	-3.1 mm/km²	Lower 20%
Bega Valley	Max Temp	20.5 °C	2.8 °C	Upper 5%
Bega Valley	Av Temp	14.4 °C	1.7 °C	Upper 7%
Bega Valley	Min Temp	8.3 °C	0.6 °C	Upper 26%
Bellingen	Rain	8.1 mm/km²	-0.4 mm/km²	Lower 48%
Bellingen	Max Temp	24.6 °C	2.6 °C	Upper 1%
Bellingen	Av Temp	18.2 °C	2.2 °C	Upper 1%

Bellingen	Min Temp	11.8 °C	1.8 °C	Upper 4%
Berrigan	Rain	2.1 mm/km²	-1.8 mm/km²	Lower 18%
Berrigan	Max Temp	23.3 °C	1.4 °C	Upper 31%
Berrigan	Av Temp	15.6 °C	0.5 °C	Upper 49%
Berrigan	Min Temp	8.0 °C	-0.5 °C	Lower 10%
Blacktown	Rain	3.3 mm/km²	-2.4 mm/km²	Lower 23%
Blacktown	Max Temp	26.9 °C	3.5 °C	Upper 1%
Blacktown	Av Temp	19.7 °C	2.4 °C	Upper 1%
Blacktown	Min Temp	12.5 °C	1.3 °C	Upper 4%
Bland	Rain	3.5 mm/km²	-0.3 mm/km²	Upper 48%
Bland	Max Temp	25.5 °C	2.2 °C	Upper 16%
Bland	Av Temp	17.1 °C	1.0 °C	Upper 28%
Bland	Min Temp	8.7 °C	-0.2 °C	Lower 25%
Blayney	Rain	6.9 mm/km²	-0.3 mm/km²	Upper 41%
Blayney	Max Temp	20.5 °C	1.7 °C	Upper 17%
Blayney	Av Temp	13.4 °C	1.3 °C	Upper 18%
Blayney	Min Temp	6.3 °C	0.9 °C	Upper 26%
Blue Mountains	Rain	5.0 mm/km²	-2.0 mm/km²	Lower 30%
Blue Mountains	Max Temp	23.5 °C	3.3 °C	Upper 3%
Blue Mountains	Av Temp	16.3 °C	2.1 °C	Upper 2%
Blue Mountains	Min Temp	9.2 °C	1.0 °C	Upper 21%
Bogan	Rain	2.7 mm/km²	-0.3 mm/km²	Upper 50%
Bogan	Max Temp	28.6 °C	2.6 °C	Upper 8%
Bogan	Av Temp	20.1 °C	1.4 °C	Upper 16%
Bogan	Min Temp	11.5 °C	0.1 °C	Lower 48%
Bourke	Rain	1.8 mm/km²	-0.3 mm/km²	Lower 45%
Bourke	Max Temp	30.9 °C	2.6 °C	Upper 9%
Bourke	Av Temp	22.9 °C	2.2 °C	Upper 2%
Bourke	Min Temp	15.0 °C	1.8 °C	Upper 3%
Brewarrina	Rain	2.1 mm/km²	-0.6 mm/km²	Lower 42%
Brewarrina	Max Temp	31.2 °C	3.1 °C	Upper 3%
Brewarrina	Av Temp	22.4 °C	1.9 °C	Upper 9%
Brewarrina	Min Temp	13.6 °C	0.7 °C	Upper 30%
Broken Hill	Rain	1.1 mm/km²	-0.8 mm/km²	Lower 33%
Broken Hill	Max Temp	26.6 °C	1.9 °C	Upper 18%
Broken Hill	Av Temp	19.2 °C	1.2 °C	Upper 20%
Broken Hill	Min Temp	11.8 °C	0.6 °C	Upper 31%
Burwood	Rain	24.5 mm/km²	-4.3 mm/km²	Upper 48%
Burwood	Max Temp	25.8 °C	3.4 °C	Upper 1%
Burwood	Av Temp	19.8 °C	2.5 °C	Upper 1%
Burwood	Min Temp	13.8 °C	1.6 °C	Upper 3%
Byron	Rain	8.5 mm/km²	-0.7 mm/km²	Lower 47%
Byron	Max Temp	26.1 °C	2.4 °C	Upper 2%

Byron	Av Temp	20.8 °C	2.0 °C	Upper 1%
Byron	Min Temp	15.5 °C	1.5 °C	Upper 3%
Cabonne	Rain	4.2 mm/km²	-1.8 mm/km²	Lower 35%
Cabonne	Max Temp	23.2 °C	1.8 °C	Upper 16%
Cabonne	Av Temp	15.3 °C	1.0 °C	Upper 26%
Cabonne	Min Temp	7.4 °C	0.2 °C	Lower 39%
Camden	Rain	4.6 mm/km²	0.0 mm/km²	Upper 42%
Camden	Max Temp	26.6 °C	3.6 °C	Upper 1%
Camden	Av Temp	18.9 °C	2.2 °C	Upper 1%
Camden	Min Temp	11.3 °C	0.9 °C	Upper 11%
Campbelltown (NSW)	Rain	6.6 mm/km²	0.5 mm/km²	Upper 35%
Campbelltown (NSW)	Max Temp	25.8 °C	3.7 °C	Upper 1%
Campbelltown (NSW)	Av Temp	18.7 °C	2.3 °C	Upper 1%
Campbelltown (NSW)	Min Temp	11.6 °C	0.9 °C	Upper 12%
Canada Bay	Rain	16.8 mm/km²	-0.7 mm/km²	Upper 47%
Canada Bay	Max Temp	25.8 °C	3.4 °C	Upper 1%
Canada Bay	Av Temp	19.9 °C	2.5 °C	Upper 1%
Canada Bay	Min Temp	14.0 °C	1.7 °C	Upper 3%
Canterbury-Bankstown	Rain	5.4 mm/km²	-0.1 mm/km²	Upper 45%
Canterbury-Bankstown	Max Temp	26.1 °C	3.5 °C	Upper 1%
Canterbury-Bankstown	Av Temp	19.7 °C	2.5 °C	Upper 1%
Canterbury-Bankstown	Min Temp	13.3 °C	1.5 °C	Upper 4%
Carrathool	Rain	2.2 mm/km²	-0.8 mm/km²	Lower 41%
Carrathool	Max Temp	26.4 °C	1.9 °C	Upper 20%
Carrathool	Av Temp	18.2 °C	0.8 °C	Upper 31%
Carrathool	Min Temp	10.0 °C	-0.2 °C	Lower 28%
Central Coast (NSW)	Rain	4.3 mm/km²	-2.9 mm/km²	Lower 23%
Central Coast (NSW)	Max Temp	26.0 °C	3.6 °C	Upper 1%
Central Coast (NSW)	Av Temp	19.3 °C	2.4 °C	Upper 1%
Central Coast (NSW)	Min Temp	12.6 °C	1.2 °C	Upper 9%
Central Darling	Rain	1.4 mm/km²	-0.5 mm/km²	Lower 36%
Central Darling	Max Temp	28.4 °C	1.5 °C	Upper 23%
Central Darling	Av Temp	20.7 °C	1.3 °C	Upper 17%
Central Darling	Min Temp	13.0 °C	1.0 °C	Upper 13%
Cessnock	Rain	4.1 mm/km²	-1.7 mm/km²	Lower 31%
Cessnock	Max Temp	26.6 °C	3.6 °C	Upper 1%
Cessnock	Av Temp	19.0 °C	2.3 °C	Upper 1%
Cessnock	Min Temp	11.5 °C	1.1 °C	Upper 9%
Clarence Valley	Rain	8.3 mm/km²	1.7 mm/km²	Upper 31%
Clarence Valley	Max Temp	26.6 °C	2.9 °C	Upper 2%
Clarence Valley	Av Temp	19.8 °C	2.4 °C	Upper 1%
Clarence Valley	Min Temp	13.0 °C	1.9 °C	Upper 3%
Cobar	Rain	2.1 mm/km²	-0.5 mm/km²	Lower 44%

Cobar	Max Temp	27.9 °C	1.8 °C	Upper 21%
Cobar	Av Temp	20.1 °C	1.2 °C	Upper 18%
Cobar	Min Temp	12.2 °C	0.7 °C	Upper 25%
Coffs Harbour	Rain	9.2 mm/km²	1.4 mm/km²	Upper 39%
Coffs Harbour	Max Temp	25.6 °C	2.8 °C	Upper 1%
Coffs Harbour	Av Temp	19.7 °C	2.2 °C	Upper 1%
Coffs Harbour	Min Temp	13.7 °C	1.7 °C	Upper 4%
Coolamon	Rain	3.6 mm/km²	-0.6 mm/km²	Lower 44%
Coolamon	Max Temp	24.2 °C	1.9 °C	Upper 23%
Coolamon	Av Temp	16.0 °C	0.7 °C	Upper 39%
Coolamon	Min Temp	7.8 °C	-0.5 °C	Lower 13%
Coonamble	Rain	2.6 mm/km²	-1.1 mm/km²	Lower 36%
Coonamble	Max Temp	29.3 °C	2.8 °C	Upper 6%
Coonamble	Av Temp	20.5 °C	1.6 °C	Upper 13%
Coonamble	Min Temp	11.6 °C	0.5 °C	Upper 38%
Cootamundra-Gundagai	Rain	5.2 mm/km²	-1.5 mm/km²	Lower 45%
Cootamundra-Gundagai	Max Temp	22.3 °C	1.5 °C	Upper 26%
Cootamundra-Gundagai	Av Temp	14.3 °C	0.5 °C	Upper 47%
Cootamundra-Gundagai	Min Temp	6.4 °C	-0.4 °C	Lower 13%
Cowra	Rain	5.3 mm/km²	-0.8 mm/km²	Upper 47%
Cowra	Max Temp	23.4 °C	1.6 °C	Upper 20%
Cowra	Av Temp	15.2 °C	0.8 °C	Upper 31%
Cowra	Min Temp	7.0 °C	-0.0 °C	Lower 27%
Cumberland	Rain	6.8 mm/km²	-1.4 mm/km²	Lower 42%
Cumberland	Max Temp	26.5 °C	3.5 °C	Upper 1%
Cumberland	Av Temp	19.8 °C	2.5 °C	Upper 1%
Cumberland	Min Temp	13.1 °C	1.4 °C	Upper 4%
Dubbo	Rain	4.2 mm/km²	-1.1 mm/km²	Lower 47%
Dubbo	Max Temp	25.7 °C	2.6 °C	Upper 9%
Dubbo	Av Temp	17.2 °C	1.3 °C	Upper 19%
Dubbo	Min Temp	8.8 °C	-0.0 °C	Lower 36%
Dungog	Rain	4.0 mm/km²	-3.0 mm/km²	Lower 16%
Dungog	Max Temp	26.3 °C	3.6 °C	Upper 1%
Dungog	Av Temp	18.9 °C	2.4 °C	Upper 1%
Dungog	Min Temp	11.5 °C	1.2 °C	Upper 12%
Edward River	Rain	2.0 mm/km²	-1.1 mm/km²	Lower 31%
Edward River	Max Temp	24.5 °C	1.7 °C	Upper 26%
Edward River	Av Temp	16.7 °C	0.8 °C	Upper 36%
Edward River	Min Temp	8.9 °C	-0.1 °C	Lower 29%
Eurobodalla	Rain	3.6 mm/km²	-3.7 mm/km²	Lower 14%
Eurobodalla	Max Temp	21.5 °C	2.5 °C	Upper 5%
Eurobodalla	Av Temp	15.4 °C	1.7 °C	Upper 6%
Eurobodalla	Min Temp	9.3 °C	0.9 °C	Upper 13%

Fairfield	Rain	4.5 mm/km²	-1.0 mm/km²	Lower 42%
Fairfield	Max Temp	26.7 °C	3.6 °C	Upper 1%
Fairfield	Av Temp	19.6 °C	2.4 °C	Upper 1%
Fairfield	Min Temp	12.5 °C	1.3 °C	Upper 6%
Federation	Rain	2.6 mm/km²	-1.5 mm/km²	Lower 28%
Federation	Max Temp	23.5 °C	1.3 °C	Upper 31%
Federation	Av Temp	15.7 °C	0.4 °C	Upper 47%
Federation	Min Temp	8.0 °C	-0.5 °C	Lower 12%
Forbes	Rain	3.9 mm/km²	-0.6 mm/km²	Upper 50%
Forbes	Max Temp	26.0 °C	2.4 °C	Upper 12%
Forbes	Av Temp	17.1 °C	0.8 °C	Upper 38%
Forbes	Min Temp	8.3 °C	-0.7 °C	Lower 8%
Georges River	Rain	9.3 mm/km²	1.0 mm/km²	Upper 36%
Georges River	Max Temp	25.8 °C	3.5 °C	Upper 1%
Georges River	Av Temp	19.7 °C	2.5 °C	Upper 1%
Georges River	Min Temp	13.6 °C	1.6 °C	Upper 3%
Gilgandra	Rain	2.6 mm/km²	-1.9 mm/km²	Lower 23%
Gilgandra	Max Temp	27.2 °C	2.9 °C	Upper 8%
Gilgandra	Av Temp	18.7 °C	1.6 °C	Upper 13%
Gilgandra	Min Temp	10.1 °C	0.4 °C	Upper 39%
Glen Innes Severn	Rain	7.4 mm/km²	0.3 mm/km²	Upper 38%
Glen Innes Severn	Max Temp	22.9 °C	2.5 °C	Upper 6%
Glen Innes Severn	Av Temp	15.7 °C	2.1 °C	Upper 3%
Glen Innes Severn	Min Temp	8.5 °C	1.7 °C	Upper 9%
Goulburn Mulwaree	Rain	6.8 mm/km²	1.0 mm/km²	Upper 26%
Goulburn Mulwaree	Max Temp	20.7 °C	2.2 °C	Upper 13%
Goulburn Mulwaree	Av Temp	13.9 °C	1.5 °C	Upper 12%
Goulburn Mulwaree	Min Temp	7.2 °C	0.8 °C	Upper 22%
Greater Hume	Rain	3.5 mm/km²	-2.9 mm/km²	Lower 18%
Greater Hume	Max Temp	21.5 °C	1.4 °C	Upper 31%
Greater Hume	Av Temp	14.3 °C	0.7 °C	Upper 43%
Greater Hume	Min Temp	7.2 °C	-0.1 °C	Lower 28%
Griffith	Rain	2.2 mm/km²	-1.0 mm/km²	Lower 36%
Griffith	Max Temp	25.5 °C	2.0 °C	Upper 20%
Griffith	Av Temp	17.6 °C	1.1 °C	Upper 22%
Griffith	Min Temp	9.6 °C	0.3 °C	Upper 49%
Gunnedah	Rain	4.0 mm/km²	-1.1 mm/km²	Lower 44%
Gunnedah	Max Temp	27.8 °C	2.5 °C	Upper 9%
Gunnedah	Av Temp	18.9 °C	1.4 °C	Upper 15%
Gunnedah	Min Temp	10.1 °C	0.2 °C	Lower 49%
Gwydir	Rain	5.7 mm/km²	-0.1 mm/km²	Upper 45%
Gwydir	Max Temp	28.0 °C	2.5 °C	Upper 9%
Gwydir	Av Temp	19.6 °C	2.0 °C	Upper 7%

Gwydir	Min Temp	11.2 °C	1.5 °C	Upper 12%
Hawkesbury	Rain	3.8 mm/km²	-3.0 mm/km²	Lower 21%
Hawkesbury	Max Temp	26.4 °C	3.6 °C	Upper 1%
Hawkesbury	Av Temp	18.7 °C	2.3 °C	Upper 1%
Hawkesbury	Min Temp	11.0 °C	1.0 °C	Upper 13%
Hay	Rain	1.7 mm/km²	-1.0 mm/km²	Lower 31%
Hay	Max Temp	25.9 °C	1.7 °C	Upper 21%
Hay	Av Temp	17.7 °C	0.7 °C	Upper 35%
Hay	Min Temp	9.6 °C	-0.3 °C	Lower 23%
Hilltops	Rain	5.8 mm/km²	-0.1 mm/km²	Upper 40%
Hilltops	Max Temp	22.4 °C	1.4 °C	Upper 27%
Hilltops	Av Temp	14.4 °C	0.6 °C	Upper 39%
Hilltops	Min Temp	6.4 °C	-0.2 °C	Lower 20%
Hornsby	Rain	4.8 mm/km²	-2.1 mm/km²	Lower 32%
Hornsby	Max Temp	25.8 °C	3.4 °C	Upper 1%
Hornsby	Av Temp	19.3 °C	2.4 °C	Upper 1%
Hornsby	Min Temp	12.8 °C	1.5 °C	Upper 4%
Hunters Hill	Rain	29.9 mm/km²	-10.6 mm/km²	Lower 39%
Hunters Hill	Max Temp	25.6 °C	3.3 °C	Upper 1%
Hunters Hill	Av Temp	19.9 °C	2.6 °C	Upper 1%
Hunters Hill	Min Temp	14.2 °C	1.8 °C	Upper 3%
Inner West	Rain	4.6 mm/km²	0.0 mm/km²	Upper 43%
Inner West	Max Temp	25.5 °C	3.4 °C	Upper 1%
Inner West	Av Temp	19.9 °C	2.6 °C	Upper 1%
Inner West	Min Temp	14.3 °C	1.9 °C	Upper 3%
Inverell	Rain	6.7 mm/km²	0.4 mm/km²	Upper 35%
Inverell	Max Temp	26.8 °C	2.7 °C	Upper 7%
Inverell	Av Temp	18.7 °C	2.1 °C	Upper 4%
Inverell	Min Temp	10.5 °C	1.6 °C	Upper 8%
Junee	Rain	3.7 mm/km²	-1.1 mm/km²	Lower 42%
Junee	Max Temp	22.9 °C	1.6 °C	Upper 26%
Junee	Av Temp	14.9 °C	0.5 °C	Upper 47%
Junee	Min Temp	6.8 °C	-0.7 °C	Lower 9%
Kempsey	Rain	4.7 mm/km²	-2.2 mm/km²	Lower 28%
Kempsey	Max Temp	26.4 °C	3.3 °C	Upper 1%
Kempsey	Av Temp	19.3 °C	2.3 °C	Upper 1%
Kempsey	Min Temp	12.3 °C	1.3 °C	Upper 7%
Kiama	Rain	4.6 mm/km²	-3.9 mm/km²	Lower 17%
Kiama	Max Temp	22.9 °C	3.0 °C	Upper 1%
Kiama	Av Temp	17.6 °C	2.2 °C	Upper 1%
Kiama	Min Temp	12.3 °C	1.4 °C	Upper 5%
Ku-ring-gai	Rain	6.2 mm/km²	-0.5 mm/km²	Lower 47%
Ku-ring-gai	Max Temp	25.3 °C	3.2 °C	Upper 1%

Ku-ring-gai	Av Temp	19.4 °C	2.5 °C	Upper 1%
Ku-ring-gai	Min Temp	13.5 °C	1.7 °C	Upper 4%
Kyogle	Rain	9.4 mm/km²	2.9 mm/km²	Upper 18%
Kyogle	Max Temp	27.8 °C	3.1 °C	Upper 2%
Kyogle	Av Temp	20.5 °C	2.5 °C	Upper 1%
Kyogle	Min Temp	13.1 °C	2.0 °C	Upper 4%
Lachlan	Rain	2.7 mm/km²	-0.8 mm/km²	Lower 40%
Lachlan	Max Temp	26.9 °C	2.6 °C	Upper 10%
Lachlan	Av Temp	18.2 °C	1.1 °C	Upper 26%
Lachlan	Min Temp	9.6 °C	-0.4 °C	Lower 22%
Lake Macquarie	Rain	4.9 mm/km²	-1.8 mm/km²	Lower 27%
Lake Macquarie	Max Temp	26.0 °C	3.4 °C	Upper 1%
Lake Macquarie	Av Temp	19.4 °C	2.2 °C	Upper 1%
Lake Macquarie	Min Temp	12.8 °C	1.1 °C	Upper 14%
Lane Cove	Rain	17.0 mm/km²	-5.7 mm/km²	Lower 39%
Lane Cove	Max Temp	25.6 °C	3.3 °C	Upper 1%
Lane Cove	Av Temp	19.8 °C	2.6 °C	Upper 1%
Lane Cove	Min Temp	14.1 °C	1.9 °C	Upper 3%
Leeton	Rain	2.3 mm/km²	-1.4 mm/km²	Lower 26%
Leeton	Max Temp	25.2 °C	2.0 °C	Upper 21%
Leeton	Av Temp	17.4 °C	1.1 °C	Upper 26%
Leeton	Min Temp	9.5 °C	0.1 °C	Lower 44%
Lismore	Rain	8.9 mm/km²	2.1 mm/km²	Upper 31%
Lismore	Max Temp	27.4 °C	2.8 °C	Upper 3%
Lismore	Av Temp	21.1 °C	2.2 °C	Upper 1%
Lismore	Min Temp	14.7 °C	1.6 °C	Upper 4%
Lithgow	Rain	4.5 mm/km²	-1.9 mm/km²	Lower 28%
Lithgow	Max Temp	22.2 °C	2.9 °C	Upper 5%
Lithgow	Av Temp	15.1 °C	2.0 °C	Upper 3%
Lithgow	Min Temp	8.0 °C	1.1 °C	Upper 18%
Liverpool	Rain	4.3 mm/km²	-0.2 mm/km²	Upper 43%
Liverpool	Max Temp	26.7 °C	3.6 °C	Upper 1%
Liverpool	Av Temp	19.3 °C	2.4 °C	Upper 1%
Liverpool	Min Temp	11.9 °C	1.1 °C	Upper 7%
Liverpool Plains	Rain	3.2 mm/km²	-2.7 mm/km²	Lower 15%
Liverpool Plains	Max Temp	26.1 °C	2.6 °C	Upper 8%
Liverpool Plains	Av Temp	17.8 °C	1.6 °C	Upper 9%
Liverpool Plains	Min Temp	9.4 °C	0.6 °C	Upper 34%
Lockhart	Rain	3.1 mm/km²	-1.4 mm/km²	Lower 29%
Lockhart	Max Temp	23.2 °C	1.5 °C	Upper 31%
Lockhart	Av Temp	15.5 °C	0.4 °C	Upper 49%
Lockhart	Min Temp	7.8 °C	-0.6 °C	Lower 10%
Maitland	Rain	3.3 mm/km²	-1.6 mm/km²	Lower 25%

Maitland	Max Temp	27.4 °C	3.6 °C	Upper 1%
Maitland	Av Temp	19.9 °C	2.4 °C	Upper 1%
Maitland	Min Temp	12.5 °C	1.2 °C	Upper 8%
Mid-Coast	Rain	3.9 mm/km²	-3.3 mm/km²	Lower 15%
Mid-Coast	Max Temp	25.8 °C	3.7 °C	Upper 1%
Mid-Coast	Av Temp	18.9 °C	2.5 °C	Upper 1%
Mid-Coast	Min Temp	11.9 °C	1.3 °C	Upper 9%
Mid-Western	Rain	4.7 mm/km²	-1.2 mm/km²	Lower 37%
Mid-Western	Max Temp	23.9 °C	2.4 °C	Upper 8%
Mid-Western	Av Temp	15.9 °C	1.5 °C	Upper 12%
Mid-Western	Min Temp	8.0 °C	0.6 °C	Upper 39%
Moree Plains	Rain	4.5 mm/km²	0.3 mm/km²	Upper 36%
Moree Plains	Max Temp	30.5 °C	2.9 °C	Upper 4%
Moree Plains	Av Temp	22.0 °C	2.2 °C	Upper 4%
Moree Plains	Min Temp	13.5 °C	1.5 °C	Upper 14%
Mosman	Rain	28.8 mm/km²	0.7 mm/km²	Upper 39%
Mosman	Max Temp	24.9 °C	3.1 °C	Upper 1%
Mosman	Av Temp	19.9 °C	2.6 °C	Upper 1%
Mosman	Min Temp	14.9 °C	2.1 °C	Upper 2%
Murray River	Rain	2.0 mm/km²	-1.2 mm/km²	Lower 36%
Murray River	Max Temp	24.2 °C	1.4 °C	Upper 27%
Murray River	Av Temp	16.4 °C	0.6 °C	Upper 44%
Murray River	Min Temp	8.7 °C	-0.3 °C	Lower 23%
Murrumbidgee	Rain	2.1 mm/km²	-1.3 mm/km²	Lower 29%
Murrumbidgee	Max Temp	24.7 °C	1.7 °C	Upper 26%
Murrumbidgee	Av Temp	16.8 °C	0.8 °C	Upper 33%
Murrumbidgee	Min Temp	8.9 °C	-0.1 °C	Lower 32%
Muswellbrook	Rain	4.1 mm/km²	-1.3 mm/km²	Lower 36%
Muswellbrook	Max Temp	26.4 °C	3.2 °C	Upper 4%
Muswellbrook	Av Temp	18.1 °C	1.9 °C	Upper 4%
Muswellbrook	Min Temp	9.8 °C	0.7 °C	Upper 26%
Nambucca Valley	Rain	5.4 mm/km²	-1.7 mm/km²	Lower 32%
Nambucca Valley	Max Temp	26.4 °C	2.7 °C	Upper 1%
Nambucca Valley	Av Temp	19.7 °C	2.1 °C	Upper 1%
Nambucca Valley	Min Temp	12.9 °C	1.5 °C	Upper 5%
Narrabri	Rain	4.4 mm/km²	-0.7 mm/km²	Upper 42%
Narrabri	Max Temp	29.0 °C	2.5 °C	Upper 8%
Narrabri	Av Temp	20.3 °C	1.7 °C	Upper 12%
Narrabri	Min Temp	11.7 °C	1.0 °C	Upper 26%
Narrandera	Rain	3.1 mm/km²	-0.7 mm/km²	Lower 42%
Narrandera	Max Temp	24.9 °C	1.9 °C	Upper 23%
Narrandera	Av Temp	16.9 °C	0.8 °C	Upper 33%
Narrandera	Min Temp	8.9 °C	-0.2 °C	Lower 27%

Narromine	Rain	3.9 mm/km²	-0.4 mm/km²	Upper 42%
Narromine	Max Temp	27.7 °C	3.1 °C	Upper 8%
Narromine	Av Temp	18.9 °C	1.6 °C	Upper 17%
Narromine	Min Temp	10.2 °C	-0.0 °C	Lower 41%
Newcastle	Rain	4.1 mm/km²	-1.9 mm/km²	Lower 22%
Newcastle	Max Temp	26.1 °C	3.3 °C	Upper 1%
Newcastle	Av Temp	19.7 °C	2.2 °C	Upper 1%
Newcastle	Min Temp	13.3 °C	1.1 °C	Upper 13%
North Sydney	Rain	22.7 mm/km²	-0.5 mm/km²	Upper 45%
North Sydney	Max Temp	25.3 °C	3.3 °C	Upper 1%
North Sydney	Av Temp	19.9 °C	2.7 °C	Upper 1%
North Sydney	Min Temp	14.6 °C	2.0 °C	Upper 3%
Northern Beaches	Rain	5.9 mm/km²	-0.1 mm/km²	Upper 50%
Northern Beaches	Max Temp	25.0 °C	3.1 °C	Upper 1%
Northern Beaches	Av Temp	19.5 °C	2.4 °C	Upper 1%
Northern Beaches	Min Temp	14.0 °C	1.8 °C	Upper 3%
Oberon	Rain	8.1 mm/km²	0.5 mm/km²	Upper 34%
Oberon	Max Temp	19.6 °C	2.6 °C	Upper 7%
Oberon	Av Temp	13.2 °C	2.1 °C	Upper 6%
Oberon	Min Temp	6.7 °C	1.7 °C	Upper 7%
Orange	Rain	6.2 mm/km²	-1.0 mm/km²	Upper 46%
Orange	Max Temp	19.8 °C	1.4 °C	Upper 18%
Orange	Av Temp	13.1 °C	1.0 °C	Upper 20%
Orange	Min Temp	6.3 °C	0.7 °C	Upper 36%
Parkes	Rain	2.9 mm/km²	-1.6 mm/km²	Lower 33%
Parkes	Max Temp	26.4 °C	2.7 °C	Upper 10%
Parkes	Av Temp	17.7 °C	1.1 °C	Upper 26%
Parkes	Min Temp	8.9 °C	-0.6 °C	Lower 12%
Parramatta	Rain	3.3 mm/km²	-0.5 mm/km²	Lower 46%
Parramatta	Max Temp	26.3 °C	3.4 °C	Upper 1%
Parramatta	Av Temp	19.8 °C	2.5 °C	Upper 1%
Parramatta	Min Temp	13.3 °C	1.5 °C	Upper 4%
Penrith	Rain	3.9 mm/km²	-1.6 mm/km²	Lower 32%
Penrith	Max Temp	27.2 °C	3.6 °C	Upper 1%
Penrith	Av Temp	19.5 °C	2.3 °C	Upper 1%
Penrith	Min Temp	11.8 °C	1.0 °C	Upper 12%
Port Macquarie-Hastings	Rain	6.0 mm/km²	-1.7 mm/km²	Lower 38%
Port Macquarie-Hastings	Max Temp	26.1 °C	3.9 °C	Upper 1%
Port Macquarie-Hastings	Av Temp	19.1 °C	2.7 °C	Upper 1%
Port Macquarie-Hastings	Min Temp	12.0 °C	1.4 °C	Upper 5%
Port Stephens	Rain	4.0 mm/km²	-2.2 mm/km²	Lower 18%
Port Stephens	Max Temp	26.6 °C	3.7 °C	Upper 1%
Port Stephens	Av Temp	19.9 °C	2.5 °C	Upper 1%

Port Stephens	Min Temp	13.3 °C	1.3 °C	Upper 9%
Queanbeyan-Palerang	Rain	4.8 mm/km²	-1.7 mm/km²	Lower 36%
Queanbeyan-Palerang	Max Temp	19.9 °C	2.4 °C	Upper 11%
Queanbeyan-Palerang	Av Temp	13.0 °C	1.5 °C	Upper 13%
Queanbeyan-Palerang	Min Temp	6.1 °C	0.5 °C	Upper 36%
Randwick	Rain	3.0 mm/km²	-1.7 mm/km²	Lower 22%
Randwick	Max Temp	24.9 °C	3.3 °C	Upper 1%
Randwick	Av Temp	19.9 °C	2.7 °C	Upper 1%
Randwick	Min Temp	14.9 °C	2.1 °C	Upper 3%
Richmond Valley	Rain	6.8 mm/km²	0.8 mm/km²	Upper 39%
Richmond Valley	Max Temp	28.4 °C	3.2 °C	Upper 1%
Richmond Valley	Av Temp	21.5 °C	2.5 °C	Upper 1%
Richmond Valley	Min Temp	14.7 °C	1.9 °C	Upper 1%
Ryde	Rain	3.8 mm/km²	-0.2 mm/km²	Lower 46%
Ryde	Max Temp	25.8 °C	3.4 °C	Upper 1%
Ryde	Av Temp	19.7 °C	2.5 °C	Upper 1%
Ryde	Min Temp	13.7 °C	1.7 °C	Upper 4%
Shellharbour	Rain	4.3 mm/km²	-3.5 mm/km²	Lower 18%
Shellharbour	Max Temp	23.6 °C	3.1 °C	Upper 1%
Shellharbour	Av Temp	18.0 °C	2.2 °C	Upper 1%
Shellharbour	Min Temp	12.4 °C	1.3 °C	Upper 5%
Shoalhaven	Rain	5.3 mm/km²	-1.9 mm/km²	Lower 36%
Shoalhaven	Max Temp	22.5 °C	2.9 °C	Upper 2%
Shoalhaven	Av Temp	16.6 °C	2.0 °C	Upper 3%
Shoalhaven	Min Temp	10.6 °C	1.2 °C	Upper 7%
Singleton	Rain	3.9 mm/km²	-1.6 mm/km²	Lower 29%
Singleton	Max Temp	26.6 °C	3.4 °C	Upper 2%
Singleton	Av Temp	18.6 °C	2.2 °C	Upper 2%
Singleton	Min Temp	10.7 °C	1.0 °C	Upper 14%
Snowy Monaro	Rain	5.3 mm/km²	-1.8 mm/km²	Lower 31%
Snowy Monaro	Max Temp	17.5 °C	2.3 °C	Upper 16%
Snowy Monaro	Av Temp	10.9 °C	1.5 °C	Upper 17%
Snowy Monaro	Min Temp	4.3 °C	0.7 °C	Upper 28%
Snowy Valleys	Rain	7.1 mm/km²	-3.3 mm/km²	Lower 26%
Snowy Valleys	Max Temp	17.9 °C	1.6 °C	Upper 27%
Snowy Valleys	Av Temp	11.4 °C	1.1 °C	Upper 27%
Snowy Valleys	Min Temp	5.0 °C	0.7 °C	Upper 45%
Strathfield	Rain	12.5 mm/km²	-2.2 mm/km²	Upper 48%
Strathfield	Max Temp	25.8 °C	3.4 °C	Upper 1%
Strathfield	Av Temp	19.8 °C	2.5 °C	Upper 1%
Strathfield	Min Temp	13.8 °C	1.6 °C	Upper 3%
Sutherland	Rain	5.0 mm/km²	-2.2 mm/km²	Lower 28%
Sutherland	Max Temp	25.2 °C	3.7 °C	Upper 1%

Sutherland	Av Temp	19.2 °C	2.5 °C	Upper 1%
Sutherland	Min Temp	13.2 °C	1.3 °C	Upper 4%
Sydney	Rain	4.0 mm/km²	-2.5 mm/km²	Lower 23%
Sydney	Max Temp	25.3 °C	3.4 °C	Upper 1%
Sydney	Av Temp	20.0 °C	2.7 °C	Upper 1%
Sydney	Min Temp	14.7 °C	2.1 °C	Upper 3%
Tamworth	Rain	6.4 mm/km²	-0.3 mm/km²	Upper 45%
Tamworth	Max Temp	24.9 °C	2.4 °C	Upper 8%
Tamworth	Av Temp	16.8 °C	1.6 °C	Upper 11%
Tamworth	Min Temp	8.6 °C	0.8 °C	Upper 23%
Temora	Rain	4.6 mm/km²	0.1 mm/km²	Upper 42%
Temora	Max Temp	24.1 °C	1.9 °C	Upper 24%
Temora	Av Temp	15.7 °C	0.6 °C	Upper 42%
Temora	Min Temp	7.3 °C	-0.6 °C	Lower 13%
Tenterfield	Rain	7.5 mm/km²	0.9 mm/km²	Upper 35%
Tenterfield	Max Temp	25.2 °C	3.0 °C	Upper 2%
Tenterfield	Av Temp	17.8 °C	2.4 °C	Upper 1%
Tenterfield	Min Temp	10.3 °C	1.9 °C	Upper 5%
The Hills	Rain	4.2 mm/km²	-2.2 mm/km²	Lower 31%
The Hills	Max Temp	26.6 °C	3.5 °C	Upper 1%
The Hills	Av Temp	19.6 °C	2.5 °C	Upper 1%
The Hills	Min Temp	12.5 °C	1.4 °C	Upper 4%
Tweed	Rain	9.6 mm/km²	1.0 mm/km²	Upper 36%
Tweed	Max Temp	26.7 °C	2.7 °C	Upper 3%
Tweed	Av Temp	20.9 °C	2.1 °C	Upper 1%
Tweed	Min Temp	15.1 °C	1.6 °C	Upper 3%
Upper Hunter	Rain	3.5 mm/km²	-2.6 mm/km²	Lower 18%
Upper Hunter	Max Temp	25.1 °C	2.8 °C	Upper 4%
Upper Hunter	Av Temp	17.1 °C	1.8 °C	Upper 7%
Upper Hunter	Min Temp	9.1 °C	0.8 °C	Upper 23%
Upper Lachlan	Rain	7.5 mm/km²	0.6 mm/km²	Upper 34%
Upper Lachlan	Max Temp	20.6 °C	2.1 °C	Upper 15%
Upper Lachlan	Av Temp	13.6 °C	1.6 °C	Upper 12%
Upper Lachlan	Min Temp	6.7 °C	1.1 °C	Upper 21%
Uralla	Rain	7.4 mm/km²	0.5 mm/km²	Upper 34%
Uralla	Max Temp	23.6 °C	2.4 °C	Upper 7%
Uralla	Av Temp	15.8 °C	1.8 °C	Upper 6%
Uralla	Min Temp	8.0 °C	1.3 °C	Upper 11%
Wagga Wagga	Rain	3.9 mm/km²	-1.6 mm/km²	Lower 36%
Wagga Wagga	Max Temp	22.8 °C	1.7 °C	Upper 26%
Wagga Wagga	Av Temp	15.0 °C	0.6 °C	Upper 45%
Wagga Wagga	Min Temp	7.2 °C	-0.6 °C	Lower 12%
Walcha	Rain	6.7 mm/km²	-0.2 mm/km²	Upper 49%

Walcha	Max Temp	22.1 °C	2.8 °C	Upper 3%
Walcha	Av Temp	15.2 °C	2.3 °C	Upper 1%
Walcha	Min Temp	8.2 °C	1.7 °C	Upper 5%
Walgett	Rain	2.9 mm/km²	-0.5 mm/km²	Upper 50%
Walgett	Max Temp	30.9 °C	3.0 °C	Upper 4%
Walgett	Av Temp	22.1 °C	1.9 °C	Upper 8%
Walgett	Min Temp	13.3 °C	0.8 °C	Upper 29%
Warren	Rain	2.3 mm/km²	-1.1 mm/km²	Lower 35%
Warren	Max Temp	29.1 °C	3.0 °C	Upper 4%
Warren	Av Temp	20.3 °C	1.6 °C	Upper 13%
Warren	Min Temp	11.4 °C	0.3 °C	Upper 42%
Warrumbungle	Rain	4.1 mm/km²	-1.1 mm/km²	Lower 42%
Warrumbungle	Max Temp	26.2 °C	2.5 °C	Upper 9%
Warrumbungle	Av Temp	17.8 °C	1.7 °C	Upper 15%
Warrumbungle	Min Temp	9.5 °C	0.8 °C	Upper 28%
Waverley	Rain	12.1 mm/km²	-6.7 mm/km²	Lower 22%
Waverley	Max Temp	24.8 °C	3.2 °C	Upper 1%
Waverley	Av Temp	19.8 °C	2.7 °C	Upper 1%
Waverley	Min Temp	14.8 °C	2.1 °C	Upper 3%
Weddin	Rain	5.1 mm/km²	0.2 mm/km²	Upper 36%
Weddin	Max Temp	24.4 °C	1.8 °C	Upper 21%
Weddin	Av Temp	16.0 °C	0.6 °C	Upper 45%
Weddin	Min Temp	7.5 °C	-0.6 °C	Lower 9%
Wentworth	Rain	1.8 mm/km²	-0.3 mm/km²	Lower 48%
Wentworth	Max Temp	26.2 °C	1.4 °C	Upper 26%
Wentworth	Av Temp	18.4 °C	0.7 °C	Upper 35%
Wentworth	Min Temp	10.7 °C	0.1 °C	Lower 43%
Willoughby	Rain	18.1 mm/km²	1.8 mm/km²	Upper 42%
Willoughby	Max Temp	25.3 °C	3.2 °C	Upper 1%
Willoughby	Av Temp	19.7 °C	2.6 °C	Upper 1%
Willoughby	Min Temp	14.2 °C	1.9 °C	Upper 3%
Wingecarribee	Rain	6.1 mm/km²	-0.9 mm/km²	Upper 49%
Wingecarribee	Max Temp	21.7 °C	2.8 °C	Upper 4%
Wingecarribee	Av Temp	15.4 °C	2.1 °C	Upper 2%
Wingecarribee	Min Temp	9.1 °C	1.4 °C	Upper 4%
Wollondilly	Rain	5.7 mm/km²	-0.4 mm/km²	Upper 49%
Wollondilly	Max Temp	24.2 °C	3.2 °C	Upper 3%
Wollondilly	Av Temp	17.1 °C	2.2 °C	Upper 1%
Wollondilly	Min Temp	9.9 °C	1.2 °C	Upper 9%
Wollongong	Rain	4.1 mm/km²	-3.1 mm/km²	Lower 18%
Wollongong	Max Temp	23.7 °C	3.4 °C	Upper 1%
Wollongong	Av Temp	17.8 °C	2.3 °C	Upper 1%
Wollongong	Min Temp	11.9 °C	1.1 °C	Upper 7%

Woollahra	Rain	20.3 mm/km²	0.5 mm/km²	Upper 39%
Woollahra	Max Temp	24.9 °C	3.1 °C	Upper 1%
Woollahra	Av Temp	19.9 °C	2.6 °C	Upper 1%
Woollahra	Min Temp	14.9 °C	2.1 °C	Upper 2%
Yass Valley	Rain	7.1 mm/km²	-0.2 mm/km²	Upper 39%
Yass Valley	Max Temp	21.0 °C	1.9 °C	Upper 19%
Yass Valley	Av Temp	13.6 °C	1.1 °C	Upper 26%
Yass Valley	Min Temp	6.2 °C	0.1 °C	Lower 31%
northern territory				
Alice Springs	Rain	4.3 mm/km²	2.8 mm/km²	Upper 7%
Alice Springs	Max Temp	31.9 °C	1.8 °C	Upper 12%
Alice Springs	Av Temp	23.4 °C	1.3 °C	Upper 16%
Alice Springs	Min Temp	14.9 °C	0.8 °C	Upper 19%
Barkly	Rain	2.3 mm/km²	1.1 mm/km²	Upper 20%
Barkly	Max Temp	36.2 °C	1.2 °C	Upper 15%
Barkly	Av Temp	28.5 °C	1.3 °C	Upper 7%
Barkly	Min Temp	20.7 °C	1.5 °C	Upper 9%
Belyuen	Rain	6.0 mm/km²	1.7 mm/km²	Upper 21%
Belyuen	Max Temp	33.9 °C	1.0 °C	Upper 9%
Belyuen	Av Temp	29.2 °C	0.6 °C	Upper 8%
Belyuen	Min Temp	24.5 °C	0.3 °C	Upper 22%
Central Desert	Rain	2.4 mm/km²	1.3 mm/km²	Upper 17%
Central Desert	Max Temp	35.4 °C	1.4 °C	Upper 14%
Central Desert	Av Temp	26.9 °C	1.0 °C	Upper 15%
Central Desert	Min Temp	18.3 °C	0.7 °C	Upper 14%
Coomalie	Rain	9.5 mm/km²	3.6 mm/km²	Upper 9%
Coomalie	Max Temp	35.7 °C	0.8 °C	Lower 47%
Coomalie	Av Temp	29.4 °C	0.6 °C	Upper 16%
Coomalie	Min Temp	23.0 °C	0.4 °C	Upper 18%
Darwin	Rain	12.4 mm/km²	5.3 mm/km²	Upper 8%
Darwin	Max Temp	34.1 °C	1.2 °C	Upper 7%
Darwin	Av Temp	29.3 °C	0.7 °C	Upper 6%
Darwin	Min Temp	24.6 °C	0.3 °C	Upper 20%
Darwin Waterfront Precinct	Rain	578.0 mm/km²	312.9 mm/km²	Upper 4%
Darwin Waterfront Precinct	Max Temp	34.2 °C	1.3 °C	Upper 7%
Darwin Waterfront Precinct	Av Temp	29.4 °C	0.7 °C	Upper 6%
Darwin Waterfront Precinct	Min Temp	24.6 °C	0.1 °C	Upper 34%
East Arnhem	Rain	3.5 mm/km²	1.7 mm/km²	Upper 16%
East Arnhem	Max Temp	34.3 °C	1.1 °C	Upper 5%
East Arnhem	Av Temp	28.6 °C	1.0 °C	Upper 6%
East Arnhem	Min Temp	22.9 °C	1.0 °C	Upper 10%
Katherine	Rain	4.7 mm/km²	1.7 mm/km²	Upper 26%

Katherine	Max Temp	37.1 °C	0.4 °C	Upper 37%
Katherine	Av Temp	30.1 °C	0.5 °C	Upper 19%
Katherine	Min Temp	23.1 °C	0.7 °C	Upper 20%
Litchfield	Rain	9.8 mm/km²	3.6 mm/km²	Upper 15%
Litchfield	Max Temp	35.5 °C	1.5 °C	Upper 11%
Litchfield	Av Temp	29.6 °C	1.0 °C	Upper 7%
Litchfield	Min Temp	23.8 °C	0.4 °C	Upper 18%
MacDonnell	Rain	2.5 mm/km²	1.5 mm/km²	Upper 14%
MacDonnell	Max Temp	33.1 °C	1.9 °C	Upper 9%
MacDonnell	Av Temp	24.8 °C	1.6 °C	Upper 9%
MacDonnell	Min Temp	16.4 °C	1.3 °C	Upper 9%
Palmerston	Rain	8.9 mm/km²	-0.0 mm/km²	Upper 47%
Palmerston	Max Temp	34.9 °C	1.5 °C	Upper 9%
Palmerston	Av Temp	29.6 °C	0.9 °C	Upper 4%
Palmerston	Min Temp	24.3 °C	0.3 °C	Upper 17%
Roper Gulf	Rain	4.5 mm/km²	2.5 mm/km²	Upper 9%
Roper Gulf	Max Temp	36.8 °C	1.0 °C	Upper 14%
Roper Gulf	Av Temp	29.5 °C	1.1 °C	Upper 10%
Roper Gulf	Min Temp	22.1 °C	1.1 °C	Upper 11%
Tiwi Islands	Rain	13.0 mm/km²	8.1 mm/km²	Upper 5%
Tiwi Islands	Max Temp	33.6 °C	1.5 °C	Upper 9%
Tiwi Islands	Av Temp	28.8 °C	0.9 °C	Upper 7%
Tiwi Islands	Min Temp	24.0 °C	0.4 °C	Upper 22%
Victoria Daly	Rain	4.7 mm/km²	2.3 mm/km²	Upper 15%
Victoria Daly	Max Temp	37.3 °C	0.7 °C	Upper 20%
Victoria Daly	Av Temp	29.9 °C	0.8 °C	Upper 18%
Victoria Daly	Min Temp	22.4 °C	0.8 °C	Upper 17%
Wagait	Rain	84.2 mm/km²	51.9 mm/km²	Upper 1%
Wagait	Max Temp	33.7 °C	0.9 °C	Upper 12%
Wagait	Av Temp	29.2 °C	0.6 °C	Upper 10%
Wagait	Min Temp	24.7 °C	0.2 °C	Upper 31%
West Arnhem	Rain	8.1 mm/km²	4.6 mm/km²	Upper 5%
West Arnhem	Max Temp	35.1 °C	0.9 °C	Upper 20%
West Arnhem	Av Temp	29.2 °C	0.8 °C	Upper 10%
West Arnhem	Min Temp	23.3 °C	0.7 °C	Upper 12%
West Daly	Rain	12.2 mm/km²	8.2 mm/km²	Upper 1%
West Daly	Max Temp	34.7 °C	-0.2 °C	Lower 23%
West Daly	Av Temp	28.9 °C	0.2 °C	Upper 37%
West Daly	Min Temp	23.2 °C	0.7 °C	Upper 21%
queensland				
Aurukun	Rain	4.8 mm/km²	2.0 mm/km²	Upper 13%
Aurukun	Max Temp	35.8 °C	1.8 °C	Upper 4%

Aurukun	Av Temp	29.3 °C	1.7 °C	Upper 3%
Aurukun	Min Temp	22.9 °C	1.6 °C	Upper 4%
Balonne	Rain	2.3 mm/km²	-0.8 mm/km²	Lower 36%
Balonne	Max Temp	32.2 °C	3.6 °C	Upper 1%
Balonne	Av Temp	23.5 °C	2.6 °C	Upper 1%
Balonne	Min Temp	14.9 °C	1.5 °C	Upper 10%
Banana	Rain	6.8 mm/km²	2.1 mm/km²	Upper 17%
Banana	Max Temp	31.8 °C	2.9 °C	Upper 3%
Banana	Av Temp	23.7 °C	2.5 °C	Upper 1%
Banana	Min Temp	15.6 °C	2.1 °C	Upper 1%
Barcaldine	Rain	2.7 mm/km²	0.3 mm/km²	Upper 40%
Barcaldine	Max Temp	34.6 °C	2.6 °C	Upper 2%
Barcaldine	Av Temp	26.1 °C	2.2 °C	Upper 2%
Barcaldine	Min Temp	17.5 °C	1.8 °C	Upper 7%
Barcoo	Rain	1.0 mm/km²	-0.1 mm/km²	Lower 47%
Barcoo	Max Temp	34.7 °C	2.4 °C	Upper 3%
Barcoo	Av Temp	26.5 °C	2.2 °C	Upper 4%
Barcoo	Min Temp	18.3 °C	2.0 °C	Upper 5%
Blackall Tambo	Rain	2.0 mm/km²	-0.7 mm/km²	Lower 39%
Blackall Tambo	Max Temp	33.4 °C	2.8 °C	Upper 2%
Blackall Tambo	Av Temp	24.8 °C	2.3 °C	Upper 2%
Blackall Tambo	Min Temp	16.1 °C	1.8 °C	Upper 5%
Boulia	Rain	2.1 mm/km²	1.1 mm/km²	Upper 19%
Boulia	Max Temp	35.7 °C	1.9 °C	Upper 8%
Boulia	Av Temp	27.1 °C	1.6 °C	Upper 7%
Boulia	Min Temp	18.4 °C	1.3 °C	Upper 14%
Brisbane	Rain	8.9 mm/km²	2.2 mm/km²	Upper 21%
Brisbane	Max Temp	27.9 °C	2.6 °C	Upper 1%
Brisbane	Av Temp	22.0 °C	2.0 °C	Upper 1%
Brisbane	Min Temp	16.0 °C	1.4 °C	Upper 2%
Bulloo	Rain	1.9 mm/km²	0.9 mm/km²	Upper 23%
Bulloo	Max Temp	32.1 °C	2.1 °C	Upper 9%
Bulloo	Av Temp	24.7 °C	2.1 °C	Upper 7%
Bulloo	Min Temp	17.3 °C	2.0 °C	Upper 5%
Bundaberg	Rain	8.6 mm/km²	2.9 mm/km²	Upper 14%
Bundaberg	Max Temp	29.4 °C	2.2 °C	Upper 3%
Bundaberg	Av Temp	23.3 °C	2.1 °C	Upper 1%
Bundaberg	Min Temp	17.2 °C	1.9 °C	Upper 1%
Burdekin	Rain	2.4 mm/km²	0.5 mm/km²	Upper 42%
Burdekin	Max Temp	32.3 °C	1.8 °C	Upper 1%
Burdekin	Av Temp	26.3 °C	2.2 °C	Upper 1%
Burdekin	Min Temp	20.4 °C	2.6 °C	Upper 2%
Burke	Rain	2.9 mm/km²	1.2 mm/km²	Upper 22%

Burke	Max Temp	35.6 °C	0.7 °C	Upper 22%
Burke	Av Temp	29.3 °C	1.6 °C	Upper 3%
Burke	Min Temp	23.0 °C	2.4 °C	Upper 2%
Cairns	Rain	13.3 mm/km²	6.4 mm/km²	Upper 15%
Cairns	Max Temp	29.8 °C	1.6 °C	Upper 4%
Cairns	Av Temp	24.9 °C	1.7 °C	Upper 1%
Cairns	Min Temp	19.9 °C	1.8 °C	Upper 4%
Carpentaria	Rain	3.6 mm/km²	1.8 mm/km²	Upper 12%
Carpentaria	Max Temp	36.8 °C	1.3 °C	Upper 4%
Carpentaria	Av Temp	29.9 °C	1.5 °C	Upper 4%
Carpentaria	Min Temp	22.9 °C	1.7 °C	Upper 5%
Cassowary Coast	Rain	8.2 mm/km²	1.0 mm/km²	Upper 36%
Cassowary Coast	Max Temp	29.6 °C	1.2 °C	Upper 4%
Cassowary Coast	Av Temp	24.9 °C	1.8 °C	Upper 1%
Cassowary Coast	Min Temp	20.3 °C	2.5 °C	Upper 2%
Central Highlands (Qld)	Rain	4.2 mm/km²	0.1 mm/km²	Upper 43%
Central Highlands (Qld)	Max Temp	32.9 °C	2.9 °C	Upper 1%
Central Highlands (Qld)	Av Temp	24.7 °C	2.4 °C	Upper 1%
Central Highlands (Qld)	Min Temp	16.5 °C	2.0 °C	Upper 1%
Charters Towers	Rain	4.0 mm/km²	1.6 mm/km²	Upper 20%
Charters Towers	Max Temp	33.5 °C	2.0 °C	Upper 1%
Charters Towers	Av Temp	25.9 °C	2.0 °C	Upper 1%
Charters Towers	Min Temp	18.3 °C	1.9 °C	Upper 4%
Cherbourg	Rain	14.3 mm/km²	4.3 mm/km²	Upper 16%
Cherbourg	Max Temp	29.2 °C	2.5 °C	Upper 4%
Cherbourg	Av Temp	21.4 °C	2.1 °C	Upper 1%
Cherbourg	Min Temp	13.7 °C	1.7 °C	Upper 4%
Cloncurry	Rain	3.0 mm/km²	1.8 mm/km²	Upper 13%
Cloncurry	Max Temp	36.0 °C	1.5 °C	Upper 9%
Cloncurry	Av Temp	28.0 °C	1.3 °C	Upper 9%
Cloncurry	Min Temp	20.0 °C	1.1 °C	Upper 11%
Cook	Rain	5.9 mm/km²	3.6 mm/km²	Upper 7%
Cook	Max Temp	34.3 °C	1.4 °C	Upper 3%
Cook	Av Temp	28.3 °C	1.5 °C	Upper 2%
Cook	Min Temp	22.3 °C	1.6 °C	Upper 4%
Croydon	Rain	3.6 mm/km²	2.0 mm/km²	Upper 10%
Croydon	Max Temp	36.9 °C	1.3 °C	Upper 4%
Croydon	Av Temp	29.3 °C	1.3 °C	Upper 7%
Croydon	Min Temp	21.7 °C	1.2 °C	Upper 14%
Diamantina	Rain	1.3 mm/km²	0.6 mm/km²	Upper 29%
Diamantina	Max Temp	35.0 °C	2.3 °C	Upper 5%
Diamantina	Av Temp	26.4 °C	1.8 °C	Upper 6%
Diamantina	Min Temp	17.8 °C	1.3 °C	Upper 11%

Doomadgee	Rain	2.8 mm/km²	1.2 mm/km²	Upper 26%
Doomadgee	Max Temp	34.8 °C	0.3 °C	Upper 35%
Doomadgee	Av Temp	29.1 °C	1.5 °C	Upper 4%
Doomadgee	Min Temp	23.4 °C	2.6 °C	Upper 2%
Douglas	Rain	7.7 mm/km²	1.7 mm/km²	Upper 32%
Douglas	Max Temp	30.4 °C	1.4 °C	Upper 3%
Douglas	Av Temp	25.7 °C	1.8 °C	Upper 1%
Douglas	Min Temp	21.0 °C	2.1 °C	Upper 3%
Etheridge	Rain	4.6 mm/km²	2.5 mm/km²	Upper 9%
Etheridge	Max Temp	34.8 °C	1.0 °C	Upper 7%
Etheridge	Av Temp	27.2 °C	1.4 °C	Upper 4%
Etheridge	Min Temp	19.7 °C	1.7 °C	Upper 5%
Flinders (Qld)	Rain	3.2 mm/km²	1.3 mm/km²	Upper 21%
Flinders (Qld)	Max Temp	35.0 °C	2.0 °C	Upper 4%
Flinders (Qld)	Av Temp	26.7 °C	1.8 °C	Upper 4%
Flinders (Qld)	Min Temp	18.4 °C	1.6 °C	Upper 9%
Fraser Coast	Rain	10.0 mm/km²	3.8 mm/km²	Upper 9%
Fraser Coast	Max Temp	28.5 °C	2.0 °C	Upper 6%
Fraser Coast	Av Temp	22.6 °C	1.6 °C	Upper 2%
Fraser Coast	Min Temp	16.8 °C	1.3 °C	Upper 4%
Gladstone	Rain	8.0 mm/km²	2.6 mm/km²	Upper 21%
Gladstone	Max Temp	29.3 °C	2.0 °C	Upper 1%
Gladstone	Av Temp	23.9 °C	2.1 °C	Upper 1%
Gladstone	Min Temp	18.5 °C	2.3 °C	Upper 1%
Gold Coast	Rain	9.5 mm/km²	1.9 mm/km²	Upper 28%
Gold Coast	Max Temp	26.9 °C	2.5 °C	Upper 1%
Gold Coast	Av Temp	21.4 °C	2.0 °C	Upper 1%
Gold Coast	Min Temp	15.8 °C	1.4 °C	Upper 4%
Goondiwindi	Rain	4.9 mm/km²	0.3 mm/km²	Upper 41%
Goondiwindi	Max Temp	30.6 °C	3.3 °C	Upper 2%
Goondiwindi	Av Temp	22.1 °C	2.4 °C	Upper 2%
Goondiwindi	Min Temp	13.5 °C	1.4 °C	Upper 9%
Gympie	Rain	8.3 mm/km²	2.0 mm/km²	Upper 27%
Gympie	Max Temp	28.7 °C	2.4 °C	Upper 4%
Gympie	Av Temp	21.9 °C	2.0 °C	Upper 1%
Gympie	Min Temp	15.1 °C	1.5 °C	Upper 2%
Hinchinbrook	Rain	4.2 mm/km²	-0.1 mm/km²	Upper 50%
Hinchinbrook	Max Temp	30.1 °C	0.8 °C	Upper 12%
Hinchinbrook	Av Temp	25.6 °C	2.0 °C	Upper 1%
Hinchinbrook	Min Temp	21.1 °C	3.2 °C	Upper 1%
Hope Vale	Rain	3.1 mm/km²	0.4 mm/km²	Upper 31%
Hope Vale	Max Temp	31.6 °C	1.6 °C	Upper 1%
Hope Vale	Av Temp	27.5 °C	1.5 °C	Upper 1%

Hope Vale	Min Temp	23.4 °C	1.3 °C	Upper 4%
Ipswich	Rain	8.6 mm/km²	3.5 mm/km²	Upper 8%
Ipswich	Max Temp	29.9 °C	3.2 °C	Upper 1%
Ipswich	Av Temp	22.1 °C	2.2 °C	Upper 1%
Ipswich	Min Temp	14.3 °C	1.1 °C	Upper 5%
Isaac	Rain	3.7 mm/km²	0.7 mm/km²	Upper 36%
Isaac	Max Temp	33.2 °C	2.6 °C	Upper 1%
Isaac	Av Temp	25.3 °C	2.2 °C	Upper 1%
Isaac	Min Temp	17.4 °C	1.8 °C	Upper 4%
Kowanyama	Rain	4.1 mm/km²	1.8 mm/km²	Upper 15%
Kowanyama	Max Temp	36.7 °C	1.6 °C	Upper 5%
Kowanyama	Av Temp	29.9 °C	1.7 °C	Upper 3%
Kowanyama	Min Temp	23.1 °C	1.9 °C	Upper 4%
Livingstone	Rain	7.0 mm/km²	3.0 mm/km²	Upper 17%
Livingstone	Max Temp	29.8 °C	1.7 °C	Upper 1%
Livingstone	Av Temp	24.3 °C	1.8 °C	Upper 1%
Livingstone	Min Temp	18.9 °C	1.9 °C	Upper 1%
Lockhart River	Rain	5.6 mm/km²	3.4 mm/km²	Upper 11%
Lockhart River	Max Temp	32.0 °C	0.9 °C	Upper 3%
Lockhart River	Av Temp	27.2 °C	1.1 °C	Upper 5%
Lockhart River	Min Temp	22.4 °C	1.3 °C	Upper 7%
Lockyer Valley	Rain	9.2 mm/km²	3.2 mm/km²	Upper 13%
Lockyer Valley	Max Temp	29.1 °C	3.3 °C	Upper 1%
Lockyer Valley	Av Temp	21.1 °C	2.4 °C	Upper 1%
Lockyer Valley	Min Temp	13.1 °C	1.4 °C	Upper 4%
Logan	Rain	11.2 mm/km²	5.0 mm/km²	Upper 7%
Logan	Max Temp	28.7 °C	2.9 °C	Upper 1%
Logan	Av Temp	21.9 °C	2.1 °C	Upper 1%
Logan	Min Temp	15.2 °C	1.3 °C	Upper 2%
Longreach	Rain	0.7 mm/km²	-0.9 mm/km²	Lower 23%
Longreach	Max Temp	35.7 °C	2.8 °C	Upper 1%
Longreach	Av Temp	27.0 °C	2.4 °C	Upper 2%
Longreach	Min Temp	18.3 °C	2.0 °C	Upper 5%
Mackay	Rain	4.4 mm/km²	0.3 mm/km²	Upper 48%
Mackay	Max Temp	30.0 °C	2.0 °C	Upper 1%
Mackay	Av Temp	24.3 °C	2.1 °C	Upper 1%
Mackay	Min Temp	18.6 °C	2.3 °C	Upper 2%
Mapoon	Rain	4.8 mm/km²	1.7 mm/km²	Upper 18%
Mapoon	Max Temp	34.6 °C	1.6 °C	Upper 6%
Mapoon	Av Temp	29.1 °C	1.6 °C	Upper 4%
Mapoon	Min Temp	23.7 °C	1.6 °C	Upper 3%
Maranoa	Rain	4.6 mm/km²	0.5 mm/km²	Upper 39%
Maranoa	Max Temp	32.0 °C	3.5 °C	Upper 1%

Maranoa	Av Temp	23.0 °C	2.5 °C	Upper 1%
Maranoa	Min Temp	14.1 °C	1.5 °C	Upper 7%
Mareeba	Rain	4.3 mm/km²	2.0 mm/km²	Upper 12%
Mareeba	Max Temp	34.6 °C	1.1 °C	Upper 5%
Mareeba	Av Temp	27.5 °C	1.5 °C	Upper 3%
Mareeba	Min Temp	20.4 °C	1.9 °C	Upper 4%
McKinlay	Rain	2.4 mm/km²	1.3 mm/km²	Upper 20%
McKinlay	Max Temp	37.2 °C	2.0 °C	Upper 6%
McKinlay	Av Temp	28.5 °C	1.5 °C	Upper 9%
McKinlay	Min Temp	19.7 °C	1.1 °C	Upper 14%
Moreton Bay	Rain	11.2 mm/km²	4.0 mm/km²	Upper 13%
Moreton Bay	Max Temp	28.0 °C	2.7 °C	Upper 1%
Moreton Bay	Av Temp	21.9 °C	2.0 °C	Upper 1%
Moreton Bay	Min Temp	15.8 °C	1.4 °C	Upper 2%
Mornington	Rain	2.2 mm/km²	0.5 mm/km²	Upper 36%
Mornington	Max Temp	32.8 °C	-0.2 °C	Upper 34%
Mornington	Av Temp	28.7 °C	1.1 °C	Upper 7%
Mornington	Min Temp	24.6 °C	2.4 °C	Upper 4%
Mount Isa	Rain	2.8 mm/km²	1.5 mm/km²	Upper 18%
Mount Isa	Max Temp	36.0 °C	1.3 °C	Upper 13%
Mount Isa	Av Temp	28.4 °C	1.5 °C	Upper 6%
Mount Isa	Min Temp	20.8 °C	1.7 °C	Upper 4%
Murweh	Rain	2.6 mm/km²	-0.6 mm/km²	Lower 47%
Murweh	Max Temp	32.4 °C	3.3 °C	Upper 1%
Murweh	Av Temp	23.7 °C	2.5 °C	Upper 1%
Murweh	Min Temp	14.9 °C	1.8 °C	Upper 7%
Napranum	Rain	5.1 mm/km²	1.7 mm/km²	Upper 18%
Napranum	Max Temp	35.1 °C	1.7 °C	Upper 4%
Napranum	Av Temp	29.2 °C	1.7 °C	Upper 4%
Napranum	Min Temp	23.3 °C	1.6 °C	Upper 4%
Noosa	Rain	9.1 mm/km²	0.9 mm/km²	Upper 37%
Noosa	Max Temp	27.6 °C	2.1 °C	Upper 4%
Noosa	Av Temp	22.2 °C	1.9 °C	Upper 1%
Noosa	Min Temp	16.8 °C	1.7 °C	Upper 2%
North Burnett	Rain	6.7 mm/km²	1.6 mm/km²	Upper 29%
North Burnett	Max Temp	30.5 °C	2.7 °C	Upper 3%
North Burnett	Av Temp	22.8 °C	2.4 °C	Upper 1%
North Burnett	Min Temp	15.2 °C	2.2 °C	Upper 1%
Northern Peninsula Area	Rain	5.7 mm/km²	3.8 mm/km²	Upper 12%
Northern Peninsula Area	Max Temp	32.0 °C	1.1 °C	Upper 9%
Northern Peninsula Area	Av Temp	28.5 °C	1.3 °C	Upper 5%
Northern Peninsula Area	Min Temp	25.0 °C	1.4 °C	Upper 4%
Palm Island	Rain	2.5 mm/km²	-2.3 mm/km²	Lower 23%

Palm Island	Max Temp	28.5 °C	0.6 °C	Upper 18%
Palm Island	Av Temp	25.2 °C	1.8 °C	Upper 1%
Palm Island	Min Temp	21.9 °C	3.0 °C	Upper 1%
Paroo	Rain	1.9 mm/km²	-0.3 mm/km²	Lower 49%
Paroo	Max Temp	32.5 °C	3.4 °C	Upper 1%
Paroo	Av Temp	24.3 °C	2.7 °C	Upper 2%
Paroo	Min Temp	16.0 °C	2.0 °C	Upper 6%
Pormpuraaw	Rain	4.9 mm/km²	2.8 mm/km²	Upper 9%
Pormpuraaw	Max Temp	36.3 °C	1.6 °C	Upper 4%
Pormpuraaw	Av Temp	29.6 °C	1.7 °C	Upper 3%
Pormpuraaw	Min Temp	22.9 °C	1.8 °C	Upper 4%
Quilpie	Rain	0.9 mm/km²	-0.8 mm/km²	Lower 33%
Quilpie	Max Temp	33.4 °C	2.7 °C	Upper 4%
Quilpie	Av Temp	25.4 °C	2.4 °C	Upper 4%
Quilpie	Min Temp	17.4 °C	2.1 °C	Upper 5%
Redland	Rain	8.1 mm/km²	1.4 mm/km²	Upper 31%
Redland	Max Temp	26.6 °C	2.2 °C	Upper 2%
Redland	Av Temp	21.8 °C	1.8 °C	Upper 1%
Redland	Min Temp	17.0 °C	1.3 °C	Upper 4%
Richmond	Rain	2.8 mm/km²	1.5 mm/km²	Upper 17%
Richmond	Max Temp	36.8 °C	2.1 °C	Upper 3%
Richmond	Av Temp	28.0 °C	1.9 °C	Upper 4%
Richmond	Min Temp	19.3 °C	1.6 °C	Upper 7%
Rockhampton	Rain	5.0 mm/km²	0.8 mm/km²	Upper 39%
Rockhampton	Max Temp	31.0 °C	2.1 °C	Upper 1%
Rockhampton	Av Temp	24.6 °C	2.2 °C	Upper 1%
Rockhampton	Min Temp	18.2 °C	2.2 °C	Upper 1%
Scenic Rim	Rain	10.4 mm/km²	3.9 mm/km²	Upper 13%
Scenic Rim	Max Temp	28.4 °C	3.2 °C	Upper 1%
Scenic Rim	Av Temp	20.9 °C	2.3 °C	Upper 1%
Scenic Rim	Min Temp	13.4 °C	1.5 °C	Upper 5%
Somerset	Rain	8.8 mm/km²	2.8 mm/km²	Upper 17%
Somerset	Max Temp	28.8 °C	2.8 °C	Upper 1%
Somerset	Av Temp	21.4 °C	2.1 °C	Upper 1%
Somerset	Min Temp	14.1 °C	1.4 °C	Upper 3%
South Burnett	Rain	7.9 mm/km²	2.4 mm/km²	Upper 19%
South Burnett	Max Temp	29.2 °C	2.7 °C	Upper 4%
South Burnett	Av Temp	21.3 °C	2.2 °C	Upper 1%
South Burnett	Min Temp	13.4 °C	1.7 °C	Upper 4%
Southern Downs	Rain	7.5 mm/km²	1.6 mm/km²	Upper 23%
Southern Downs	Max Temp	26.7 °C	3.4 °C	Upper 2%
Southern Downs	Av Temp	18.9 °C	2.5 °C	Upper 1%
Southern Downs	Min Temp	11.0 °C	1.6 °C	Upper 5%

Sunshine Coast	Rain	10.8 mm/km²	2.1 mm/km²	Upper 28%
Sunshine Coast	Max Temp	27.5 °C	2.4 °C	Upper 1%
Sunshine Coast	Av Temp	21.7 °C	2.0 °C	Upper 1%
Sunshine Coast	Min Temp	15.9 °C	1.6 °C	Upper 2%
Tablelands	Rain	5.4 mm/km²	2.0 mm/km²	Upper 23%
Tablelands	Max Temp	29.4 °C	1.2 °C	Upper 7%
Tablelands	Av Temp	23.5 °C	1.8 °C	Upper 1%
Tablelands	Min Temp	17.6 °C	2.4 °C	Upper 3%
Toowoomba	Rain	6.4 mm/km²	1.1 mm/km²	Upper 34%
Toowoomba	Max Temp	29.1 °C	3.3 °C	Upper 1%
Toowoomba	Av Temp	20.9 °C	2.3 °C	Upper 1%
Toowoomba	Min Temp	12.7 °C	1.4 °C	Upper 4%
Torres	Rain	2.6 mm/km²	1.4 mm/km²	Upper 18%
Torres	Max Temp	31.7 °C	1.1 °C	Upper 11%
Torres	Av Temp	28.4 °C	1.2 °C	Upper 5%
Torres	Min Temp	25.3 °C	1.3 °C	Upper 4%
Torres Strait Island	Rain	1.1 mm/km²	0.0 mm/km²	Upper 28%
Torres Strait Island	Max Temp	31.8 °C	1.6 °C	Upper 7%
Torres Strait Island	Av Temp	28.8 °C	1.4 °C	Upper 4%
Torres Strait Island	Min Temp	25.8 °C	1.2 °C	Upper 4%
Townsville	Rain	2.3 mm/km²	-0.2 mm/km²	Lower 47%
Townsville	Max Temp	31.6 °C	2.3 °C	Upper 1%
Townsville	Av Temp	26.2 °C	2.3 °C	Upper 1%
Townsville	Min Temp	20.7 °C	2.3 °C	Upper 3%
Weipa	Rain	9.0 mm/km²	-3.1 mm/km²	Lower 43%
Weipa	Max Temp	35.9 °C	2.1 °C	Upper 3%
Weipa	Av Temp	29.5 °C	1.8 °C	Upper 3%
Weipa	Min Temp	23.1 °C	1.5 °C	Upper 4%
Western Downs	Rain	6.0 mm/km²	1.2 mm/km²	Upper 29%
Western Downs	Max Temp	30.9 °C	3.1 °C	Upper 3%
Western Downs	Av Temp	22.6 °C	2.4 °C	Upper 1%
Western Downs	Min Temp	14.2 °C	1.8 °C	Upper 1%
Whitsunday	Rain	3.6 mm/km²	1.1 mm/km²	Upper 31%
Whitsunday	Max Temp	33.0 °C	2.4 °C	Upper 1%
Whitsunday	Av Temp	25.9 °C	2.3 °C	Upper 1%
Whitsunday	Min Temp	18.6 °C	2.2 °C	Upper 2%
Winton	Rain	1.0 mm/km²	-0.0 mm/km²	Lower 47%
Winton	Max Temp	36.4 °C	2.5 °C	Upper 4%
Winton	Av Temp	27.3 °C	1.9 °C	Upper 6%
Winton	Min Temp	18.3 °C	1.2 °C	Upper 16%
Woorabinda	Rain	4.5 mm/km²	0.2 mm/km²	Upper 43%
Woorabinda	Max Temp	32.8 °C	2.8 °C	Upper 2%
Woorabinda	Av Temp	25.0 °C	2.5 °C	Upper 1%

Woorabinda	Min Temp	17.2 °C	2.1 °C	Upper 1%
Wujal Wujal	Rain	15.2 mm/km²	4.4 mm/km²	Upper 29%
Wujal Wujal	Max Temp	31.2 °C	1.6 °C	Upper 1%
Wujal Wujal	Av Temp	26.8 °C	1.8 °C	Upper 1%
Wujal Wujal	Min Temp	22.4 °C	1.9 °C	Upper 3%
Yarrabah	Rain	14.2 mm/km²	6.1 mm/km²	Upper 13%
Yarrabah	Max Temp	29.7 °C	1.5 °C	Upper 3%
Yarrabah	Av Temp	25.2 °C	1.6 °C	Upper 2%
Yarrabah	Min Temp	20.7 °C	1.7 °C	Upper 8%
south australia				
Adelaide	Rain	8.1 mm/km²	1.0 mm/km²	Upper 32%
Adelaide	Max Temp	21.4 °C	0.4 °C	Lower 43%
Adelaide	Av Temp	16.1 °C	0.4 °C	Lower 41%
Adelaide	Min Temp	10.9 °C	0.3 °C	Lower 38%
Adelaide Hills	Rain	9.8 mm/km²	2.5 mm/km²	Upper 18%
Adelaide Hills	Max Temp	18.6 °C	0.1 °C	Lower 37%
Adelaide Hills	Av Temp	13.6 °C	0.5 °C	Lower 47%
Adelaide Hills	Min Temp	8.6 °C	0.8 °C	Upper 23%
Adelaide Plains	Rain	4.2 mm/km²	0.8 mm/km²	Upper 30%
Adelaide Plains	Max Temp	22.5 °C	0.6 °C	Lower 49%
Adelaide Plains	Av Temp	16.2 °C	0.4 °C	Upper 50%
Adelaide Plains	Min Temp	9.9 °C	0.3 °C	Upper 43%
Alexandrina	Rain	5.4 mm/km²	1.2 mm/km²	Upper 23%
Alexandrina	Max Temp	20.4 °C	0.4 °C	Lower 45%
Alexandrina	Av Temp	15.2 °C	0.7 °C	Upper 38%
Alexandrina	Min Temp	10.1 °C	1.0 °C	Upper 14%
Anangu Pitjantjatjara	Rain	2.8 mm/km²	1.6 mm/km²	Upper 12%
Anangu Pitjantjatjara	Max Temp	30.3 °C	1.6 °C	Upper 12%
Anangu Pitjantjatjara	Av Temp	22.6 °C	1.7 °C	Upper 8%
Anangu Pitjantjatjara	Min Temp	14.8 °C	1.8 °C	Upper 5%
Barossa	Rain	6.5 mm/km²	1.2 mm/km²	Upper 25%
Barossa	Max Temp	19.6 °C	0.1 °C	Lower 40%
Barossa	Av Temp	14.0 °C	0.5 °C	Lower 49%
Barossa	Min Temp	8.4 °C	0.8 °C	Upper 23%
Barunga West	Rain	3.5 mm/km²	0.8 mm/km²	Upper 24%
Barunga West	Max Temp	23.1 °C	0.3 °C	Lower 40%
Barunga West	Av Temp	16.3 °C	0.1 °C	Lower 37%
Barunga West	Min Temp	9.4 °C	-0.0 °C	Lower 45%
Berri Barmera	Rain	2.1 mm/km²	0.1 mm/km²	Upper 45%
Berri Barmera	Max Temp	25.1 °C	1.2 °C	Upper 33%
Berri Barmera	Av Temp	17.2 °C	0.5 °C	Upper 39%
Berri Barmera	Min Temp	9.3 °C	-0.2 °C	Lower 42%

Burnside	Rain	6.8 mm/km²	2.2 mm/km²	Upper 10%
Burnside	Max Temp	20.3 °C	0.3 °C	Lower 39%
Burnside	Av Temp	15.3 °C	0.2 °C	Lower 36%
Burnside	Min Temp	10.2 °C	0.2 °C	Lower 37%
Campbelltown (SA)	Rain	9.0 mm/km²	1.4 mm/km²	Upper 23%
Campbelltown (SA)	Max Temp	19.8 °C	0.2 °C	Lower 38%
Campbelltown (SA)	Av Temp	14.7 °C	0.3 °C	Lower 36%
Campbelltown (SA)	Min Temp	9.6 °C	0.3 °C	Lower 41%
Ceduna	Rain	2.4 mm/km²	0.1 mm/km²	Upper 37%
Ceduna	Max Temp	24.0 °C	0.4 °C	Upper 46%
Ceduna	Av Temp	17.6 °C	0.7 °C	Upper 28%
Ceduna	Min Temp	11.1 °C	0.9 °C	Upper 14%
Charles Sturt	Rain	3.8 mm/km²	0.5 mm/km²	Upper 33%
Charles Sturt	Max Temp	21.4 °C	0.3 °C	Lower 40%
Charles Sturt	Av Temp	16.2 °C	0.4 °C	Lower 45%
Charles Sturt	Min Temp	11.1 °C	0.5 °C	Upper 39%
Clare and Gilbert Valleys	Rain	4.6 mm/km²	-0.1 mm/km²	Upper 47%
Clare and Gilbert Valleys	Max Temp	20.8 °C	0.3 °C	Lower 44%
Clare and Gilbert Valleys	Av Temp	14.5 °C	0.3 °C	Lower 46%
Clare and Gilbert Valleys	Min Temp	8.1 °C	0.5 °C	Upper 39%
Cleve	Rain	3.4 mm/km²	0.4 mm/km²	Upper 28%
Cleve	Max Temp	23.0 °C	0.7 °C	Upper 48%
Cleve	Av Temp	16.4 °C	0.4 °C	Lower 48%
Cleve	Min Temp	9.8 °C	0.1 °C	Lower 48%
Coober Pedy	Rain	1.6 mm/km²	-0.1 mm/km²	Upper 47%
Coober Pedy	Max Temp	29.8 °C	1.7 °C	Upper 12%
Coober Pedy	Av Temp	22.3 °C	1.7 °C	Upper 10%
Coober Pedy	Min Temp	14.7 °C	1.7 °C	Upper 9%
Coorong	Rain	4.6 mm/km²	0.7 mm/km²	Upper 26%
Coorong	Max Temp	21.4 °C	0.5 °C	Lower 45%
Coorong	Av Temp	15.2 °C	0.5 °C	Lower 45%
Coorong	Min Temp	9.0 °C	0.4 °C	Upper 36%
Copper Coast	Rain	4.5 mm/km²	1.7 mm/km²	Upper 9%
Copper Coast	Max Temp	22.5 °C	-0.1 °C	Lower 29%
Copper Coast	Av Temp	16.1 °C	0.0 °C	Lower 35%
Copper Coast	Min Temp	9.7 °C	0.1 °C	Upper 45%
Elliston	Rain	3.4 mm/km²	0.4 mm/km²	Upper 28%
Elliston	Max Temp	23.1 °C	0.4 °C	Lower 45%
Elliston	Av Temp	16.6 °C	0.4 °C	Upper 42%
Elliston	Min Temp	10.1 °C	0.4 °C	Upper 28%
Flinders Ranges	Rain	2.1 mm/km²	-0.1 mm/km²	Upper 48%
Flinders Ranges	Max Temp	25.0 °C	1.1 °C	Upper 38%
Flinders Ranges	Av Temp	17.9 °C	1.1 °C	Upper 28%

Flinders Ranges	Min Temp	10.8 °C	1.0 °C	Upper 15%
Franklin Harbour	Rain	2.9 mm/km²	0.4 mm/km²	Upper 39%
Franklin Harbour	Max Temp	23.4 °C	0.7 °C	Upper 47%
Franklin Harbour	Av Temp	16.8 °C	0.4 °C	Lower 45%
Franklin Harbour	Min Temp	10.3 °C	0.0 °C	Lower 43%
Gawler	Rain	6.3 mm/km²	1.3 mm/km²	Upper 25%
Gawler	Max Temp	22.3 °C	0.8 °C	Upper 47%
Gawler	Av Temp	16.0 °C	0.6 °C	Upper 42%
Gawler	Min Temp	9.8 °C	0.4 °C	Upper 38%
Goyder	Rain	3.2 mm/km²	0.4 mm/km²	Upper 42%
Goyder	Max Temp	22.2 °C	0.7 °C	Upper 49%
Goyder	Av Temp	15.3 °C	0.6 °C	Upper 38%
Goyder	Min Temp	8.3 °C	0.6 °C	Upper 25%
Grant	Rain	8.9 mm/km²	3.0 mm/km²	Upper 4%
Grant	Max Temp	17.6 °C	0.1 °C	Lower 32%
Grant	Av Temp	13.0 °C	0.3 °C	Lower 43%
Grant	Min Temp	8.5 °C	0.6 °C	Upper 34%
Holdfast Bay	Rain	10.3 mm/km²	1.8 mm/km²	Upper 28%
Holdfast Bay	Max Temp	21.0 °C	0.2 °C	Lower 40%
Holdfast Bay	Av Temp	16.1 °C	0.4 °C	Lower 45%
Holdfast Bay	Min Temp	11.3 °C	0.6 °C	Upper 34%
Kangaroo Island	Rain	4.7 mm/km²	0.4 mm/km²	Upper 36%
Kangaroo Island	Max Temp	18.1 °C	0.2 °C	Lower 44%
Kangaroo Island	Av Temp	13.9 °C	0.1 °C	Lower 40%
Kangaroo Island	Min Temp	9.7 °C	0.1 °C	Lower 28%
Karoonda East Murray	Rain	3.6 mm/km²	0.9 mm/km²	Upper 28%
Karoonda East Murray	Max Temp	23.1 °C	0.6 °C	Lower 47%
Karoonda East Murray	Av Temp	15.9 °C	0.5 °C	Upper 47%
Karoonda East Murray	Min Temp	8.7 °C	0.4 °C	Upper 31%
Kimba	Rain	2.6 mm/km²	0.0 mm/km²	Upper 46%
Kimba	Max Temp	24.5 °C	0.9 °C	Upper 40%
Kimba	Av Temp	17.2 °C	0.7 °C	Upper 31%
Kimba	Min Temp	9.9 °C	0.6 °C	Upper 25%
Kingston (SA)	Rain	5.7 mm/km²	1.4 mm/km²	Upper 13%
Kingston (SA)	Max Temp	19.1 °C	0.0 °C	Lower 28%
Kingston (SA)	Av Temp	14.0 °C	0.2 °C	Lower 39%
Kingston (SA)	Min Temp	8.9 °C	0.4 °C	Upper 36%
Light	Rain	5.6 mm/km²	1.3 mm/km²	Upper 25%
Light	Max Temp	21.4 °C	0.5 °C	Lower 46%
Light	Av Temp	15.1 °C	0.5 °C	Upper 50%
Light	Min Temp	8.8 °C	0.4 °C	Upper 38%
Lower Eyre Peninsula	Rain	4.2 mm/km²	0.6 mm/km²	Upper 28%
Lower Eyre Peninsula	Max Temp	20.7 °C	0.2 °C	Lower 36%

Lower Eyre Peninsula	Av Temp	15.4 °C	0.1 °C	Lower 45%
Lower Eyre Peninsula	Min Temp	10.1 °C	0.1 °C	Upper 36%
Loxton Waikerie	Rain	2.6 mm/km²	0.3 mm/km²	Upper 41%
Loxton Waikerie	Max Temp	24.3 °C	1.0 °C	Upper 40%
Loxton Waikerie	Av Temp	16.6 °C	0.6 °C	Upper 39%
Loxton Waikerie	Min Temp	9.0 °C	0.1 °C	Upper 47%
Maralinga Tjarutja	Rain	2.6 mm/km²	1.4 mm/km²	Upper 10%
Maralinga Tjarutja	Max Temp	28.0 °C	0.8 °C	Upper 31%
Maralinga Tjarutja	Av Temp	20.5 °C	1.2 °C	Upper 13%
Maralinga Tjarutja	Min Temp	13.0 °C	1.6 °C	Upper 5%
Marion	Rain	6.3 mm/km²	2.6 mm/km²	Upper 5%
Marion	Max Temp	20.5 °C	0.2 °C	Lower 38%
Marion	Av Temp	15.7 °C	0.3 °C	Lower 42%
Marion	Min Temp	10.9 °C	0.5 °C	Upper 47%
Mid Murray	Rain	3.2 mm/km²	0.8 mm/km²	Upper 28%
Mid Murray	Max Temp	23.1 °C	0.7 °C	Upper 50%
Mid Murray	Av Temp	16.1 °C	0.6 °C	Upper 42%
Mid Murray	Min Temp	9.1 °C	0.5 °C	Upper 28%
Mitcham	Rain	5.3 mm/km²	1.5 mm/km²	Upper 11%
Mitcham	Max Temp	19.6 °C	0.1 °C	Lower 38%
Mitcham	Av Temp	14.8 °C	0.2 °C	Lower 37%
Mitcham	Min Temp	10.0 °C	0.4 °C	Lower 46%
Mount Barker	Rain	6.8 mm/km²	1.7 mm/km²	Upper 18%
Mount Barker	Max Temp	19.1 °C	0.3 °C	Lower 37%
Mount Barker	Av Temp	14.0 °C	0.6 °C	Upper 45%
Mount Barker	Min Temp	8.9 °C	0.9 °C	Upper 17%
Mount Gambier	Rain	6.4 mm/km²	0.8 mm/km²	Upper 21%
Mount Gambier	Max Temp	17.6 °C	0.1 °C	Lower 32%
Mount Gambier	Av Temp	13.0 °C	0.4 °C	Lower 43%
Mount Gambier	Min Temp	8.4 °C	0.6 °C	Upper 32%
Mount Remarkable	Rain	3.4 mm/km²	-0.0 mm/km²	Upper 40%
Mount Remarkable	Max Temp	23.8 °C	1.1 °C	Upper 35%
Mount Remarkable	Av Temp	16.7 °C	0.7 °C	Upper 37%
Mount Remarkable	Min Temp	9.6 °C	0.3 °C	Upper 44%
Murray Bridge	Rain	4.1 mm/km²	1.0 mm/km²	Upper 26%
Murray Bridge	Max Temp	22.1 °C	0.7 °C	Lower 48%
Murray Bridge	Av Temp	15.7 °C	0.7 °C	Upper 42%
Murray Bridge	Min Temp	9.4 °C	0.7 °C	Upper 20%
Naracoorte Lucindale	Rain	7.4 mm/km²	2.2 mm/km²	Upper 7%
Naracoorte Lucindale	Max Temp	18.8 °C	-0.2 °C	Lower 21%
Naracoorte Lucindale	Av Temp	13.4 °C	0.1 °C	Lower 30%
Naracoorte Lucindale	Min Temp	7.9 °C	0.4 °C	Upper 39%
Northern Areas	Rain	4.8 mm/km²	0.6 mm/km²	Upper 34%

Northern Areas	Max Temp	22.2 °C	0.7 °C	Upper 45%
Northern Areas	Av Temp	15.2 °C	0.7 °C	Upper 37%
Northern Areas	Min Temp	8.1 °C	0.6 °C	Upper 33%
Norwood Payneham and St	Rain	11.2 mm/km²	3.1 mm/km²	Upper 12%
Norwood Payneham and St	Max Temp	21.3 °C	0.5 °C	Lower 44%
Norwood Payneham and St	Av Temp	15.9 °C	0.3 °C	Lower 39%
Norwood Payneham and St	Min Temp	10.6 °C	0.2 °C	Lower 32%
Onkaparinga	Rain	8.3 mm/km²	3.0 mm/km²	Upper 8%
Onkaparinga	Max Temp	19.5 °C	0.1 °C	Lower 37%
Onkaparinga	Av Temp	14.9 °C	0.4 °C	Lower 45%
Onkaparinga	Min Temp	10.4 °C	0.8 °C	Upper 29%
Orroroo Carrieton	Rain	2.6 mm/km²	0.2 mm/km²	Upper 42%
Orroroo Carrieton	Max Temp	23.4 °C	1.0 °C	Upper 41%
Orroroo Carrieton	Av Temp	16.2 °C	0.9 °C	Upper 31%
Orroroo Carrieton	Min Temp	9.1 °C	0.9 °C	Upper 16%
Peterborough	Rain	2.5 mm/km²	0.1 mm/km²	Upper 44%
Peterborough	Max Temp	23.3 °C	1.0 °C	Upper 39%
Peterborough	Av Temp	15.9 °C	0.9 °C	Upper 27%
Peterborough	Min Temp	8.5 °C	0.9 °C	Upper 14%
Playford	Rain	6.1 mm/km²	1.5 mm/km²	Upper 19%
Playford	Max Temp	21.6 °C	0.5 °C	Lower 48%
Playford	Av Temp	15.8 °C	0.5 °C	Lower 49%
Playford	Min Temp	9.9 °C	0.4 °C	Upper 41%
Port Adelaide Enfield	Rain	6.1 mm/km²	0.8 mm/km²	Upper 32%
Port Adelaide Enfield	Max Temp	21.6 °C	0.5 °C	Lower 44%
Port Adelaide Enfield	Av Temp	16.2 °C	0.4 °C	Lower 43%
Port Adelaide Enfield	Min Temp	10.8 °C	0.3 °C	Lower 49%
Port Augusta	Rain	2.0 mm/km²	-0.2 mm/km²	Lower 47%
Port Augusta	Max Temp	26.0 °C	1.7 °C	Upper 17%
Port Augusta	Av Temp	18.9 °C	0.9 °C	Upper 27%
Port Augusta	Min Temp	11.8 °C	0.1 °C	Lower 47%
Port Lincoln	Rain	7.6 mm/km²	1.4 mm/km²	Upper 24%
Port Lincoln	Max Temp	20.0 °C	0.4 °C	Lower 45%
Port Lincoln	Av Temp	15.0 °C	0.1 °C	Lower 42%
Port Lincoln	Min Temp	10.1 °C	-0.2 °C	Lower 43%
Port Pirie	Rain	4.4 mm/km²	1.0 mm/km²	Upper 24%
Port Pirie	Max Temp	24.1 °C	0.8 °C	Upper 44%
Port Pirie	Av Temp	16.8 °C	0.3 °C	Lower 38%
Port Pirie	Min Temp	9.6 °C	-0.2 °C	Lower 26%
Prospect	Rain	16.1 mm/km²	-1.2 mm/km²	Upper 47%
Prospect	Max Temp	21.4 °C	0.4 °C	Lower 43%
Prospect	Av Temp	16.1 °C	0.4 °C	Lower 41%
Prospect	Min Temp	10.9 °C	0.3 °C	Lower 38%

Renmark Paringa	Rain	2.3 mm/km²	-0.2 mm/km²	Upper 50%
Renmark Paringa	Max Temp	25.3 °C	1.4 °C	Upper 26%
Renmark Paringa	Av Temp	17.4 °C	0.5 °C	Upper 45%
Renmark Paringa	Min Temp	9.6 °C	-0.4 °C	Lower 26%
Robe	Rain	7.0 mm/km²	1.9 mm/km²	Upper 8%
Robe	Max Temp	17.9 °C	0.1 °C	Lower 28%
Robe	Av Temp	13.7 °C	0.4 °C	Lower 45%
Robe	Min Temp	9.4 °C	0.7 °C	Upper 20%
Roxby Downs	Rain	2.5 mm/km²	1.1 mm/km²	Upper 28%
Roxby Downs	Max Temp	28.5 °C	1.4 °C	Upper 20%
Roxby Downs	Av Temp	21.1 °C	1.4 °C	Upper 18%
Roxby Downs	Min Temp	13.8 °C	1.4 °C	Upper 11%
Salisbury	Rain	3.3 mm/km²	0.9 mm/km²	Upper 16%
Salisbury	Max Temp	22.0 °C	0.6 °C	Lower 48%
Salisbury	Av Temp	16.3 °C	0.5 °C	Lower 45%
Salisbury	Min Temp	10.6 °C	0.3 °C	Upper 46%
Southern Mallee	Rain	4.2 mm/km²	1.0 mm/km²	Upper 22%
Southern Mallee	Max Temp	22.5 °C	0.6 °C	Lower 45%
Southern Mallee	Av Temp	15.3 °C	0.3 °C	Lower 40%
Southern Mallee	Min Temp	8.0 °C	0.1 °C	Lower 39%
Streaky Bay	Rain	2.4 mm/km²	-0.1 mm/km²	Upper 45%
Streaky Bay	Max Temp	23.7 °C	0.2 °C	Lower 42%
Streaky Bay	Av Temp	17.3 °C	0.4 °C	Lower 45%
Streaky Bay	Min Temp	10.9 °C	0.5 °C	Upper 44%
Tatiara	Rain	5.6 mm/km²	1.0 mm/km²	Upper 22%
Tatiara	Max Temp	20.5 °C	0.2 °C	Lower 34%
Tatiara	Av Temp	14.2 °C	0.2 °C	Lower 36%
Tatiara	Min Temp	7.8 °C	0.2 °C	Lower 46%
Tea Tree Gully	Rain	8.3 mm/km²	2.9 mm/km²	Upper 11%
Tea Tree Gully	Max Temp	20.4 °C	0.4 °C	Lower 44%
Tea Tree Gully	Av Temp	15.0 °C	0.4 °C	Lower 42%
Tea Tree Gully	Min Temp	9.6 °C	0.4 °C	Upper 50%
Tumby Bay	Rain	4.4 mm/km²	1.3 mm/km²	Upper 15%
Tumby Bay	Max Temp	21.5 °C	0.4 °C	Lower 39%
Tumby Bay	Av Temp	15.5 °C	0.1 °C	Lower 42%
Tumby Bay	Min Temp	9.6 °C	-0.1 °C	Upper 50%
Unley	Rain	11.1 mm/km²	2.9 mm/km²	Upper 14%
Unley	Max Temp	21.1 °C	0.4 °C	Lower 39%
Unley	Av Temp	16.1 °C	0.3 °C	Lower 41%
Unley	Min Temp	11.0 °C	0.3 °C	Lower 42%
Victor Harbor	Rain	6.7 mm/km²	0.8 mm/km²	Upper 28%
Victor Harbor	Max Temp	18.6 °C	0.1 °C	Lower 40%
Victor Harbor	Av Temp	14.4 °C	0.5 °C	Upper 45%

Victor Harbor	Min Temp	10.1 °C	1.0 °C	Upper 22%
Wakefield	Rain	3.6 mm/km²	0.3 mm/km²	Upper 39%
Wakefield	Max Temp	22.8 °C	0.5 °C	Lower 47%
Wakefield	Av Temp	15.9 °C	0.3 °C	Lower 45%
Wakefield	Min Temp	9.0 °C	0.1 °C	Upper 47%
Walkerville	Rain	35.6 mm/km²	-2.7 mm/km²	Upper 47%
Walkerville	Max Temp	21.4 °C	0.4 °C	Lower 43%
Walkerville	Av Temp	16.1 °C	0.4 °C	Lower 41%
Walkerville	Min Temp	10.9 °C	0.3 °C	Lower 38%
Wattle Range	Rain	8.3 mm/km²	2.6 mm/km²	Upper 4%
Wattle Range	Max Temp	17.9 °C	-0.1 °C	Lower 25%
Wattle Range	Av Temp	13.1 °C	0.3 °C	Lower 38%
Wattle Range	Min Temp	8.3 °C	0.6 °C	Upper 30%
West Torrens	Rain	3.7 mm/km²	1.2 mm/km²	Upper 15%
West Torrens	Max Temp	21.2 °C	0.3 °C	Lower 39%
West Torrens	Av Temp	16.2 °C	0.4 °C	Lower 45%
West Torrens	Min Temp	11.2 °C	0.5 °C	Upper 39%
Whyalla	Rain	1.9 mm/km²	-0.0 mm/km²	Lower 47%
Whyalla	Max Temp	24.8 °C	1.2 °C	Upper 28%
Whyalla	Av Temp	18.0 °C	0.6 °C	Upper 39%
Whyalla	Min Temp	11.2 °C	-0.1 °C	Lower 39%
Wudinna	Rain	2.5 mm/km²	-0.0 mm/km²	Upper 42%
Wudinna	Max Temp	24.6 °C	0.6 °C	Lower 47%
Wudinna	Av Temp	17.2 °C	0.4 °C	Upper 47%
Wudinna	Min Temp	9.8 °C	0.3 °C	Upper 39%
Yankalilla	Rain	6.5 mm/km²	1.0 mm/km²	Upper 23%
Yankalilla	Max Temp	17.9 °C	-0.1 °C	Lower 40%
Yankalilla	Av Temp	13.9 °C	0.3 °C	Lower 46%
Yankalilla	Min Temp	10.0 °C	0.7 °C	Upper 35%
Yorke Peninsula	Rain	4.6 mm/km²	1.3 mm/km²	Upper 16%
Yorke Peninsula	Max Temp	20.9 °C	0.1 °C	Lower 34%
Yorke Peninsula	Av Temp	15.6 °C	0.1 °C	Lower 36%
Yorke Peninsula	Min Temp	10.2 °C	0.1 °C	Lower 40%
tasmania				
Break O'Day	Rain	9.8 mm/km²	2.0 mm/km²	Upper 17%
Break O'Day	Max Temp	15.1 °C	0.2 °C	Lower 38%
Break O'Day	Av Temp	10.6 °C	0.3 °C	Lower 38%
Break O'Day	Min Temp	6.2 °C	0.5 °C	Upper 45%
Brighton	Rain	8.7 mm/km²	4.6 mm/km²	Upper 1%
Brighton	Max Temp	16.5 °C	-0.1 °C	Lower 25%
Brighton	Av Temp	11.4 °C	-0.0 °C	Lower 25%
Brighton	Min Temp	6.3 °C	-0.0 °C	Lower 26%

Burnie	Rain	26.0 mm/km²	12.6 mm/km²	Upper 1%
Burnie	Max Temp	12.9 °C	-0.3 °C	Lower 16%
Burnie	Av Temp	9.2 °C	-0.0 °C	Lower 23%
Burnie	Min Temp	5.4 °C	0.3 °C	Lower 36%
Central Coast (Tas.)	Rain	20.2 mm/km²	8.9 mm/km²	Upper 2%
Central Coast (Tas.)	Max Temp	13.1 °C	-0.4 °C	Lower 13%
Central Coast (Tas.)	Av Temp	9.2 °C	-0.1 °C	Lower 21%
Central Coast (Tas.)	Min Temp	5.3 °C	0.3 °C	Lower 41%
Central Highlands (Tas.)	Rain	19.6 mm/km²	9.9 mm/km²	Upper 1%
Central Highlands (Tas.)	Max Temp	11.1 °C	-1.1 °C	Lower 4%
Central Highlands (Tas.)	Av Temp	6.6 °C	-0.8 °C	Lower 6%
Central Highlands (Tas.)	Min Temp	2.0 °C	-0.4 °C	Lower 9%
Circular Head	Rain	20.7 mm/km²	9.7 mm/km²	Upper 1%
Circular Head	Max Temp	14.5 °C	0.2 °C	Lower 29%
Circular Head	Av Temp	10.8 °C	0.1 °C	Lower 31%
Circular Head	Min Temp	7.2 °C	0.1 °C	Lower 34%
Clarence	Rain	8.1 mm/km²	2.6 mm/km²	Upper 8%
Clarence	Max Temp	16.4 °C	0.1 °C	Lower 35%
Clarence	Av Temp	11.7 °C	0.2 °C	Lower 35%
Clarence	Min Temp	7.0 °C	0.3 °C	Lower 36%
Derwent Valley	Rain	33.9 mm/km²	19.0 mm/km²	Upper 1%
Derwent Valley	Max Temp	12.1 °C	-1.2 °C	Lower 2%
Derwent Valley	Av Temp	8.0 °C	-0.8 °C	Lower 6%
Derwent Valley	Min Temp	3.9 °C	-0.4 °C	Lower 12%
Devonport	Rain	10.1 mm/km²	3.6 mm/km²	Upper 8%
Devonport	Max Temp	15.1 °C	-0.2 °C	Lower 19%
Devonport	Av Temp	11.1 °C	0.2 °C	Lower 31%
Devonport	Min Temp	7.1 °C	0.6 °C	Upper 47%
Dorset	Rain	12.3 mm/km²	4.1 mm/km²	Upper 6%
Dorset	Max Temp	15.3 °C	-0.0 °C	Lower 23%
Dorset	Av Temp	11.2 °C	0.2 °C	Lower 28%
Dorset	Min Temp	7.0 °C	0.4 °C	Lower 44%
Flinders (Tas.)	Rain	9.4 mm/km²	3.7 mm/km²	Upper 3%
Flinders (Tas.)	Max Temp	16.0 °C	0.5 °C	Lower 40%
Flinders (Tas.)	Av Temp	12.7 °C	0.9 °C	Upper 38%
Flinders (Tas.)	Min Temp	9.5 °C	1.3 °C	Upper 21%
George Town	Rain	10.8 mm/km²	4.5 mm/km²	Upper 5%
George Town	Max Temp	15.5 °C	-0.1 °C	Lower 23%
George Town	Av Temp	11.5 °C	0.1 °C	Lower 26%
George Town	Min Temp	7.5 °C	0.3 °C	Lower 39%
Glamorgan-Spring Bay	Rain	6.8 mm/km²	0.8 mm/km²	Upper 29%
Glamorgan-Spring Bay	Max Temp	15.9 °C	0.3 °C	Lower 41%
Glamorgan-Spring Bay	Av Temp	11.3 °C	0.3 °C	Lower 40%

Glamorgan-Spring Bay	Min Temp	6.7 °C	0.4 °C	Lower 47%
Glenorchy	Rain	13.8 mm/km²	6.4 mm/km²	Upper 1%
Glenorchy	Max Temp	14.3 °C	-0.5 °C	Lower 13%
Glenorchy	Av Temp	9.7 °C	-0.3 °C	Lower 12%
Glenorchy	Min Temp	5.1 °C	-0.2 °C	Lower 15%
Hobart	Rain	14.3 mm/km²	5.7 mm/km²	Upper 4%
Hobart	Max Temp	11.4 °C	-0.8 °C	Lower 8%
Hobart	Av Temp	7.4 °C	-0.6 °C	Lower 7%
Hobart	Min Temp	3.3 °C	-0.3 °C	Lower 11%
Huon Valley	Rain	24.7 mm/km²	11.5 mm/km²	Upper 1%
Huon Valley	Max Temp	12.5 °C	-1.1 °C	Lower 1%
Huon Valley	Av Temp	8.8 °C	-0.6 °C	Lower 7%
Huon Valley	Min Temp	5.1 °C	-0.1 °C	Lower 18%
Kentish	Rain	20.9 mm/km²	9.6 mm/km²	Upper 1%
Kentish	Max Temp	12.7 °C	-0.5 °C	Lower 9%
Kentish	Av Temp	8.6 °C	-0.2 °C	Lower 15%
Kentish	Min Temp	4.5 °C	0.1 °C	Lower 32%
King Island	Rain	14.3 mm/km²	6.3 mm/km²	Upper 1%
King Island	Max Temp	15.6 °C	0.4 °C	Lower 44%
King Island	Av Temp	12.4 °C	0.3 °C	Lower 44%
King Island	Min Temp	9.2 °C	0.2 °C	Lower 36%
Kingborough	Rain	13.2 mm/km²	6.1 mm/km²	Upper 1%
Kingborough	Max Temp	14.4 °C	-0.2 °C	Lower 21%
Kingborough	Av Temp	10.4 °C	-0.1 °C	Lower 20%
Kingborough	Min Temp	6.4 °C	0.1 °C	Lower 25%
Latrobe (Tas.)	Rain	11.1 mm/km²	4.2 mm/km²	Upper 7%
Latrobe (Tas.)	Max Temp	15.2 °C	-0.1 °C	Lower 21%
Latrobe (Tas.)	Av Temp	11.1 °C	0.1 °C	Lower 29%
Latrobe (Tas.)	Min Temp	7.1 °C	0.4 °C	Lower 47%
Launceston	Rain	12.7 mm/km²	4.5 mm/km²	Upper 4%
Launceston	Max Temp	14.1 °C	-0.2 °C	Lower 21%
Launceston	Av Temp	9.5 °C	-0.1 °C	Lower 20%
Launceston	Min Temp	4.8 °C	0.0 °C	Lower 28%
Meander Valley	Rain	19.1 mm/km²	8.5 mm/km²	Upper 2%
Meander Valley	Max Temp	12.3 °C	-0.6 °C	Lower 7%
Meander Valley	Av Temp	8.0 °C	-0.3 °C	Lower 9%
Meander Valley	Min Temp	3.5 °C	-0.0 °C	Lower 26%
Northern Midlands	Rain	8.0 mm/km²	2.4 mm/km²	Upper 12%
Northern Midlands	Max Temp	14.8 °C	-0.2 °C	Lower 18%
Northern Midlands	Av Temp	9.7 °C	-0.1 °C	Lower 23%
Northern Midlands	Min Temp	4.5 °C	0.1 °C	Lower 42%
Sorell	Rain	5.9 mm/km²	1.2 mm/km²	Upper 22%
Sorell	Max Temp	15.6 °C	0.1 °C	Lower 36%

Sorell	Av Temp	11.3 °C	0.3 °C	Lower 33%
Sorell	Min Temp	7.0 °C	0.4 °C	Lower 41%
Southern Midlands	Rain	7.7 mm/km²	2.5 mm/km²	Upper 9%
Southern Midlands	Max Temp	14.6 °C	-0.4 °C	Lower 15%
Southern Midlands	Av Temp	9.6 °C	-0.3 °C	Lower 15%
Southern Midlands	Min Temp	4.5 °C	-0.1 °C	Lower 21%
Tasman	Rain	10.6 mm/km²	3.2 mm/km²	Upper 13%
Tasman	Max Temp	15.0 °C	0.3 °C	Lower 42%
Tasman	Av Temp	11.3 °C	0.4 °C	Lower 40%
Tasman	Min Temp	7.7 °C	0.5 °C	Lower 40%
Waratah-Wynyard	Rain	32.7 mm/km²	16.7 mm/km²	Upper 1%
Waratah-Wynyard	Max Temp	12.5 °C	-0.3 °C	Lower 18%
Waratah-Wynyard	Av Temp	8.7 °C	-0.1 °C	Lower 20%
Waratah-Wynyard	Min Temp	5.0 °C	0.2 °C	Lower 35%
West Coast	Rain	41.9 mm/km²	22.6 mm/km²	Upper 1%
West Coast	Max Temp	12.5 °C	-0.9 °C	Lower 2%
West Coast	Av Temp	9.0 °C	-0.4 °C	Lower 9%
West Coast	Min Temp	5.4 °C	0.0 °C	Lower 34%
West Tamar	Rain	10.8 mm/km²	3.7 mm/km²	Upper 10%
West Tamar	Max Temp	15.3 °C	-0.1 °C	Lower 21%
West Tamar	Av Temp	11.0 °C	0.1 °C	Lower 26%
West Tamar	Min Temp	6.7 °C	0.2 °C	Lower 40%
victoria				
Alpine	Rain	11.8 mm/km²	0.1 mm/km²	Upper 46%
Alpine	Max Temp	16.2 °C	0.5 °C	Upper 50%
Alpine	Av Temp	10.7 °C	0.6 °C	Upper 47%
Alpine	Min Temp	5.2 °C	0.7 °C	Upper 41%
Ararat	Rain	7.5 mm/km²	2.0 mm/km²	Upper 15%
Ararat	Max Temp	17.9 °C	0.1 °C	Lower 44%
Ararat	Av Temp	12.4 °C	0.2 °C	Lower 45%
Ararat	Min Temp	6.8 °C	0.2 °C	Upper 45%
Ballarat	Rain	9.9 mm/km²	2.8 mm/km²	Upper 13%
Ballarat	Max Temp	17.0 °C	0.3 °C	Lower 45%
Ballarat	Av Temp	11.7 °C	0.5 °C	Upper 50%
Ballarat	Min Temp	6.4 °C	0.6 °C	Upper 35%
Banyule	Rain	11.2 mm/km²	3.1 mm/km²	Upper 12%
Banyule	Max Temp	20.1 °C	1.1 °C	Upper 31%
Banyule	Av Temp	14.8 °C	1.0 °C	Upper 27%
Banyule	Min Temp	9.5 °C	1.0 °C	Upper 27%
Bass Coast	Rain	12.3 mm/km²	4.7 mm/km²	Upper 1%
Bass Coast	Max Temp	17.8 °C	0.5 °C	Lower 43%
Bass Coast	Av Temp	13.6 °C	0.6 °C	Upper 48%

Bass Coast	Min Temp	9.3 °C	0.8 °C	Upper 34%
Baw Baw	Rain	16.8 mm/km²	5.5 mm/km²	Upper 4%
Baw Baw	Max Temp	16.6 °C	0.4 °C	Lower 47%
Baw Baw	Av Temp	11.8 °C	0.6 °C	Upper 46%
Baw Baw	Min Temp	6.9 °C	0.7 °C	Upper 39%
Bayside (Vic.)	Rain	5.8 mm/km²	1.8 mm/km²	Upper 11%
Bayside (Vic.)	Max Temp	19.7 °C	0.9 °C	Upper 36%
Bayside (Vic.)	Av Temp	14.9 °C	0.9 °C	Upper 32%
Bayside (Vic.)	Min Temp	10.0 °C	1.0 °C	Upper 27%
Benalla	Rain	5.7 mm/km²	-1.3 mm/km²	Lower 39%
Benalla	Max Temp	20.3 °C	0.6 °C	Lower 49%
Benalla	Av Temp	13.5 °C	0.1 °C	Lower 33%
Benalla	Min Temp	6.7 °C	-0.3 °C	Lower 18%
Boroondara	Rain	11.4 mm/km²	2.5 mm/km²	Upper 15%
Boroondara	Max Temp	19.8 °C	1.0 °C	Upper 34%
Boroondara	Av Temp	14.8 °C	1.0 °C	Upper 30%
Boroondara	Min Temp	9.7 °C	1.0 °C	Upper 28%
Brimbank	Rain	4.6 mm/km²	1.5 mm/km²	Upper 9%
Brimbank	Max Temp	20.1 °C	1.3 °C	Upper 27%
Brimbank	Av Temp	14.7 °C	1.2 °C	Upper 18%
Brimbank	Min Temp	9.4 °C	1.2 °C	Upper 16%
Buloke	Rain	2.7 mm/km²	-0.5 mm/km²	Lower 43%
Buloke	Max Temp	23.0 °C	1.1 °C	Upper 33%
Buloke	Av Temp	15.3 °C	0.3 °C	Lower 47%
Buloke	Min Temp	7.6 °C	-0.4 °C	Lower 12%
Campaspe	Rain	3.1 mm/km²	-0.8 mm/km²	Lower 41%
Campaspe	Max Temp	22.1 °C	1.1 °C	Upper 35%
Campaspe	Av Temp	15.0 °C	0.6 °C	Upper 41%
Campaspe	Min Temp	7.9 °C	0.1 °C	Lower 44%
Cardinia	Rain	13.5 mm/km²	4.0 mm/km²	Upper 5%
Cardinia	Max Temp	18.6 °C	0.7 °C	Upper 50%
Cardinia	Av Temp	13.7 °C	0.9 °C	Upper 34%
Cardinia	Min Temp	8.8 °C	1.1 °C	Upper 19%
Casey	Rain	10.7 mm/km²	2.7 mm/km²	Upper 8%
Casey	Max Temp	19.0 °C	0.8 °C	Upper 39%
Casey	Av Temp	14.2 °C	1.0 °C	Upper 32%
Casey	Min Temp	9.5 °C	1.1 °C	Upper 21%
Central Goldfields	Rain	5.1 mm/km²	0.7 mm/km²	Upper 30%
Central Goldfields	Max Temp	20.1 °C	0.8 °C	Upper 45%
Central Goldfields	Av Temp	13.6 °C	0.6 °C	Upper 48%
Central Goldfields	Min Temp	7.2 °C	0.3 °C	Upper 46%
Colac Otway	Rain	12.6 mm/km²	3.9 mm/km²	Upper 5%
Colac Otway	Max Temp	16.6 °C	0.2 °C	Lower 41%

Colac Otway	Av Temp	12.5 °C	0.7 °C	Upper 43%
Colac Otway	Min Temp	8.4 °C	1.1 °C	Upper 20%
Corangamite	Rain	9.8 mm/km²	3.1 mm/km²	Upper 7%
Corangamite	Max Temp	17.4 °C	0.1 °C	Lower 39%
Corangamite	Av Temp	12.7 °C	0.3 °C	Lower 47%
Corangamite	Min Temp	8.0 °C	0.6 °C	Upper 33%
Darebin	Rain	11.1 mm/km²	2.4 mm/km²	Upper 20%
Darebin	Max Temp	20.0 °C	1.1 °C	Upper 31%
Darebin	Av Temp	14.7 °C	1.1 °C	Upper 26%
Darebin	Min Temp	9.4 °C	1.1 °C	Upper 21%
East Gippsland	Rain	7.8 mm/km²	-0.4 mm/km²	Upper 45%
East Gippsland	Max Temp	18.4 °C	1.5 °C	Upper 23%
East Gippsland	Av Temp	12.8 °C	1.3 °C	Upper 23%
East Gippsland	Min Temp	7.1 °C	1.0 °C	Upper 31%
Frankston	Rain	7.7 mm/km²	2.0 mm/km²	Upper 9%
Frankston	Max Temp	18.9 °C	0.9 °C	Upper 34%
Frankston	Av Temp	14.2 °C	0.8 °C	Upper 34%
Frankston	Min Temp	9.6 °C	0.8 °C	Upper 37%
Gannawarra	Rain	2.2 mm/km²	-0.9 mm/km²	Lower 36%
Gannawarra	Max Temp	23.2 °C	1.0 °C	Upper 36%
Gannawarra	Av Temp	15.7 °C	0.3 °C	Lower 47%
Gannawarra	Min Temp	8.2 °C	-0.4 °C	Lower 13%
Glen Eira	Rain	5.9 mm/km²	1.6 mm/km²	Upper 11%
Glen Eira	Max Temp	19.6 °C	0.9 °C	Upper 36%
Glen Eira	Av Temp	14.7 °C	0.9 °C	Upper 31%
Glen Eira	Min Temp	9.8 °C	1.0 °C	Upper 29%
Glenelg	Rain	9.3 mm/km²	2.9 mm/km²	Upper 6%
Glenelg	Max Temp	17.3 °C	-0.3 °C	Lower 20%
Glenelg	Av Temp	12.8 °C	0.1 °C	Lower 31%
Glenelg	Min Temp	8.3 °C	0.6 °C	Upper 25%
Golden Plains	Rain	8.1 mm/km²	2.1 mm/km²	Upper 13%
Golden Plains	Max Temp	17.8 °C	0.4 °C	Lower 46%
Golden Plains	Av Temp	12.7 °C	0.5 °C	Upper 47%
Golden Plains	Min Temp	7.6 °C	0.7 °C	Upper 31%
Greater Bendigo	Rain	4.0 mm/km²	-0.4 mm/km²	Upper 48%
Greater Bendigo	Max Temp	20.7 °C	0.9 °C	Upper 40%
Greater Bendigo	Av Temp	14.0 °C	0.5 °C	Lower 49%
Greater Bendigo	Min Temp	7.3 °C	0.1 °C	Lower 41%
Greater Dandenong	Rain	10.6 mm/km²	2.4 mm/km²	Upper 15%
Greater Dandenong	Max Temp	19.4 °C	0.9 °C	Upper 34%
Greater Dandenong	Av Temp	14.5 °C	1.0 °C	Upper 28%
Greater Dandenong	Min Temp	9.7 °C	1.0 °C	Upper 28%
Greater Geelong	Rain	7.0 mm/km²	2.3 mm/km²	Upper 11%

Greater Geelong	Max Temp	19.3 °C	1.2 °C	Upper 31%
Greater Geelong	Av Temp	14.1 °C	1.0 °C	Upper 29%
Greater Geelong	Min Temp	8.9 °C	0.7 °C	Upper 31%
Greater Shepparton	Rain	3.4 mm/km²	-1.1 mm/km²	Lower 40%
Greater Shepparton	Max Temp	22.0 °C	1.2 °C	Upper 32%
Greater Shepparton	Av Temp	14.8 °C	0.5 °C	Upper 45%
Greater Shepparton	Min Temp	7.7 °C	-0.2 °C	Lower 26%
Hepburn	Rain	8.8 mm/km²	2.4 mm/km²	Upper 16%
Hepburn	Max Temp	17.1 °C	0.5 °C	Upper 49%
Hepburn	Av Temp	11.7 °C	0.6 °C	Upper 44%
Hepburn	Min Temp	6.2 °C	0.8 °C	Upper 31%
Hindmarsh	Rain	4.1 mm/km²	0.6 mm/km²	Upper 34%
Hindmarsh	Max Temp	22.0 °C	0.5 °C	Lower 47%
Hindmarsh	Av Temp	14.7 °C	0.2 °C	Lower 42%
Hindmarsh	Min Temp	7.5 °C	-0.0 °C	Lower 34%
Hobsons Bay	Rain	6.4 mm/km²	2.4 mm/km²	Upper 6%
Hobsons Bay	Max Temp	20.1 °C	1.2 °C	Upper 28%
Hobsons Bay	Av Temp	15.0 °C	1.2 °C	Upper 20%
Hobsons Bay	Min Temp	9.8 °C	1.2 °C	Upper 15%
Horsham	Rain	5.2 mm/km²	0.9 mm/km²	Upper 31%
Horsham	Max Temp	20.1 °C	-0.0 °C	Lower 42%
Horsham	Av Temp	13.5 °C	-0.1 °C	Lower 34%
Horsham	Min Temp	6.9 °C	-0.1 °C	Lower 37%
Hume	Rain	7.0 mm/km²	1.1 mm/km²	Upper 26%
Hume	Max Temp	19.1 °C	1.1 °C	Upper 32%
Hume	Av Temp	13.8 °C	1.1 °C	Upper 28%
Hume	Min Temp	8.4 °C	1.0 °C	Upper 20%
Indigo	Rain	5.7 mm/km²	-1.7 mm/km²	Lower 36%
Indigo	Max Temp	20.6 °C	0.9 °C	Upper 39%
Indigo	Av Temp	13.7 °C	0.4 °C	Upper 47%
Indigo	Min Temp	6.9 °C	-0.0 °C	Lower 32%
Kingston (Vic.)	Rain	6.9 mm/km²	1.7 mm/km²	Upper 13%
Kingston (Vic.)	Max Temp	19.5 °C	0.9 °C	Upper 35%
Kingston (Vic.)	Av Temp	14.7 °C	0.9 °C	Upper 29%
Kingston (Vic.)	Min Temp	9.8 °C	0.9 °C	Upper 30%
Knox	Rain	10.1 mm/km²	2.6 mm/km²	Upper 12%
Knox	Max Temp	19.1 °C	0.9 °C	Upper 38%
Knox	Av Temp	14.0 °C	0.9 °C	Upper 34%
Knox	Min Temp	9.0 °C	0.9 °C	Upper 32%
Latrobe (Vic.)	Rain	11.3 mm/km²	3.4 mm/km²	Upper 4%
Latrobe (Vic.)	Max Temp	18.1 °C	0.9 °C	Upper 39%
Latrobe (Vic.)	Av Temp	12.9 °C	0.6 °C	Upper 44%
Latrobe (Vic.)	Min Temp	7.7 °C	0.4 °C	Upper 47%

Loddon	Rain	3.6 mm/km²	-0.2 mm/km²	Upper 48%
Loddon	Max Temp	21.8 °C	0.9 °C	Upper 42%
Loddon	Av Temp	14.8 °C	0.4 °C	Lower 45%
Loddon	Min Temp	7.7 °C	-0.1 °C	Lower 26%
Macedon Ranges	Rain	8.1 mm/km²	1.1 mm/km²	Upper 29%
Macedon Ranges	Max Temp	17.0 °C	0.7 °C	Upper 45%
Macedon Ranges	Av Temp	11.8 °C	0.8 °C	Upper 40%
Macedon Ranges	Min Temp	6.5 °C	0.9 °C	Upper 32%
Manningham	Rain	8.9 mm/km²	2.3 mm/km²	Upper 13%
Manningham	Max Temp	19.7 °C	1.0 °C	Upper 34%
Manningham	Av Temp	14.4 °C	0.9 °C	Upper 28%
Manningham	Min Temp	9.2 °C	0.9 °C	Upper 30%
Mansfield	Rain	11.8 mm/km²	1.6 mm/km²	Upper 23%
Mansfield	Max Temp	16.1 °C	0.0 °C	Lower 38%
Mansfield	Av Temp	10.9 °C	0.3 °C	Lower 39%
Mansfield	Min Temp	5.7 °C	0.7 °C	Upper 45%
Maribyrnong	Rain	13.5 mm/km²	5.1 mm/km²	Upper 7%
Maribyrnong	Max Temp	20.1 °C	1.1 °C	Upper 32%
Maribyrnong	Av Temp	15.0 °C	1.2 °C	Upper 23%
Maribyrnong	Min Temp	9.8 °C	1.2 °C	Upper 16%
Maroondah	Rain	9.6 mm/km²	2.6 mm/km²	Upper 7%
Maroondah	Max Temp	19.2 °C	0.9 °C	Upper 40%
Maroondah	Av Temp	14.0 °C	0.9 °C	Upper 34%
Maroondah	Min Temp	8.9 °C	0.9 °C	Upper 31%
Melbourne	Rain	5.9 mm/km²	2.0 mm/km²	Upper 9%
Melbourne	Max Temp	20.0 °C	0.9 °C	Upper 38%
Melbourne	Av Temp	15.0 °C	1.0 °C	Upper 31%
Melbourne	Min Temp	10.0 °C	1.1 °C	Upper 20%
Melton	Rain	7.1 mm/km²	2.5 mm/km²	Upper 12%
Melton	Max Temp	19.5 °C	1.2 °C	Upper 28%
Melton	Av Temp	14.1 °C	1.1 °C	Upper 22%
Melton	Min Temp	8.6 °C	1.1 °C	Upper 18%
Merri-bek	Rain	10.9 mm/km²	2.4 mm/km²	Upper 18%
Merri-bek	Max Temp	20.0 °C	1.2 °C	Upper 29%
Merri-bek	Av Temp	14.8 °C	1.2 °C	Upper 23%
Merri-bek	Min Temp	9.5 °C	1.2 °C	Upper 16%
Mildura	Rain	2.4 mm/km²	-0.3 mm/km²	Upper 50%
Mildura	Max Temp	24.5 °C	1.4 °C	Upper 28%
Mildura	Av Temp	16.8 °C	0.6 °C	Upper 41%
Mildura	Min Temp	9.0 °C	-0.1 °C	Lower 24%
Mitchell	Rain	5.9 mm/km²	-0.3 mm/km²	Upper 45%
Mitchell	Max Temp	18.9 °C	0.7 °C	Upper 45%
Mitchell	Av Temp	13.1 °C	0.7 °C	Upper 41%

Mitchell	Min Temp	7.4 °C	0.7 °C	Upper 33%
Moira	Rain	2.4 mm/km²	-1.5 mm/km²	Lower 26%
Moira	Max Temp	22.7 °C	1.3 °C	Upper 34%
Moira	Av Temp	15.2 °C	0.4 °C	Upper 47%
Moira	Min Temp	7.7 °C	-0.4 °C	Lower 13%
Monash	Rain	10.0 mm/km²	3.4 mm/km²	Upper 4%
Monash	Max Temp	19.3 °C	0.9 °C	Upper 34%
Monash	Av Temp	14.4 °C	0.9 °C	Upper 30%
Monash	Min Temp	9.4 °C	0.9 °C	Upper 32%
Moonee Valley	Rain	9.0 mm/km²	2.8 mm/km²	Upper 11%
Moonee Valley	Max Temp	20.2 °C	1.2 °C	Upper 28%
Moonee Valley	Av Temp	14.9 °C	1.2 °C	Upper 22%
Moonee Valley	Min Temp	9.7 °C	1.3 °C	Upper 15%
Moorabool	Rain	10.2 mm/km²	3.2 mm/km²	Upper 11%
Moorabool	Max Temp	16.9 °C	0.6 °C	Upper 48%
Moorabool	Av Temp	11.8 °C	0.7 °C	Upper 41%
Moorabool	Min Temp	6.7 °C	0.9 °C	Upper 25%
Mornington Peninsula	Rain	10.5 mm/km²	3.4 mm/km²	Upper 7%
Mornington Peninsula	Max Temp	18.2 °C	1.0 °C	Upper 28%
Mornington Peninsula	Av Temp	13.8 °C	0.7 °C	Upper 41%
Mornington Peninsula	Min Temp	9.4 °C	0.4 °C	Lower 42%
Mount Alexander	Rain	5.7 mm/km²	0.3 mm/km²	Upper 42%
Mount Alexander	Max Temp	19.2 °C	0.7 °C	Upper 46%
Mount Alexander	Av Temp	13.0 °C	0.6 °C	Upper 50%
Mount Alexander	Min Temp	6.8 °C	0.4 °C	Upper 47%
Moyne	Rain	8.7 mm/km²	2.4 mm/km²	Upper 9%
Moyne	Max Temp	17.4 °C	0.0 °C	Lower 37%
Moyne	Av Temp	12.7 °C	0.2 °C	Lower 46%
Moyne	Min Temp	8.0 °C	0.4 °C	Upper 35%
Murrindindi	Rain	9.3 mm/km²	0.0 mm/km²	Upper 42%
Murrindindi	Max Temp	17.1 °C	0.3 °C	Lower 46%
Murrindindi	Av Temp	12.0 °C	0.5 °C	Lower 48%
Murrindindi	Min Temp	6.8 °C	0.7 °C	Upper 41%
Nillumbik	Rain	10.6 mm/km²	2.4 mm/km²	Upper 15%
Nillumbik	Max Temp	19.0 °C	0.8 °C	Upper 42%
Nillumbik	Av Temp	13.7 °C	0.8 °C	Upper 36%
Nillumbik	Min Temp	8.4 °C	0.9 °C	Upper 31%
Northern Grampians	Rain	5.6 mm/km²	0.9 mm/km²	Upper 31%
Northern Grampians	Max Temp	20.0 °C	0.5 °C	Upper 49%
Northern Grampians	Av Temp	13.6 °C	0.2 °C	Lower 47%
Northern Grampians	Min Temp	7.1 °C	-0.1 °C	Lower 31%
Port Phillip	Rain	10.9 mm/km²	2.2 mm/km²	Upper 22%
Port Phillip	Max Temp	20.0 °C	0.9 °C	Upper 38%

Port Phillip	Av Temp	15.0 °C	1.0 °C	Upper 31%
Port Phillip	Min Temp	10.1 °C	1.1 °C	Upper 20%
Pyrenees	Rain	7.4 mm/km²	1.5 mm/km²	Upper 18%
Pyrenees	Max Temp	18.2 °C	0.4 °C	Upper 48%
Pyrenees	Av Temp	12.4 °C	0.4 °C	Upper 48%
Pyrenees	Min Temp	6.7 °C	0.4 °C	Upper 39%
Queenscliffe	Rain	23.2 mm/km²	3.7 mm/km²	Upper 26%
Queenscliffe	Max Temp	19.2 °C	1.6 °C	Upper 18%
Queenscliffe	Av Temp	14.4 °C	1.1 °C	Upper 22%
Queenscliffe	Min Temp	9.6 °C	0.6 °C	Upper 40%
South Gippsland	Rain	15.4 mm/km²	6.3 mm/km²	Upper 1%
South Gippsland	Max Temp	17.2 °C	0.5 °C	Lower 40%
South Gippsland	Av Temp	13.0 °C	0.6 °C	Upper 49%
South Gippsland	Min Temp	8.7 °C	0.7 °C	Upper 37%
Southern Grampians	Rain	8.1 mm/km²	2.0 mm/km²	Upper 15%
Southern Grampians	Max Temp	17.5 °C	-0.4 °C	Lower 22%
Southern Grampians	Av Temp	12.3 °C	0.0 °C	Lower 34%
Southern Grampians	Min Temp	7.2 °C	0.4 °C	Upper 34%
Stonnington	Rain	8.6 mm/km²	2.7 mm/km²	Upper 12%
Stonnington	Max Temp	19.8 °C	0.9 °C	Upper 39%
Stonnington	Av Temp	14.9 °C	1.0 °C	Upper 32%
Stonnington	Min Temp	10.0 °C	1.1 °C	Upper 22%
Strathbogie	Rain	4.9 mm/km²	-1.0 mm/km²	Lower 45%
Strathbogie	Max Temp	20.1 °C	0.7 °C	Upper 45%
Strathbogie	Av Temp	13.6 °C	0.4 °C	Lower 49%
Strathbogie	Min Temp	7.2 °C	0.1 °C	Lower 36%
Surf Coast	Rain	8.6 mm/km²	2.0 mm/km²	Upper 13%
Surf Coast	Max Temp	17.8 °C	0.8 °C	Upper 47%
Surf Coast	Av Temp	13.2 °C	0.8 °C	Upper 42%
Surf Coast	Min Temp	8.7 °C	0.8 °C	Upper 34%
Swan Hill	Rain	1.9 mm/km²	-1.1 mm/km²	Lower 34%
Swan Hill	Max Temp	24.6 °C	1.5 °C	Upper 26%
Swan Hill	Av Temp	16.6 °C	0.6 °C	Upper 43%
Swan Hill	Min Temp	8.6 °C	-0.3 °C	Lower 16%
Towong	Rain	7.9 mm/km²	-1.6 mm/km²	Lower 40%
Towong	Max Temp	18.4 °C	1.0 °C	Upper 38%
Towong	Av Temp	12.2 °C	0.9 °C	Upper 38%
Towong	Min Temp	6.0 °C	0.8 °C	Upper 35%
Wangaratta	Rain	7.1 mm/km²	-0.9 mm/km²	Lower 49%
Wangaratta	Max Temp	19.6 °C	0.5 °C	Lower 47%
Wangaratta	Av Temp	13.0 °C	0.2 °C	Lower 41%
Wangaratta	Min Temp	6.5 °C	-0.1 °C	Lower 28%
Warrnambool	Rain	8.4 mm/km²	3.1 mm/km²	Upper 3%

Warrnambool	Max Temp	17.6 °C	0.1 °C	Lower 39%
Warrnambool	Av Temp	13.1 °C	0.1 °C	Lower 40%
Warrnambool	Min Temp	8.6 °C	0.2 °C	Upper 50%
Wellington	Rain	10.1 mm/km²	1.8 mm/km²	Upper 18%
Wellington	Max Temp	18.0 °C	1.0 °C	Upper 36%
Wellington	Av Temp	12.6 °C	0.9 °C	Upper 37%
Wellington	Min Temp	7.1 °C	0.8 °C	Upper 35%
West Wimmera	Rain	6.2 mm/km²	1.5 mm/km²	Upper 12%
West Wimmera	Max Temp	19.6 °C	-0.2 °C	Lower 23%
West Wimmera	Av Temp	13.5 °C	0.1 °C	Lower 31%
West Wimmera	Min Temp	7.4 °C	0.4 °C	Upper 45%
Whitehorse	Rain	15.7 mm/km²	4.5 mm/km²	Upper 10%
Whitehorse	Max Temp	19.5 °C	1.0 °C	Upper 34%
Whitehorse	Av Temp	14.4 °C	0.9 °C	Upper 30%
Whitehorse	Min Temp	9.3 °C	0.9 °C	Upper 32%
Whittlesea	Rain	7.8 mm/km²	0.7 mm/km²	Upper 31%
Whittlesea	Max Temp	18.7 °C	0.8 °C	Upper 39%
Whittlesea	Av Temp	13.5 °C	0.9 °C	Upper 35%
Whittlesea	Min Temp	8.2 °C	0.9 °C	Upper 30%
Wodonga	Rain	4.8 mm/km²	-1.7 mm/km²	Lower 34%
Wodonga	Max Temp	21.2 °C	1.0 °C	Upper 38%
Wodonga	Av Temp	14.3 °C	0.6 °C	Upper 45%
Wodonga	Min Temp	7.5 °C	0.2 °C	Lower 42%
Wyndham	Rain	8.8 mm/km²	3.5 mm/km²	Upper 7%
Wyndham	Max Temp	19.9 °C	1.3 °C	Upper 27%
Wyndham	Av Temp	14.5 °C	1.2 °C	Upper 18%
Wyndham	Min Temp	9.2 °C	1.1 °C	Upper 17%
Yarra	Rain	11.1 mm/km²	2.5 mm/km²	Upper 15%
Yarra	Max Temp	20.0 °C	0.9 °C	Upper 39%
Yarra	Av Temp	15.0 °C	1.0 °C	Upper 32%
Yarra	Min Temp	10.0 °C	1.1 °C	Upper 22%
Yarra Ranges	Rain	17.0 mm/km²	3.7 mm/km²	Upper 11%
Yarra Ranges	Max Temp	16.4 °C	0.3 °C	Lower 47%
Yarra Ranges	Av Temp	11.7 °C	0.6 °C	Upper 47%
Yarra Ranges	Min Temp	6.9 °C	0.8 °C	Upper 39%
Yarriambiack	Rain	3.0 mm/km²	-0.3 mm/km²	Upper 50%
Yarriambiack	Max Temp	22.8 °C	1.0 °C	Upper 40%
Yarriambiack	Av Temp	15.1 °C	0.3 °C	Lower 45%
Yarriambiack	Min Temp	7.4 °C	-0.4 °C	Lower 14%
western australia				
Albany	Rain	7.6 mm/km²	1.8 mm/km²	Upper 15%
Albany	Max Temp	20.2 °C	0.6 °C	Upper 23%

Albany	Av Temp	15.0 °C	0.6 °C	Upper 18%
Albany	Min Temp	9.8 °C	0.6 °C	Upper 17%
Armadale	Rain	8.1 mm/km²	1.6 mm/km²	Upper 29%
Armadale	Max Temp	22.1 °C	0.8 °C	Upper 23%
Armadale	Av Temp	15.9 °C	0.6 °C	Upper 30%
Armadale	Min Temp	9.7 °C	0.4 °C	Upper 38%
Ashburton	Rain	0.1 mm/km²	-0.2 mm/km²	Lower 31%
Ashburton	Max Temp	34.4 °C	1.3 °C	Upper 17%
Ashburton	Av Temp	26.5 °C	1.4 °C	Upper 10%
Ashburton	Min Temp	18.5 °C	1.6 °C	Upper 7%
Augusta Margaret River	Rain	9.3 mm/km²	2.5 mm/km²	Upper 7%
Augusta Margaret River	Max Temp	20.0 °C	0.8 °C	Upper 18%
Augusta Margaret River	Av Temp	15.7 °C	1.0 °C	Upper 9%
Augusta Margaret River	Min Temp	11.3 °C	1.1 °C	Upper 6%
Bassendean	Rain	15.6 mm/km²	4.2 mm/km²	Upper 20%
Bassendean	Max Temp	24.2 °C	1.6 °C	Upper 9%
Bassendean	Av Temp	17.8 °C	1.0 °C	Upper 17%
Bassendean	Min Temp	11.3 °C	0.5 °C	Upper 34%
Bayswater	Rain	9.8 mm/km²	2.7 mm/km²	Upper 19%
Bayswater	Max Temp	23.8 °C	1.5 °C	Upper 13%
Bayswater	Av Temp	17.7 °C	1.0 °C	Upper 18%
Bayswater	Min Temp	11.6 °C	0.5 °C	Upper 34%
Belmont	Rain	4.1 mm/km²	1.0 mm/km²	Upper 21%
Belmont	Max Temp	24.1 °C	1.6 °C	Upper 11%
Belmont	Av Temp	17.7 °C	1.0 °C	Upper 18%
Belmont	Min Temp	11.3 °C	0.5 °C	Upper 35%
Beverley	Rain	3.0 mm/km²	0.0 mm/km²	Lower 44%
Beverley	Max Temp	23.6 °C	0.9 °C	Upper 21%
Beverley	Av Temp	15.7 °C	0.3 °C	Upper 41%
Beverley	Min Temp	7.7 °C	-0.3 °C	Lower 19%
Boddington	Rain	5.1 mm/km²	0.1 mm/km²	Lower 44%
Boddington	Max Temp	21.7 °C	0.6 °C	Upper 28%
Boddington	Av Temp	14.6 °C	0.4 °C	Upper 37%
Boddington	Min Temp	7.6 °C	0.2 °C	Lower 42%
Boyup Brook	Rain	6.4 mm/km²	2.2 mm/km²	Upper 9%
Boyup Brook	Max Temp	20.5 °C	0.1 °C	Upper 39%
Boyup Brook	Av Temp	14.2 °C	0.3 °C	Upper 34%
Boyup Brook	Min Temp	7.9 °C	0.6 °C	Upper 31%
Bridgetown-Greenbushes	Rain	9.5 mm/km²	4.0 mm/km²	Upper 4%
Bridgetown-Greenbushes	Max Temp	20.1 °C	0.0 °C	Upper 43%
Bridgetown-Greenbushes	Av Temp	14.1 °C	0.3 °C	Upper 31%
Bridgetown-Greenbushes	Min Temp	8.1 °C	0.7 °C	Upper 24%
Brookton	Rain	2.3 mm/km²	-0.1 mm/km²	Lower 39%

Brookton	Max Temp	23.5 °C	0.8 °C	Upper 24%
Brookton	Av Temp	15.5 °C	0.3 °C	Upper 41%
Brookton	Min Temp	7.6 °C	-0.2 °C	Lower 20%
Broome	Rain	0.6 mm/km²	0.3 mm/km²	Upper 22%
Broome	Max Temp	35.0 °C	0.1 °C	Upper 50%
Broome	Av Temp	28.8 °C	1.1 °C	Upper 10%
Broome	Min Temp	22.6 °C	2.0 °C	Upper 3%
Broomehill-Tambellup	Rain	4.1 mm/km²	0.9 mm/km²	Upper 26%
Broomehill-Tambellup	Max Temp	20.7 °C	0.2 °C	Upper 34%
Broomehill-Tambellup	Av Temp	14.4 °C	0.2 °C	Upper 36%
Broomehill-Tambellup	Min Temp	8.1 °C	0.1 °C	Upper 45%
Bruce Rock	Rain	2.8 mm/km²	1.2 mm/km²	Upper 15%
Bruce Rock	Max Temp	24.7 °C	0.8 °C	Upper 23%
Bruce Rock	Av Temp	16.6 °C	0.3 °C	Upper 36%
Bruce Rock	Min Temp	8.4 °C	-0.3 °C	Lower 20%
Bunbury	Rain	6.8 mm/km²	1.0 mm/km²	Upper 35%
Bunbury	Max Temp	21.6 °C	0.5 °C	Upper 23%
Bunbury	Av Temp	15.9 °C	0.4 °C	Upper 28%
Bunbury	Min Temp	10.2 °C	0.2 °C	Lower 44%
Busselton	Rain	7.5 mm/km²	1.7 mm/km²	Upper 18%
Busselton	Max Temp	20.9 °C	0.8 °C	Upper 20%
Busselton	Av Temp	15.7 °C	0.8 °C	Upper 15%
Busselton	Min Temp	10.5 °C	0.8 °C	Upper 15%
Cambridge	Rain	7.3 mm/km²	1.1 mm/km²	Upper 28%
Cambridge	Max Temp	23.1 °C	1.2 °C	Upper 18%
Cambridge	Av Temp	17.7 °C	0.9 °C	Upper 20%
Cambridge	Min Temp	12.3 °C	0.7 °C	Upper 31%
Canning	Rain	8.8 mm/km²	3.2 mm/km²	Upper 11%
Canning	Max Temp	23.6 °C	1.4 °C	Upper 17%
Canning	Av Temp	17.6 °C	0.9 °C	Upper 22%
Canning	Min Temp	11.5 °C	0.5 °C	Upper 34%
Capel	Rain	7.7 mm/km²	2.6 mm/km²	Upper 14%
Capel	Max Temp	21.5 °C	0.5 °C	Upper 26%
Capel	Av Temp	15.7 °C	0.5 °C	Upper 23%
Capel	Min Temp	9.9 °C	0.5 °C	Upper 28%
Carnamah	Rain	2.9 mm/km²	0.9 mm/km²	Upper 20%
Carnamah	Max Temp	25.7 °C	0.3 °C	Upper 35%
Carnamah	Av Temp	18.2 °C	0.3 °C	Upper 40%
Carnamah	Min Temp	10.7 °C	0.3 °C	Upper 47%
Carnarvon	Rain	0.3 mm/km²	0.1 mm/km²	Upper 28%
Carnarvon	Max Temp	30.6 °C	1.4 °C	Upper 17%
Carnarvon	Av Temp	23.5 °C	1.1 °C	Upper 13%
Carnarvon	Min Temp	16.4 °C	0.9 °C	Upper 18%

Chapman Valley	Rain	2.1 mm/km²	0.8 mm/km²	Upper 20%
Chapman Valley	Max Temp	26.5 °C	0.6 °C	Upper 18%
Chapman Valley	Av Temp	19.0 °C	0.6 °C	Upper 20%
Chapman Valley	Min Temp	11.6 °C	0.7 °C	Upper 24%
Chittering	Rain	4.6 mm/km²	0.5 mm/km²	Upper 37%
Chittering	Max Temp	24.0 °C	1.0 °C	Upper 18%
Chittering	Av Temp	16.9 °C	0.7 °C	Upper 24%
Chittering	Min Temp	9.9 °C	0.3 °C	Upper 44%
Claremont	Rain	34.0 mm/km²	6.8 mm/km²	Upper 20%
Claremont	Max Temp	23.0 °C	1.2 °C	Upper 18%
Claremont	Av Temp	17.6 °C	0.9 °C	Upper 20%
Claremont	Min Temp	12.3 °C	0.7 °C	Upper 28%
Cockburn	Rain	5.2 mm/km²	1.9 mm/km²	Upper 10%
Cockburn	Max Temp	22.5 °C	1.0 °C	Upper 20%
Cockburn	Av Temp	17.5 °C	0.9 °C	Upper 23%
Cockburn	Min Temp	12.4 °C	0.8 °C	Upper 26%
Collie	Rain	5.5 mm/km²	-0.4 mm/km²	Lower 32%
Collie	Max Temp	21.4 °C	0.4 °C	Upper 27%
Collie	Av Temp	14.5 °C	0.3 °C	Upper 35%
Collie	Min Temp	7.7 °C	0.2 °C	Upper 50%
Coolgardie	Rain	3.2 mm/km²	1.9 mm/km²	Upper 5%
Coolgardie	Max Temp	25.4 °C	0.2 °C	Upper 47%
Coolgardie	Av Temp	17.6 °C	0.1 °C	Lower 38%
Coolgardie	Min Temp	9.7 °C	-0.1 °C	Lower 25%
Coorow	Rain	2.9 mm/km²	0.9 mm/km²	Upper 26%
Coorow	Max Temp	25.3 °C	0.4 °C	Upper 29%
Coorow	Av Temp	17.9 °C	0.3 °C	Upper 38%
Coorow	Min Temp	10.4 °C	0.3 °C	Upper 50%
Corrigin	Rain	2.2 mm/km²	0.5 mm/km²	Upper 42%
Corrigin	Max Temp	23.9 °C	0.9 °C	Upper 23%
Corrigin	Av Temp	16.0 °C	0.4 °C	Upper 32%
Corrigin	Min Temp	8.1 °C	-0.0 °C	Lower 31%
Cottesloe	Rain	41.6 mm/km²	8.2 mm/km²	Upper 23%
Cottesloe	Max Temp	22.6 °C	1.1 °C	Upper 20%
Cottesloe	Av Temp	17.6 °C	0.9 °C	Upper 20%
Cottesloe	Min Temp	12.6 °C	0.8 °C	Upper 27%
Cranbrook	Rain	7.0 mm/km²	2.5 mm/km²	Upper 6%
Cranbrook	Max Temp	20.0 °C	0.1 °C	Upper 36%
Cranbrook	Av Temp	14.2 °C	0.2 °C	Upper 34%
Cranbrook	Min Temp	8.5 °C	0.3 °C	Upper 31%
Cuballing	Rain	2.8 mm/km²	-0.0 mm/km²	Lower 44%
Cuballing	Max Temp	22.5 °C	0.8 °C	Upper 25%
Cuballing	Av Temp	15.0 °C	0.4 °C	Upper 36%

Cuballing	Min Temp	7.5 °C	0.1 °C	Lower 26%
Cue	Rain	0.8 mm/km²	0.4 mm/km²	Upper 23%
Cue	Max Temp	29.9 °C	1.1 °C	Upper 16%
Cue	Av Temp	22.2 °C	0.9 °C	Upper 19%
Cue	Min Temp	14.4 °C	0.8 °C	Upper 21%
Cunderdin	Rain	2.1 mm/km²	0.4 mm/km²	Upper 39%
Cunderdin	Max Temp	25.3 °C	1.2 °C	Upper 19%
Cunderdin	Av Temp	16.6 °C	0.1 °C	Lower 44%
Cunderdin	Min Temp	7.9 °C	-1.1 °C	Lower 2%
Dalwallinu	Rain	1.9 mm/km²	0.7 mm/km²	Upper 24%
Dalwallinu	Max Temp	26.4 °C	0.6 °C	Upper 25%
Dalwallinu	Av Temp	18.1 °C	0.1 °C	Lower 45%
Dalwallinu	Min Temp	9.8 °C	-0.4 °C	Lower 15%
Dandaragan	Rain	3.3 mm/km²	0.5 mm/km²	Upper 34%
Dandaragan	Max Temp	24.2 °C	0.5 °C	Upper 25%
Dandaragan	Av Temp	17.5 °C	0.5 °C	Upper 25%
Dandaragan	Min Temp	10.9 °C	0.6 °C	Upper 30%
Dardanup	Rain	6.2 mm/km²	0.7 mm/km²	Upper 42%
Dardanup	Max Temp	21.4 °C	0.4 °C	Upper 26%
Dardanup	Av Temp	15.2 °C	0.4 °C	Upper 27%
Dardanup	Min Temp	9.0 °C	0.4 °C	Upper 32%
Denmark	Rain	10.9 mm/km²	3.5 mm/km²	Upper 5%
Denmark	Max Temp	19.4 °C	0.3 °C	Upper 32%
Denmark	Av Temp	14.8 °C	0.5 °C	Upper 20%
Denmark	Min Temp	10.1 °C	0.6 °C	Upper 12%
Derby-West Kimberley	Rain	2.3 mm/km²	1.4 mm/km²	Upper 14%
Derby-West Kimberley	Max Temp	38.2 °C	1.3 °C	Upper 8%
Derby-West Kimberley	Av Temp	30.3 °C	1.3 °C	Upper 4%
Derby-West Kimberley	Min Temp	22.4 °C	1.3 °C	Upper 5%
Donnybrook-Balingup	Rain	8.1 mm/km²	2.3 mm/km²	Upper 21%
Donnybrook-Balingup	Max Temp	20.9 °C	0.2 °C	Upper 32%
Donnybrook-Balingup	Av Temp	14.6 °C	0.4 °C	Upper 27%
Donnybrook-Balingup	Min Temp	8.3 °C	0.6 °C	Upper 28%
Dowerin	Rain	2.0 mm/km²	0.5 mm/km²	Upper 34%
Dowerin	Max Temp	25.5 °C	1.2 °C	Upper 20%
Dowerin	Av Temp	17.2 °C	0.3 °C	Upper 36%
Dowerin	Min Temp	8.9 °C	-0.5 °C	Lower 12%
Dumbleyung	Rain	2.6 mm/km²	0.2 mm/km²	Upper 48%
Dumbleyung	Max Temp	22.4 °C	0.5 °C	Upper 28%
Dumbleyung	Av Temp	15.2 °C	0.2 °C	Upper 47%
Dumbleyung	Min Temp	7.9 °C	-0.1 °C	Lower 29%
Dundas	Rain	2.4 mm/km²	0.8 mm/km²	Upper 26%
Dundas	Max Temp	24.4 °C	-0.1 °C	Lower 34%

Dundas	Av Temp	17.2 °C	0.3 °C	Upper 39%
Dundas	Min Temp	10.0 °C	0.7 °C	Upper 25%
East Fremantle	Rain	52.3 mm/km²	12.4 mm/km²	Upper 24%
East Fremantle	Max Temp	22.6 °C	1.1 °C	Upper 20%
East Fremantle	Av Temp	17.6 °C	0.9 °C	Upper 19%
East Fremantle	Min Temp	12.6 °C	0.8 °C	Upper 26%
East Pilbara	Rain	0.7 mm/km²	0.3 mm/km²	Upper 27%
East Pilbara	Max Temp	37.3 °C	1.6 °C	Upper 7%
East Pilbara	Av Temp	28.9 °C	1.6 °C	Upper 8%
East Pilbara	Min Temp	20.6 °C	1.6 °C	Upper 9%
Esperance	Rain	3.0 mm/km²	-0.0 mm/km²	Upper 50%
Esperance	Max Temp	22.8 °C	0.4 °C	Upper 39%
Esperance	Av Temp	16.0 °C	0.4 °C	Upper 39%
Esperance	Min Temp	9.3 °C	0.5 °C	Upper 39%
Exmouth	Rain	0.1 mm/km²	-0.1 mm/km²	Upper 35%
Exmouth	Max Temp	32.5 °C	1.7 °C	Upper 12%
Exmouth	Av Temp	24.8 °C	1.4 °C	Upper 11%
Exmouth	Min Temp	17.2 °C	1.0 °C	Upper 12%
Fremantle	Rain	8.5 mm/km²	3.0 mm/km²	Upper 9%
Fremantle	Max Temp	22.6 °C	1.1 °C	Upper 20%
Fremantle	Av Temp	17.6 °C	0.9 °C	Upper 19%
Fremantle	Min Temp	12.6 °C	0.8 °C	Upper 26%
Gingin	Rain	5.0 mm/km²	1.1 mm/km²	Upper 26%
Gingin	Max Temp	23.8 °C	0.8 °C	Upper 20%
Gingin	Av Temp	17.4 °C	0.6 °C	Upper 23%
Gingin	Min Temp	11.0 °C	0.5 °C	Upper 39%
Gnowangerup	Rain	3.6 mm/km²	0.4 mm/km²	Upper 42%
Gnowangerup	Max Temp	21.2 °C	0.6 °C	Upper 27%
Gnowangerup	Av Temp	14.7 °C	0.3 °C	Upper 34%
Gnowangerup	Min Temp	8.2 °C	-0.1 °C	Lower 40%
Goomalling	Rain	1.9 mm/km²	0.3 mm/km²	Upper 45%
Goomalling	Max Temp	25.3 °C	1.2 °C	Upper 18%
Goomalling	Av Temp	17.3 °C	0.5 °C	Upper 28%
Goomalling	Min Temp	9.3 °C	-0.1 °C	Lower 25%
Gosnells	Rain	7.6 mm/km²	2.4 mm/km²	Upper 13%
Gosnells	Max Temp	23.5 °C	1.3 °C	Upper 16%
Gosnells	Av Temp	17.3 °C	0.8 °C	Upper 24%
Gosnells	Min Temp	11.1 °C	0.4 °C	Upper 39%
Greater Geraldton	Rain	2.2 mm/km²	1.0 mm/km²	Upper 16%
Greater Geraldton	Max Temp	27.1 °C	0.6 °C	Upper 22%
Greater Geraldton	Av Temp	19.2 °C	0.4 °C	Upper 29%
Greater Geraldton	Min Temp	11.3 °C	0.2 °C	Upper 43%
Halls Creek	Rain	3.4 mm/km²	2.5 mm/km²	Upper 7%

Halls Creek	Max Temp	38.1 °C	1.3 °C	Upper 7%
Halls Creek	Av Temp	29.6 °C	0.9 °C	Upper 14%
Halls Creek	Min Temp	21.2 °C	0.5 °C	Upper 49%
Harvey	Rain	7.2 mm/km²	0.9 mm/km²	Upper 39%
Harvey	Max Temp	21.6 °C	0.6 °C	Upper 23%
Harvey	Av Temp	15.5 °C	0.5 °C	Upper 28%
Harvey	Min Temp	9.4 °C	0.3 °C	Lower 49%
Irwin	Rain	3.6 mm/km²	1.4 mm/km²	Upper 12%
Irwin	Max Temp	26.0 °C	0.6 °C	Upper 26%
Irwin	Av Temp	18.8 °C	0.5 °C	Upper 28%
Irwin	Min Temp	11.6 °C	0.5 °C	Upper 34%
Jerramungup	Rain	3.5 mm/km²	-0.1 mm/km²	Upper 48%
Jerramungup	Max Temp	21.8 °C	0.7 °C	Upper 30%
Jerramungup	Av Temp	15.2 °C	0.3 °C	Upper 33%
Jerramungup	Min Temp	8.7 °C	-0.0 °C	Upper 47%
Joondalup	Rain	5.0 mm/km²	1.5 mm/km²	Upper 17%
Joondalup	Max Temp	23.3 °C	1.2 °C	Upper 15%
Joondalup	Av Temp	17.6 °C	1.0 °C	Upper 19%
Joondalup	Min Temp	11.9 °C	0.7 °C	Upper 29%
Kalamunda	Rain	7.4 mm/km²	1.6 mm/km²	Upper 26%
Kalamunda	Max Temp	22.7 °C	1.0 °C	Upper 18%
Kalamunda	Av Temp	16.3 °C	0.7 °C	Upper 27%
Kalamunda	Min Temp	9.9 °C	0.3 °C	Upper 49%
Kalgoorlie-Boulder	Rain	2.1 mm/km²	1.0 mm/km²	Upper 19%
Kalgoorlie-Boulder	Max Temp	26.3 °C	0.1 °C	Lower 38%
Kalgoorlie-Boulder	Av Temp	18.8 °C	0.6 °C	Upper 30%
Kalgoorlie-Boulder	Min Temp	11.4 °C	1.1 °C	Upper 13%
Karratha	Rain	0.0 mm/km²	-0.1 mm/km²	Lower 48%
Karratha	Max Temp	35.0 °C	0.7 °C	Upper 25%
Karratha	Av Temp	27.6 °C	1.2 °C	Upper 15%
Karratha	Min Temp	20.3 °C	1.6 °C	Upper 7%
Katanning	Rain	2.9 mm/km²	0.0 mm/km²	Lower 47%
Katanning	Max Temp	21.4 °C	0.2 °C	Upper 36%
Katanning	Av Temp	14.7 °C	0.1 °C	Upper 50%
Katanning	Min Temp	7.9 °C	0.0 °C	Lower 42%
Kellerberrin	Rain	2.7 mm/km²	1.2 mm/km²	Upper 15%
Kellerberrin	Max Temp	25.2 °C	0.9 °C	Upper 22%
Kellerberrin	Av Temp	16.8 °C	0.2 °C	Upper 47%
Kellerberrin	Min Temp	8.4 °C	-0.6 °C	Lower 10%
Kent	Rain	2.4 mm/km²	-0.2 mm/km²	Lower 42%
Kent	Max Temp	22.3 °C	0.6 °C	Upper 27%
Kent	Av Temp	14.9 °C	0.1 °C	Lower 46%
Kent	Min Temp	7.6 °C	-0.4 °C	Lower 15%

Kojonup	Rain	5.6 mm/km²	1.8 mm/km²	Upper 10%
Kojonup	Max Temp	20.5 °C	0.2 °C	Upper 35%
Kojonup	Av Temp	14.2 °C	0.2 °C	Upper 39%
Kojonup	Min Temp	7.8 °C	0.3 °C	Upper 41%
Kondinin	Rain	2.4 mm/km²	0.5 mm/km²	Upper 32%
Kondinin	Max Temp	24.1 °C	0.6 °C	Upper 30%
Kondinin	Av Temp	15.9 °C	0.0 °C	Lower 42%
Kondinin	Min Temp	7.7 °C	-0.5 °C	Lower 13%
Koorda	Rain	1.7 mm/km²	0.3 mm/km²	Upper 42%
Koorda	Max Temp	26.0 °C	0.8 °C	Upper 23%
Koorda	Av Temp	17.8 °C	0.2 °C	Upper 48%
Koorda	Min Temp	9.6 °C	-0.4 °C	Lower 15%
Kulin	Rain	2.9 mm/km²	0.9 mm/km²	Upper 19%
Kulin	Max Temp	23.6 °C	0.7 °C	Upper 28%
Kulin	Av Temp	15.7 °C	0.2 °C	Upper 49%
Kulin	Min Temp	7.7 °C	-0.3 °C	Lower 20%
Kwinana	Rain	5.7 mm/km²	2.0 mm/km²	Upper 17%
Kwinana	Max Temp	22.5 °C	0.9 °C	Upper 29%
Kwinana	Av Temp	17.4 °C	0.9 °C	Upper 26%
Kwinana	Min Temp	12.3 °C	0.9 °C	Upper 20%
Lake Grace	Rain	2.5 mm/km²	0.3 mm/km²	Upper 42%
Lake Grace	Max Temp	23.3 °C	0.7 °C	Upper 29%
Lake Grace	Av Temp	15.4 °C	0.0 °C	Lower 42%
Lake Grace	Min Temp	7.5 °C	-0.6 °C	Lower 10%
Laverton	Rain	1.3 mm/km²	0.5 mm/km²	Upper 26%
Laverton	Max Temp	30.3 °C	1.0 °C	Upper 15%
Laverton	Av Temp	22.5 °C	1.3 °C	Upper 9%
Laverton	Min Temp	14.7 °C	1.6 °C	Upper 6%
Leonora	Rain	0.6 mm/km²	0.1 mm/km²	Upper 47%
Leonora	Max Temp	29.6 °C	0.6 °C	Upper 20%
Leonora	Av Temp	21.9 °C	0.7 °C	Upper 19%
Leonora	Min Temp	14.3 °C	0.8 °C	Upper 18%
Mandurah	Rain	4.8 mm/km²	0.6 mm/km²	Upper 36%
Mandurah	Max Temp	21.9 °C	0.7 °C	Upper 30%
Mandurah	Av Temp	17.3 °C	0.9 °C	Upper 20%
Mandurah	Min Temp	12.5 °C	1.1 °C	Upper 21%
Manjimup	Rain	12.6 mm/km²	4.4 mm/km²	Upper 3%
Manjimup	Max Temp	19.4 °C	0.2 °C	Upper 39%
Manjimup	Av Temp	14.5 °C	0.4 °C	Upper 26%
Manjimup	Min Temp	9.7 °C	0.6 °C	Upper 15%
Meekatharra	Rain	0.3 mm/km²	-0.1 mm/km²	Upper 47%
Meekatharra	Max Temp	33.0 °C	1.9 °C	Upper 12%
Meekatharra	Av Temp	24.8 °C	1.7 °C	Upper 9%

Meekatharra	Min Temp	16.6 °C	1.5 °C	Upper 9%
Melville	Rain	7.0 mm/km²	2.7 mm/km²	Upper 6%
Melville	Max Temp	23.0 °C	1.2 °C	Upper 18%
Melville	Av Temp	17.5 °C	0.9 °C	Upper 22%
Melville	Min Temp	12.1 °C	0.7 °C	Upper 28%
Menzies	Rain	1.6 mm/km²	0.8 mm/km²	Upper 20%
Menzies	Max Temp	28.0 °C	0.4 °C	Upper 33%
Menzies	Av Temp	20.3 °C	0.8 °C	Upper 20%
Menzies	Min Temp	12.6 °C	1.2 °C	Upper 10%
Merredin	Rain	2.7 mm/km²	1.1 mm/km²	Upper 14%
Merredin	Max Temp	25.1 °C	0.7 °C	Upper 27%
Merredin	Av Temp	16.9 °C	0.2 °C	Upper 48%
Merredin	Min Temp	8.8 °C	-0.2 °C	Lower 23%
Mingenew	Rain	3.0 mm/km²	1.4 mm/km²	Upper 10%
Mingenew	Max Temp	26.5 °C	0.4 °C	Upper 28%
Mingenew	Av Temp	18.7 °C	0.4 °C	Upper 33%
Mingenew	Min Temp	10.8 °C	0.3 °C	Upper 44%
Moora	Rain	3.0 mm/km²	1.0 mm/km²	Upper 20%
Moora	Max Temp	25.2 °C	0.7 °C	Upper 25%
Moora	Av Temp	17.5 °C	0.5 °C	Upper 34%
Moora	Min Temp	9.9 °C	0.3 °C	Lower 49%
Morawa	Rain	2.6 mm/km²	1.4 mm/km²	Upper 7%
Morawa	Max Temp	27.1 °C	0.4 °C	Upper 31%
Morawa	Av Temp	18.9 °C	0.2 °C	Upper 39%
Morawa	Min Temp	10.6 °C	0.0 °C	Lower 39%
Mosman Park	Rain	36.9 mm/km²	7.3 mm/km²	Upper 23%
Mosman Park	Max Temp	22.6 °C	1.1 °C	Upper 20%
Mosman Park	Av Temp	17.6 °C	0.9 °C	Upper 20%
Mosman Park	Min Temp	12.6 °C	0.8 °C	Upper 27%
Mount Magnet	Rain	1.6 mm/km²	1.1 mm/km²	Upper 13%
Mount Magnet	Max Temp	28.8 °C	0.4 °C	Upper 25%
Mount Magnet	Av Temp	21.1 °C	0.6 °C	Upper 23%
Mount Magnet	Min Temp	13.4 °C	0.7 °C	Upper 23%
Mount Marshall	Rain	2.0 mm/km²	0.8 mm/km²	Upper 18%
Mount Marshall	Max Temp	26.4 °C	0.5 °C	Upper 31%
Mount Marshall	Av Temp	18.3 °C	0.1 °C	Upper 49%
Mount Marshall	Min Temp	10.1 °C	-0.2 °C	Lower 23%
Mukinbudin	Rain	2.2 mm/km²	1.0 mm/km²	Upper 14%
Mukinbudin	Max Temp	25.8 °C	0.4 °C	Upper 31%
Mukinbudin	Av Temp	17.7 °C	0.1 °C	Lower 48%
Mukinbudin	Min Temp	9.6 °C	-0.2 °C	Lower 24%
Mundaring	Rain	6.4 mm/km²	1.0 mm/km²	Upper 34%
Mundaring	Max Temp	23.0 °C	1.0 °C	Upper 18%

Mundaring	Av Temp	16.1 °C	0.6 °C	Upper 28%
Mundaring	Min Temp	9.2 °C	0.2 °C	Lower 37%
Murchison	Rain	0.9 mm/km²	0.5 mm/km²	Upper 13%
Murchison	Max Temp	30.3 °C	1.2 °C	Upper 17%
Murchison	Av Temp	21.9 °C	0.6 °C	Upper 24%
Murchison	Min Temp	13.6 °C	0.1 °C	Upper 45%
Murray	Rain	7.3 mm/km²	1.1 mm/km²	Upper 36%
Murray	Max Temp	21.7 °C	0.7 °C	Upper 28%
Murray	Av Temp	16.0 °C	0.7 °C	Upper 28%
Murray	Min Temp	10.2 °C	0.7 °C	Upper 27%
Nannup	Rain	10.2 mm/km²	3.4 mm/km²	Upper 7%
Nannup	Max Temp	20.2 °C	0.5 °C	Upper 29%
Nannup	Av Temp	15.1 °C	0.6 °C	Upper 20%
Nannup	Min Temp	9.9 °C	0.8 °C	Upper 11%
Narembeen	Rain	2.2 mm/km²	0.5 mm/km²	Upper 32%
Narembeen	Max Temp	24.6 °C	0.6 °C	Upper 31%
Narembeen	Av Temp	16.4 °C	0.1 °C	Lower 45%
Narembeen	Min Temp	8.1 °C	-0.4 °C	Lower 16%
Narrogin	Rain	2.9 mm/km²	0.4 mm/km²	Upper 50%
Narrogin	Max Temp	22.3 °C	0.7 °C	Upper 25%
Narrogin	Av Temp	14.9 °C	0.4 °C	Upper 37%
Narrogin	Min Temp	7.6 °C	0.1 °C	Lower 33%
Nedlands	Rain	16.8 mm/km²	5.0 mm/km²	Upper 12%
Nedlands	Max Temp	23.0 °C	1.2 °C	Upper 18%
Nedlands	Av Temp	17.7 °C	0.9 °C	Upper 20%
Nedlands	Min Temp	12.3 °C	0.7 °C	Upper 29%
Ngaanyatjarraku	Rain	2.2 mm/km²	1.4 mm/km²	Upper 11%
Ngaanyatjarraku	Max Temp	33.9 °C	1.5 °C	Upper 8%
Ngaanyatjarraku	Av Temp	25.9 °C	1.5 °C	Upper 7%
Ngaanyatjarraku	Min Temp	17.9 °C	1.5 °C	Upper 8%
Northam	Rain	3.0 mm/km²	0.3 mm/km²	Upper 46%
Northam	Max Temp	24.4 °C	1.1 °C	Upper 18%
Northam	Av Temp	16.4 °C	0.4 °C	Upper 34%
Northam	Min Temp	8.4 °C	-0.3 °C	Lower 20%
Northampton	Rain	1.5 mm/km²	0.5 mm/km²	Upper 28%
Northampton	Max Temp	26.5 °C	0.5 °C	Upper 21%
Northampton	Av Temp	19.6 °C	0.8 °C	Upper 18%
Northampton	Min Temp	12.6 °C	1.0 °C	Upper 17%
Nungarin	Rain	2.2 mm/km²	0.8 mm/km²	Upper 29%
Nungarin	Max Temp	25.6 °C	0.6 °C	Upper 28%
Nungarin	Av Temp	17.5 °C	0.2 °C	Upper 50%
Nungarin	Min Temp	9.3 °C	-0.3 °C	Lower 20%
Peppermint Grove	Rain	150.1 mm/km²	29.6 mm/km²	Upper 23%

Peppermint Grove	Max Temp	22.6 °C	1.1 °C	Upper 20%
Peppermint Grove	Av Temp	17.6 °C	0.9 °C	Upper 20%
Peppermint Grove	Min Temp	12.6 °C	0.8 °C	Upper 27%
Perenjori	Rain	2.5 mm/km²	1.4 mm/km²	Upper 9%
Perenjori	Max Temp	27.1 °C	0.5 °C	Upper 29%
Perenjori	Av Temp	18.8 °C	0.2 °C	Upper 40%
Perenjori	Min Temp	10.4 °C	-0.1 °C	Lower 34%
Perth	Rain	12.7 mm/km²	3.6 mm/km²	Upper 16%
Perth	Max Temp	23.4 °C	1.3 °C	Upper 17%
Perth	Av Temp	17.6 °C	1.0 °C	Upper 20%
Perth	Min Temp	11.9 °C	0.6 °C	Upper 32%
Pingelly	Rain	2.1 mm/km²	-0.1 mm/km²	Lower 42%
Pingelly	Max Temp	23.1 °C	0.8 °C	Upper 24%
Pingelly	Av Temp	15.4 °C	0.4 °C	Upper 39%
Pingelly	Min Temp	7.7 °C	-0.0 °C	Lower 23%
Plantagenet	Rain	8.5 mm/km²	2.9 mm/km²	Upper 6%
Plantagenet	Max Temp	19.7 °C	0.3 °C	Upper 31%
Plantagenet	Av Temp	14.4 °C	0.3 °C	Upper 24%
Plantagenet	Min Temp	9.1 °C	0.4 °C	Upper 21%
Port Hedland	Rain	0.0 mm/km²	-0.2 mm/km²	Lower 23%
Port Hedland	Max Temp	36.1 °C	1.0 °C	Upper 23%
Port Hedland	Av Temp	28.6 °C	1.6 °C	Upper 9%
Port Hedland	Min Temp	21.0 °C	2.2 °C	Upper 4%
Quairading	Rain	2.1 mm/km²	0.3 mm/km²	Upper 44%
Quairading	Max Temp	24.7 °C	1.1 °C	Upper 21%
Quairading	Av Temp	16.2 °C	0.2 °C	Upper 50%
Quairading	Min Temp	7.8 °C	-0.7 °C	Lower 8%
Ravensthorpe	Rain	3.2 mm/km²	-0.1 mm/km²	Upper 49%
Ravensthorpe	Max Temp	22.4 °C	0.6 °C	Upper 33%
Ravensthorpe	Av Temp	15.7 °C	0.3 °C	Upper 37%
Ravensthorpe	Min Temp	8.9 °C	0.1 °C	Lower 41%
Rockingham	Rain	5.8 mm/km²	1.5 mm/km²	Upper 25%
Rockingham	Max Temp	22.2 °C	0.7 °C	Upper 28%
Rockingham	Av Temp	17.4 °C	0.9 °C	Upper 23%
Rockingham	Min Temp	12.6 °C	1.1 °C	Upper 19%
Sandstone	Rain	1.4 mm/km²	0.9 mm/km²	Upper 18%
Sandstone	Max Temp	28.9 °C	0.7 °C	Upper 20%
Sandstone	Av Temp	21.1 °C	0.7 °C	Upper 21%
Sandstone	Min Temp	13.3 °C	0.7 °C	Upper 20%
Serpentine-Jarrahdale	Rain	8.4 mm/km²	1.8 mm/km²	Upper 31%
Serpentine-Jarrahdale	Max Temp	22.1 °C	0.7 °C	Upper 28%
Serpentine-Jarrahdale	Av Temp	16.3 °C	0.7 °C	Upper 27%
Serpentine-Jarrahdale	Min Temp	10.4 °C	0.7 °C	Upper 27%

Shark Bay	Rain	0.8 mm/km²	0.3 mm/km²	Upper 23%
Shark Bay	Max Temp	28.7 °C	1.0 °C	Upper 10%
Shark Bay	Av Temp	21.5 °C	0.8 °C	Upper 16%
Shark Bay	Min Temp	14.3 °C	0.7 °C	Upper 26%
South Perth	Rain	8.9 mm/km²	1.8 mm/km²	Upper 24%
South Perth	Max Temp	23.4 °C	1.3 °C	Upper 16%
South Perth	Av Temp	17.7 °C	1.0 °C	Upper 21%
South Perth	Min Temp	12.0 °C	0.6 °C	Upper 31%
Stirling	Rain	6.4 mm/km²	1.9 mm/km²	Upper 18%
Stirling	Max Temp	23.3 °C	1.3 °C	Upper 16%
Stirling	Av Temp	17.6 °C	1.0 °C	Upper 19%
Stirling	Min Temp	11.9 °C	0.7 °C	Upper 31%
Subiaco	Rain	28.7 mm/km²	4.1 mm/km²	Upper 28%
Subiaco	Max Temp	23.1 °C	1.2 °C	Upper 18%
Subiaco	Av Temp	17.7 °C	0.9 °C	Upper 20%
Subiaco	Min Temp	12.3 °C	0.7 °C	Upper 31%
Swan	Rain	5.9 mm/km²	1.4 mm/km²	Upper 26%
Swan	Max Temp	23.8 °C	1.2 °C	Upper 15%
Swan	Av Temp	17.0 °C	0.8 °C	Upper 22%
Swan	Min Temp	10.3 °C	0.4 °C	Upper 42%
Tammin	Rain	2.1 mm/km²	0.5 mm/km²	Upper 36%
Tammin	Max Temp	25.3 °C	1.1 °C	Upper 20%
Tammin	Av Temp	16.7 °C	0.1 °C	Lower 44%
Tammin	Min Temp	8.0 °C	-1.0 °C	Lower 3%
Three Springs	Rain	2.9 mm/km²	1.2 mm/km²	Upper 19%
Three Springs	Max Temp	25.9 °C	0.3 °C	Upper 35%
Three Springs	Av Temp	18.2 °C	0.3 °C	Upper 39%
Three Springs	Min Temp	10.6 °C	0.3 °C	Upper 47%
Toodyay	Rain	3.8 mm/km²	0.4 mm/km²	Upper 42%
Toodyay	Max Temp	24.0 °C	1.1 °C	Upper 17%
Toodyay	Av Temp	16.6 °C	0.6 °C	Upper 27%
Toodyay	Min Temp	9.1 °C	0.1 °C	Lower 37%
Trayning	Rain	1.6 mm/km²	0.3 mm/km²	Upper 46%
Trayning	Max Temp	25.5 °C	0.8 °C	Upper 22%
Trayning	Av Temp	17.3 °C	0.2 °C	Lower 49%
Trayning	Min Temp	9.0 °C	-0.5 °C	Lower 12%
Upper Gascoyne	Rain	0.4 mm/km²	0.2 mm/km²	Upper 22%
Upper Gascoyne	Max Temp	32.4 °C	1.4 °C	Upper 17%
Upper Gascoyne	Av Temp	24.3 °C	1.2 °C	Upper 15%
Upper Gascoyne	Min Temp	16.2 °C	1.0 °C	Upper 18%
Victoria Park	Rain	10.2 mm/km²	3.4 mm/km²	Upper 12%
Victoria Park	Max Temp	23.7 °C	1.4 °C	Upper 15%
Victoria Park	Av Temp	17.7 °C	1.0 °C	Upper 20%

Victoria Park	Min Temp	11.7 °C	0.6 °C	Upper 36%
Victoria Plains	Rain	3.1 mm/km²	0.6 mm/km²	Upper 34%
Victoria Plains	Max Temp	24.7 °C	1.0 °C	Upper 18%
Victoria Plains	Av Temp	17.2 °C	0.7 °C	Upper 24%
Victoria Plains	Min Temp	9.8 °C	0.4 °C	Upper 45%
Vincent	Rain	15.3 mm/km²	2.4 mm/km²	Upper 34%
Vincent	Max Temp	23.4 °C	1.3 °C	Upper 17%
Vincent	Av Temp	17.6 °C	1.0 °C	Upper 20%
Vincent	Min Temp	11.9 °C	0.6 °C	Upper 32%
Wagin	Rain	2.7 mm/km²	0.0 mm/km²	Lower 42%
Wagin	Max Temp	22.0 °C	0.5 °C	Upper 30%
Wagin	Av Temp	14.8 °C	0.3 °C	Upper 39%
Wagin	Min Temp	7.7 °C	0.1 °C	Lower 32%
Wandering	Rain	4.4 mm/km²	0.4 mm/km²	Upper 46%
Wandering	Max Temp	22.1 °C	0.6 °C	Upper 28%
Wandering	Av Temp	14.8 °C	0.4 °C	Upper 40%
Wandering	Min Temp	7.5 °C	0.1 °C	Lower 30%
Wanneroo	Rain	5.6 mm/km²	1.4 mm/km²	Upper 21%
Wanneroo	Max Temp	23.6 °C	1.1 °C	Upper 15%
Wanneroo	Av Temp	17.4 °C	0.8 °C	Upper 20%
Wanneroo	Min Temp	11.3 °C	0.5 °C	Upper 36%
Waroona	Rain	7.6 mm/km²	1.3 mm/km²	Upper 36%
Waroona	Max Temp	21.7 °C	0.7 °C	Upper 24%
Waroona	Av Temp	15.9 °C	0.6 °C	Upper 27%
Waroona	Min Temp	10.1 °C	0.6 °C	Upper 34%
West Arthur	Rain	3.9 mm/km²	0.4 mm/km²	Upper 44%
West Arthur	Max Temp	21.4 °C	0.3 °C	Upper 32%
West Arthur	Av Temp	14.4 °C	0.3 °C	Upper 37%
West Arthur	Min Temp	7.5 °C	0.3 °C	Upper 47%
Westonia	Rain	2.4 mm/km²	1.2 mm/km²	Upper 9%
Westonia	Max Temp	25.6 °C	0.3 °C	Upper 33%
Westonia	Av Temp	17.5 °C	0.0 °C	Lower 45%
Westonia	Min Temp	9.3 °C	-0.2 °C	Lower 25%
Wickepin	Rain	2.9 mm/km²	0.8 mm/km²	Upper 27%
Wickepin	Max Temp	22.9 °C	0.7 °C	Upper 25%
Wickepin	Av Temp	15.4 °C	0.4 °C	Upper 34%
Wickepin	Min Temp	7.9 °C	0.1 °C	Lower 34%
Williams	Rain	4.0 mm/km²	0.5 mm/km²	Upper 44%
Williams	Max Temp	21.8 °C	0.5 °C	Upper 27%
Williams	Av Temp	14.5 °C	0.3 °C	Upper 39%
Williams	Min Temp	7.2 °C	0.2 °C	Lower 39%
Wiluna	Rain	0.5 mm/km²	0.1 mm/km²	Upper 36%
Wiluna	Max Temp	33.7 °C	1.8 °C	Upper 7%

Wiluna	Av Temp	25.3 °C	1.5 °C	Upper 7%
Wiluna	Min Temp	16.9 °C	1.3 °C	Upper 12%
Wongan-Ballidu	Rain	2.1 mm/km²	0.6 mm/km²	Upper 33%
Wongan-Ballidu	Max Temp	25.6 °C	1.0 °C	Upper 19%
Wongan-Ballidu	Av Temp	17.6 °C	0.5 °C	Upper 29%
Wongan-Ballidu	Min Temp	9.7 °C	-0.0 °C	Lower 29%
Woodanilling	Rain	2.6 mm/km²	0.1 mm/km²	Lower 47%
Woodanilling	Max Temp	21.5 °C	0.3 °C	Upper 34%
Woodanilling	Av Temp	14.7 °C	0.2 °C	Upper 39%
Woodanilling	Min Temp	7.8 °C	0.1 °C	Lower 40%
Wyalkatchem	Rain	1.7 mm/km²	0.2 mm/km²	Upper 49%
Wyalkatchem	Max Temp	25.5 °C	1.1 °C	Upper 20%
Wyalkatchem	Av Temp	17.1 °C	0.2 °C	Upper 49%
Wyalkatchem	Min Temp	8.7 °C	-0.8 °C	Lower 7%
Wyndham-East Kimberley	Rain	7.2 mm/km²	4.8 mm/km²	Upper 4%
Wyndham-East Kimberley	Max Temp	36.1 °C	0.3 °C	Lower 47%
Wyndham-East Kimberley	Av Temp	29.3 °C	0.4 °C	Upper 27%
Wyndham-East Kimberley	Min Temp	22.4 °C	0.5 °C	Upper 25%
Yalgoo	Rain	2.0 mm/km²	1.4 mm/km²	Upper 6%
Yalgoo	Max Temp	28.3 °C	0.5 °C	Upper 26%
Yalgoo	Av Temp	20.1 °C	0.4 °C	Upper 31%
Yalgoo	Min Temp	11.9 °C	0.2 °C	Upper 43%
Yilgarn	Rain	2.7 mm/km²	1.4 mm/km²	Upper 9%
Yilgarn	Max Temp	25.6 °C	0.2 °C	Upper 34%
Yilgarn	Av Temp	17.4 °C	-0.1 °C	Lower 41%
Yilgarn	Min Temp	9.2 °C	-0.3 °C	Lower 23%
York	Rain	2.6 mm/km²	-0.0 mm/km²	Lower 42%
York	Max Temp	24.2 °C	1.1 °C	Upper 18%
York	Av Temp	16.0 °C	0.3 °C	Upper 39%
York	Min Temp	7.8 °C	-0.5 °C	Lower 14%